

THE KINGDOM OF THAILAND
BANGKOK METROPOLITAN ADMINISTRATION


**FEASIBILITY STUDY
ON FLOOD PROTECTION / DRAINAGE PROJECT
IN EASTERN SUBURBAN-BANGKOK**

TOPOGRAPHIC MAP

FEBRUARY, 1986

JAPAN INTERNATIONAL COOPERATION AGENCY

L122
61.8
SDS



THE KINGDOM OF THAILAND
BANGKOK METROPOLITAN ADMINISTRATION

**FEASIBILITY STUDY
ON FLOOD PROTECTION / DRAINAGE PROJECT
IN EASTERN SUBURBAN-BANGKOK**

TOPOGRAPHIC MAP

JICA LIBRARY



1031569[5]

FEBRUARY, 1986

JAPAN INTERNATIONAL COOPERATION AGENCY

国際協力事業団

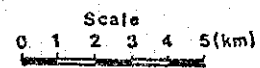
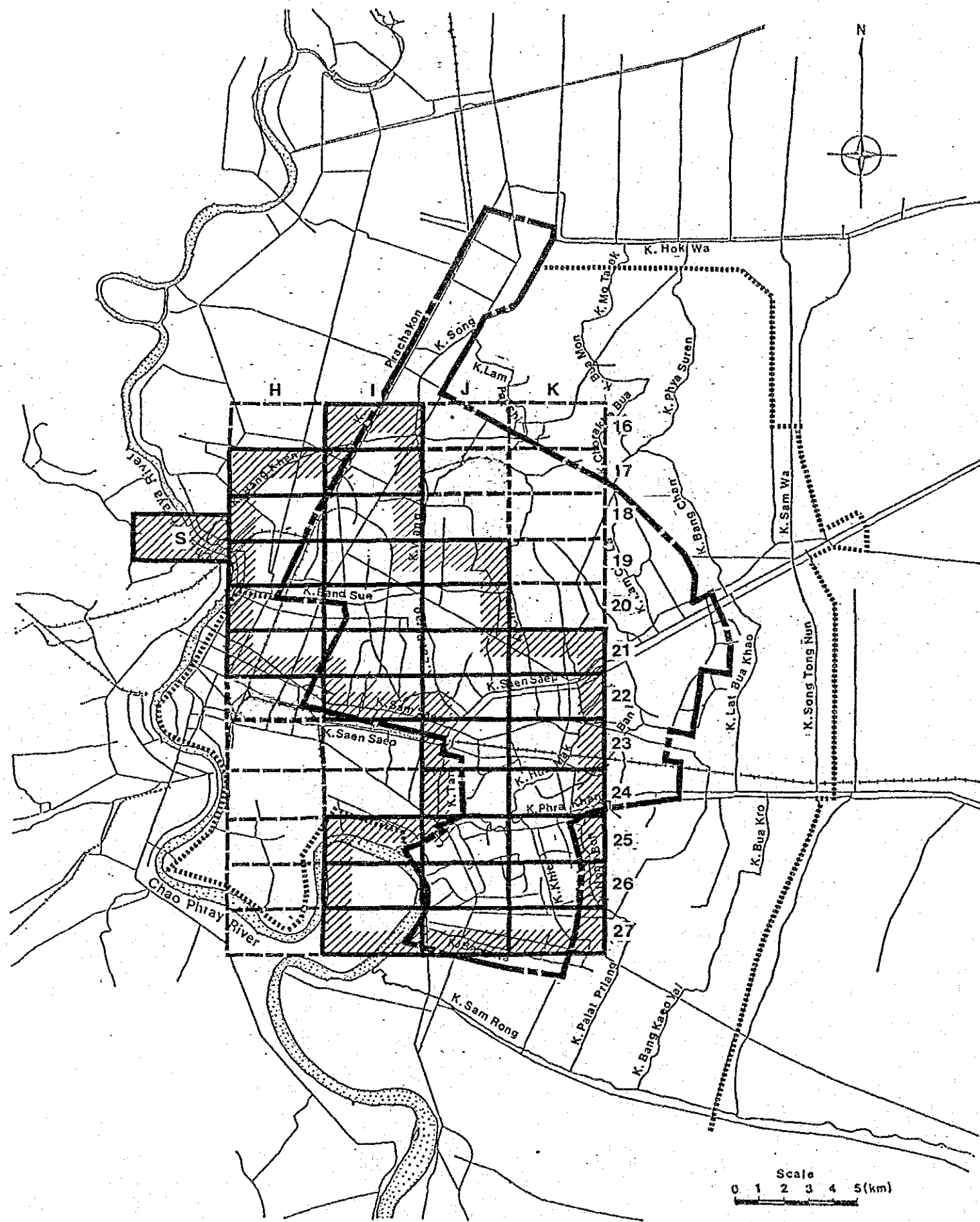
受入
月日 '86.10.21

L122

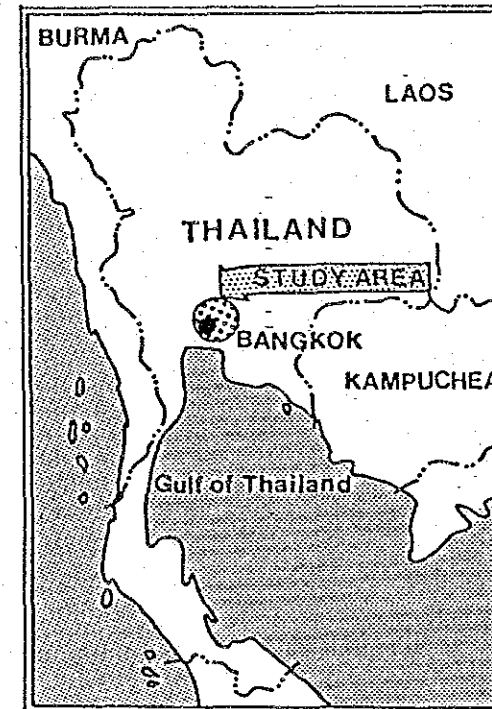
登録No. 15505

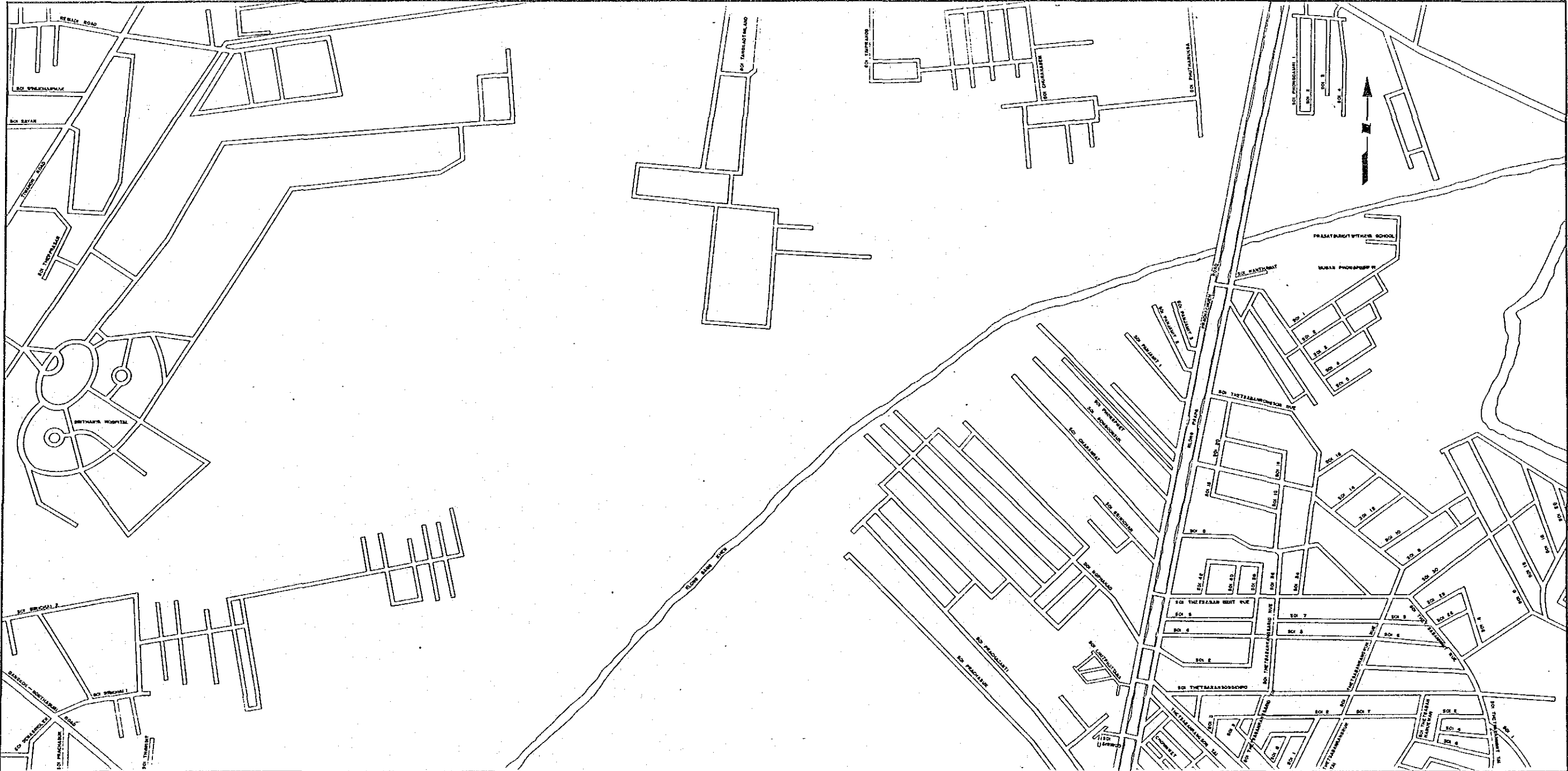
61.8

SDS



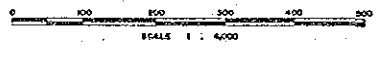
INDEX





LEGEND

- ROAD, HIGHWAY
- RAILWAY
- RIVER, CANAL
- FORD
- WELL




H-16	I-16
H-17	I-17
H-18	I-18

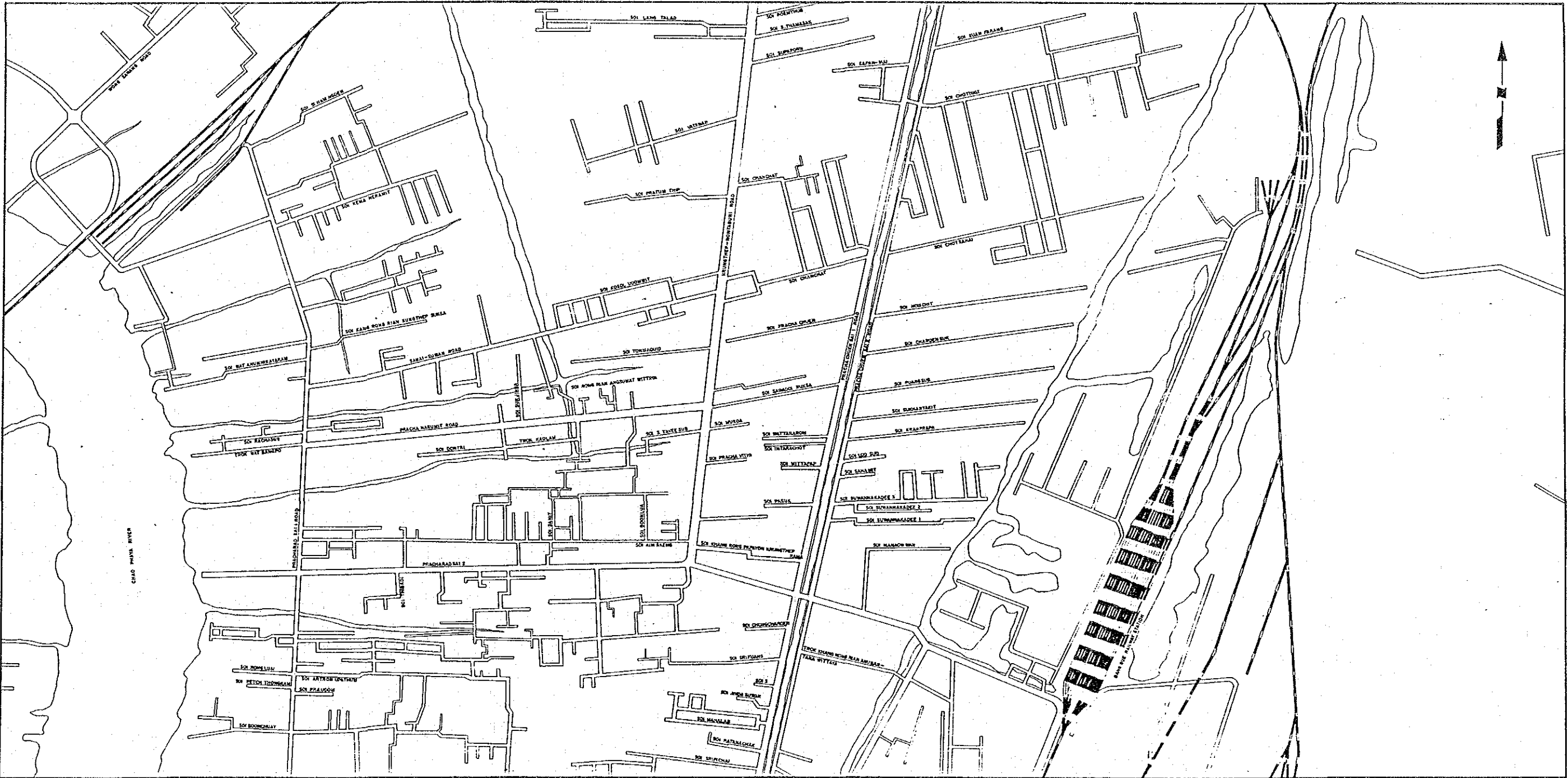


LEGEND

- ROAD, HIGHWAY
- FENCE
- RIVER, CANAL
- POD
- BUILDING



	H-17	I-17
	H-18	I-18
	H-19	I-19



LEGEND

- ROAD, HIGHWAY
- RAILWAY
- RIVER, CHANNEL
- POND
- BUILDING

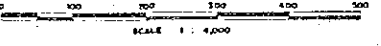
0 100 200 300 400 500
SCALE 1:4,000

H-18	I-18
H-19	I-19
H-20	I-20



LEGEND

- ROAD, HIGHWAY
- RAILWAY
- RIVER, CANAL
- FORD
- BUILDING



H-19	I-19
H-20	I-20
H-21	I-21



LEGEND

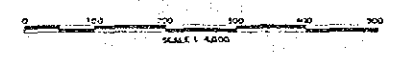
ROAD, HIGHWAY

RAILWAY

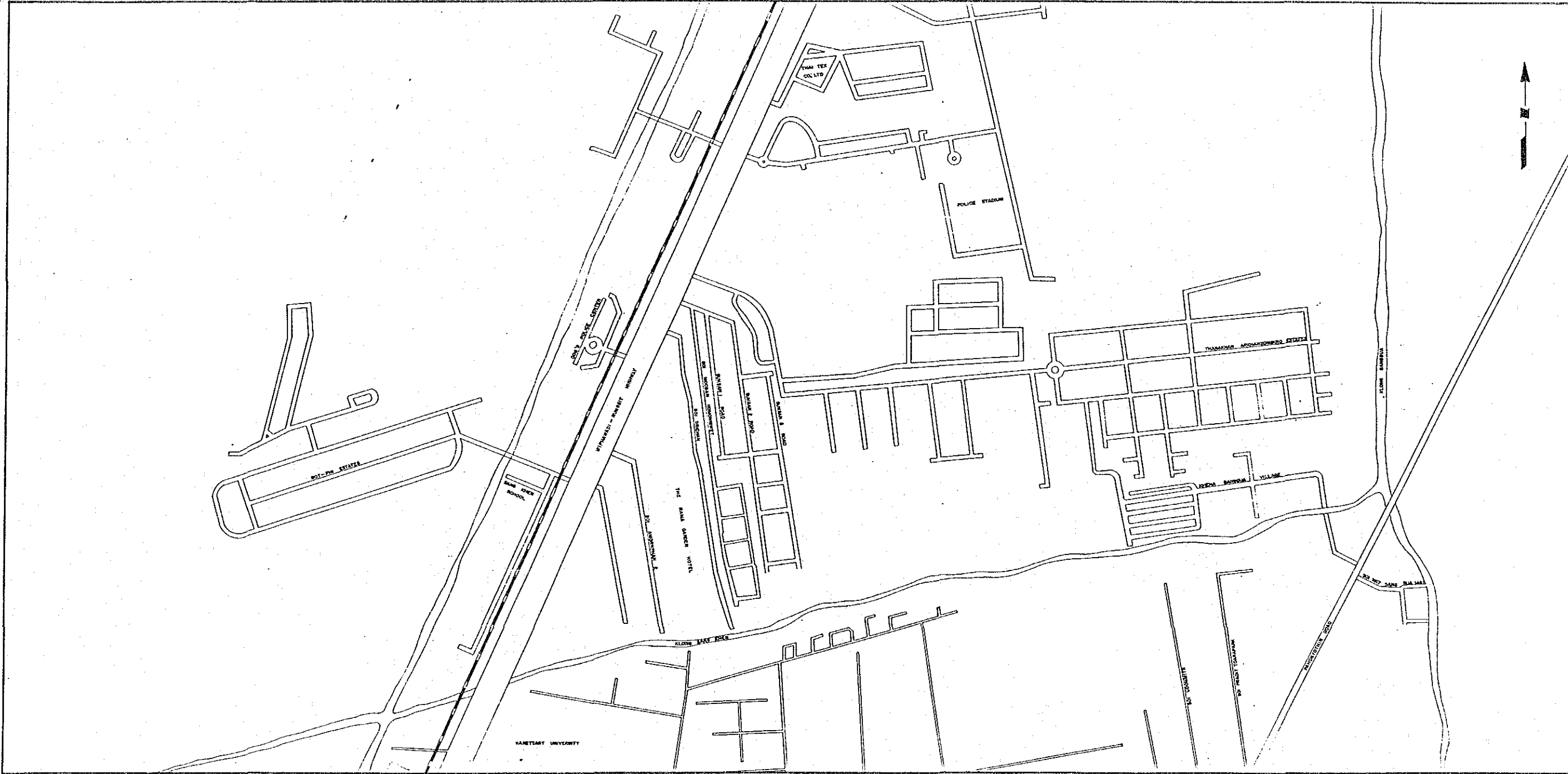
RIVER, CANAL

POND

BUILDING



G-20	H-20	I-20
G-21	H-21	I-21
G-22	H-22	I-22



LEGEND

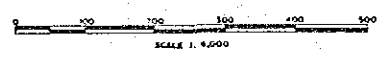
ROAD, HIGHWAY

RAILWAY

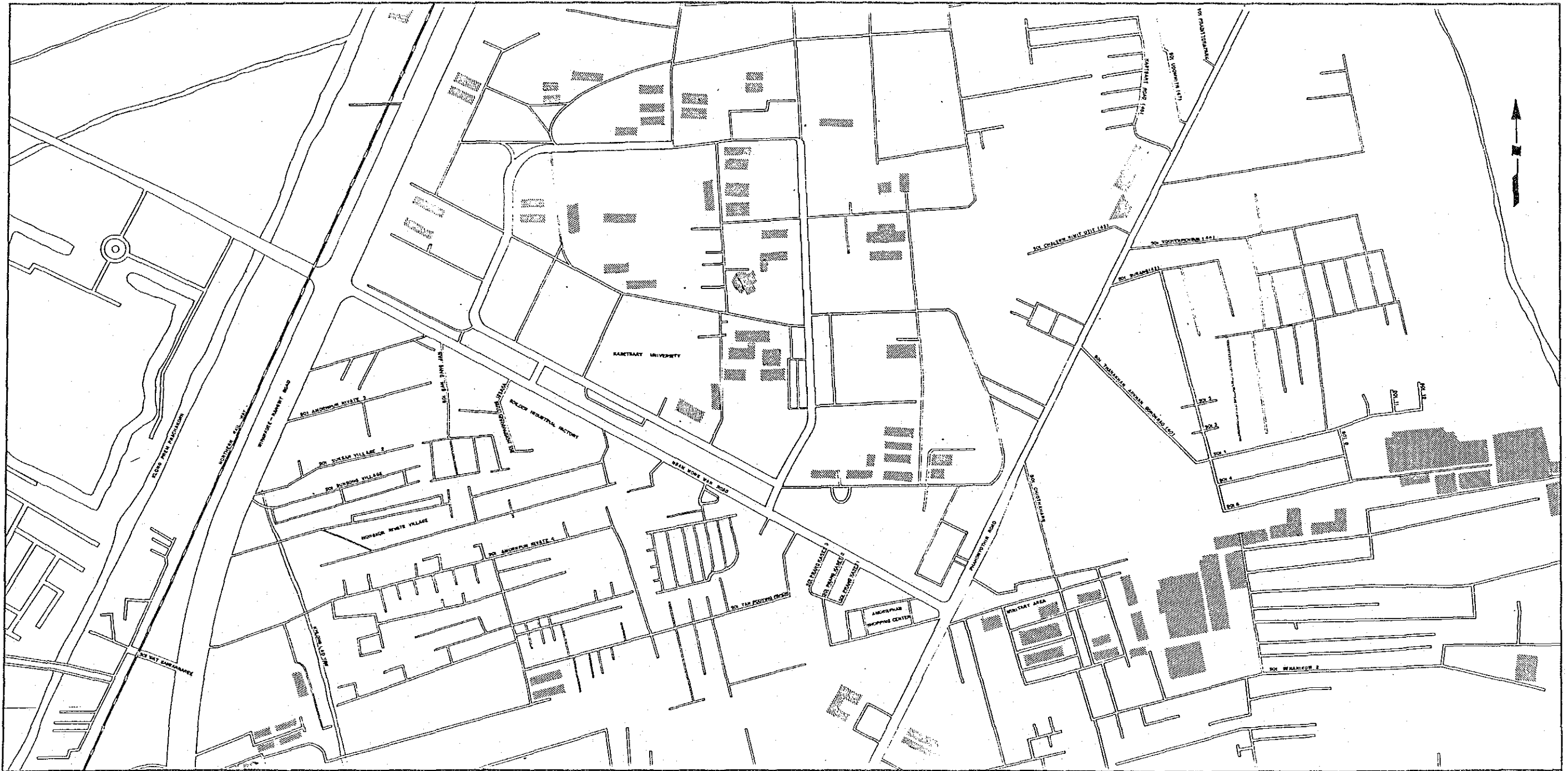
RIVER, CANAL

POND

PLANT

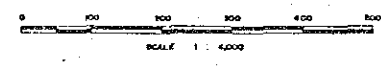


	1-16	
	1-17	

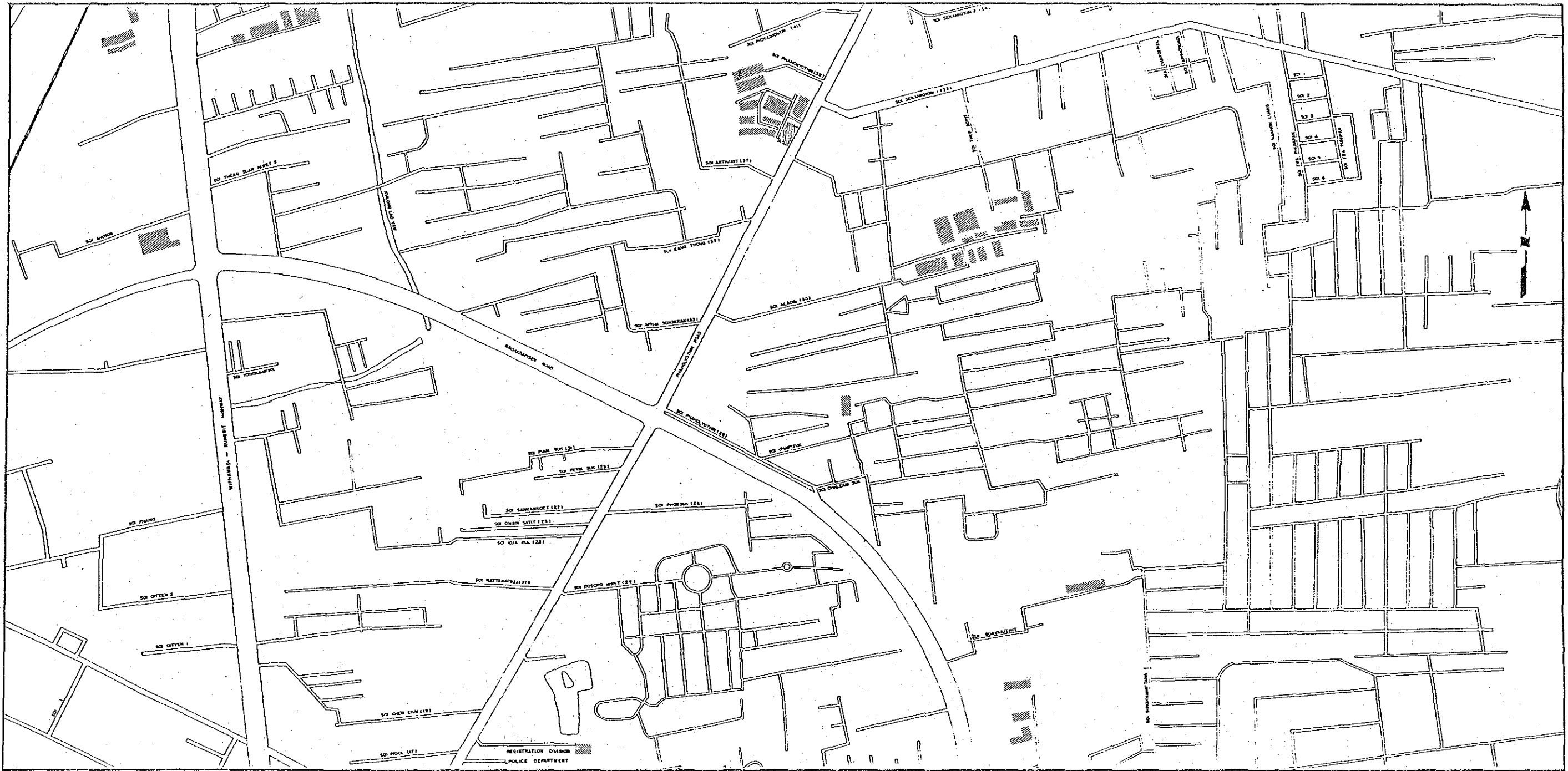


LEGEND






- ROAD, HIGHWAY
- RAILROAD
- RIVER, CANAL
- FORD
- BUILDING

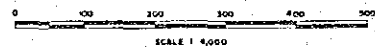


	1-16	
	1-17	
	1-18	



LEGEND

-  ROAD, HIGHWAY
-  RAILWAY
-  RIVER, CREEK
-  POND
-  BUILDING




	I-17	
	I-18	
H-19	I-19	J-19



LEGEND

- ROAD/JUNCTION
- RAILWAY
- RIVER/CANAL
- POND
- BUILDING



H-18	I-18	
H-19	I-19	J-19
H-20	I-20	J-20



LEGEND


ROAD, HIGHWAY

RAILWAY

RIVER, CANAL

POND

SWAMP




H-19	I-19	J-19
	I-20	J-20
H-21	H-21	J-21



LEGEND






- ROAD, HIGHWAY
- RAILWAY
- RIVER, FALLOO
- POND
- BUILDING

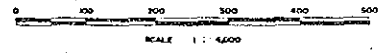


	I-20	J-20
	I-21	J-21
H-22	I-22	J-22

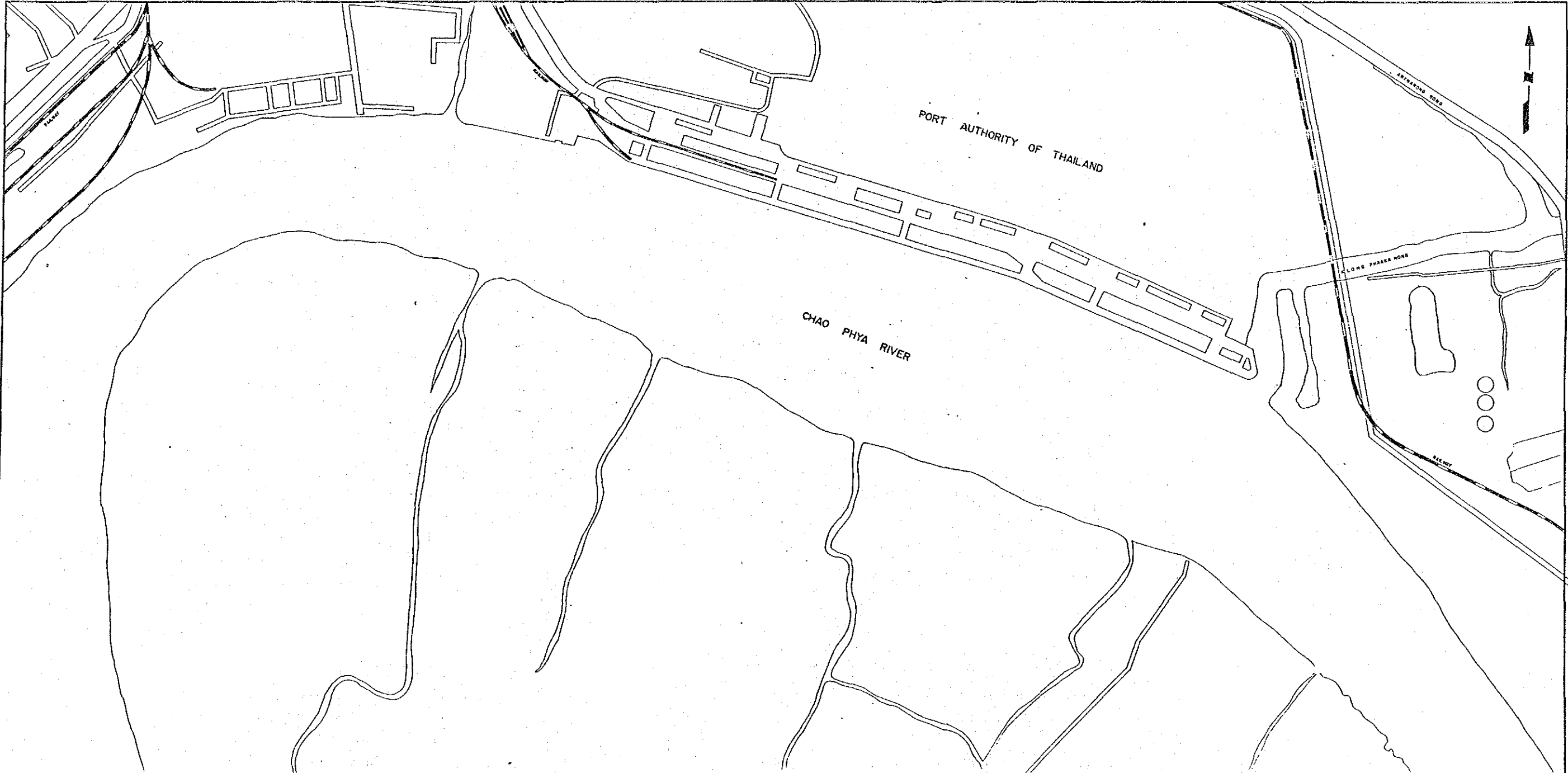


LEGEND

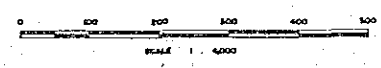
-  ROAD, HIGHWAY
-  RAILWAY
-  RIVER, STREAM
-  POND
-  BUILDING




H-21	I-21	J-21
H-22	I-22	J-22
H-23	I-23	J-23








- LEGEND**
- ROAD, HIGHWAY
 - CANAL
 - RIVER, EMBANK
 - POND
 - BUILDING

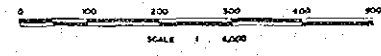


		J-24
	I-25	J-25
	I-26	J-26







LEGEND

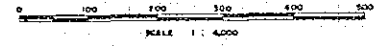
-  ROAD, HIGHWAY
-  RIVER
-  RIVER, CANAL
-  FENCE
-  BUILDING



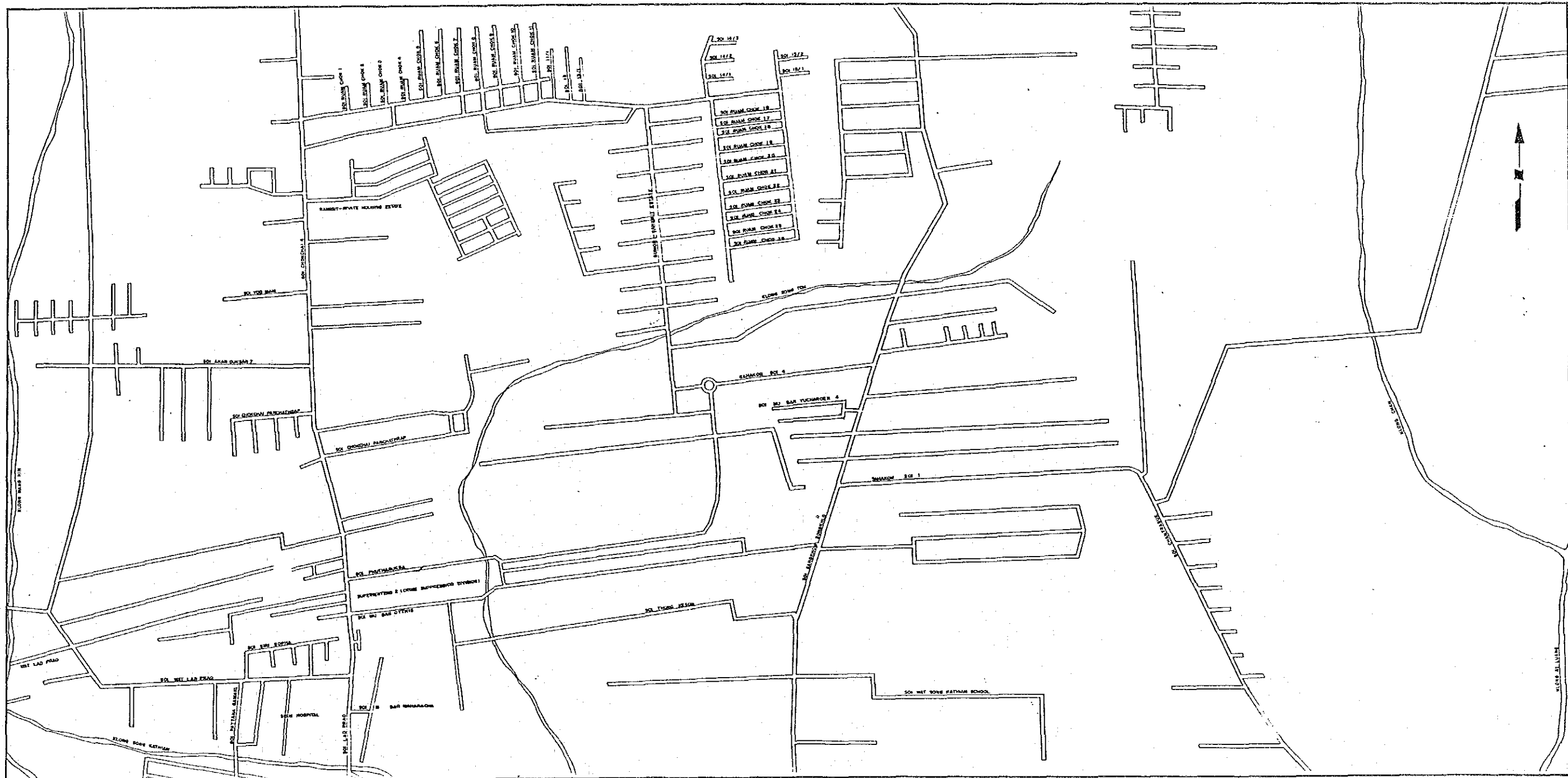
	I-25	J-25
	I-26	J-26
	I-27	J-26



- LEGEND**
-  ROAD, HIGHWAY
 -  RAILWAY
 -  RIVER, STREAM
 -  POND
 -  BUILDING




	I-26	J-26
	I-27	J-27



LEGEND

- ROAD, HIGHWAY
- RAILWAY
- RIVER, CANAL
- POD
- BUILDING

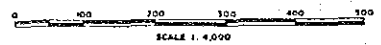


I-18		
I-19	J-19	
I-20	J-20	

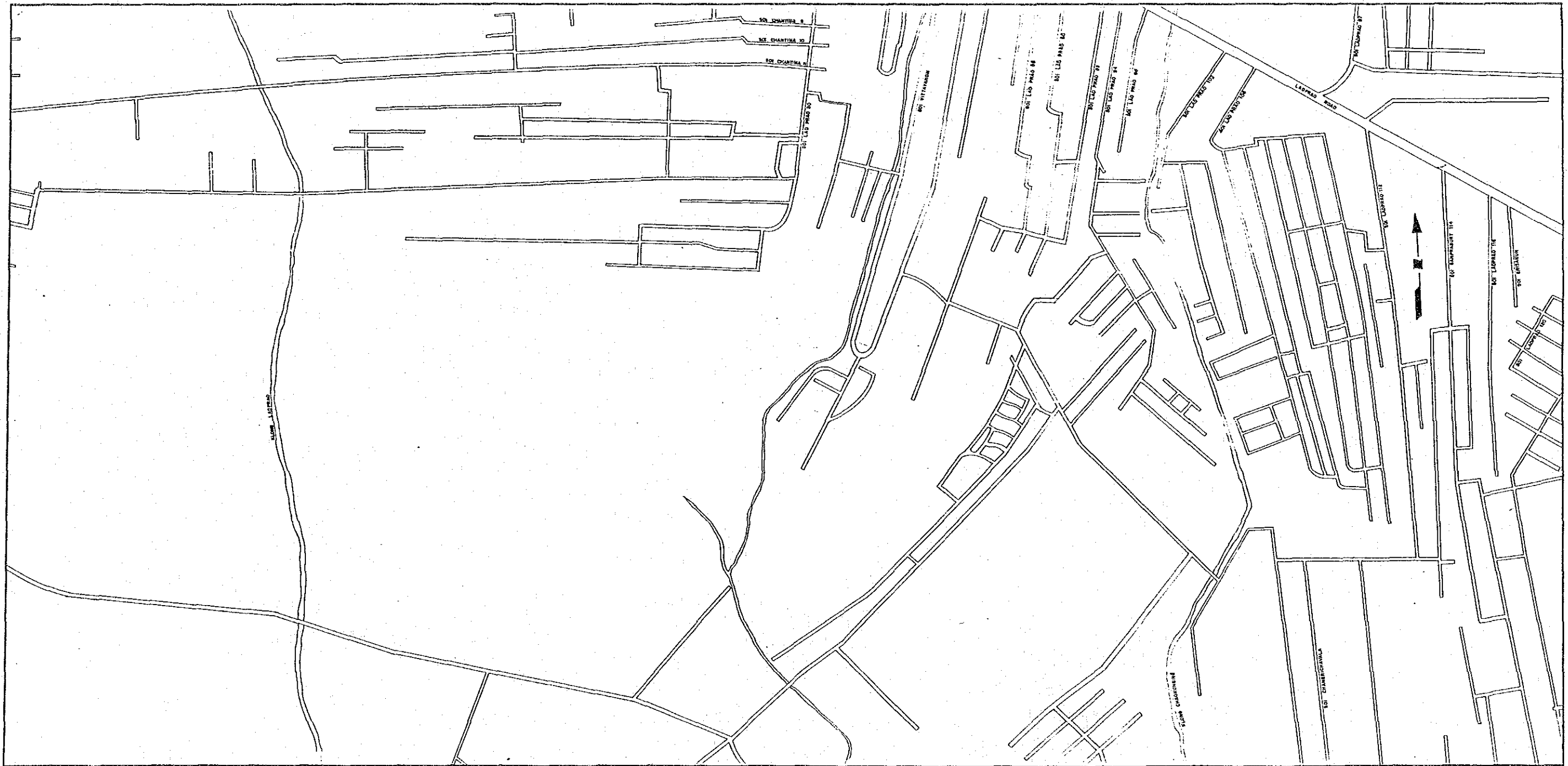


LEGEND

- ROAD, HIGHWAY
- RAILROAD
- RIVER, WATERS
- POND
- BUILDING




I-19	J-19	
I-20	J-20	
I-21	J-21	K-21

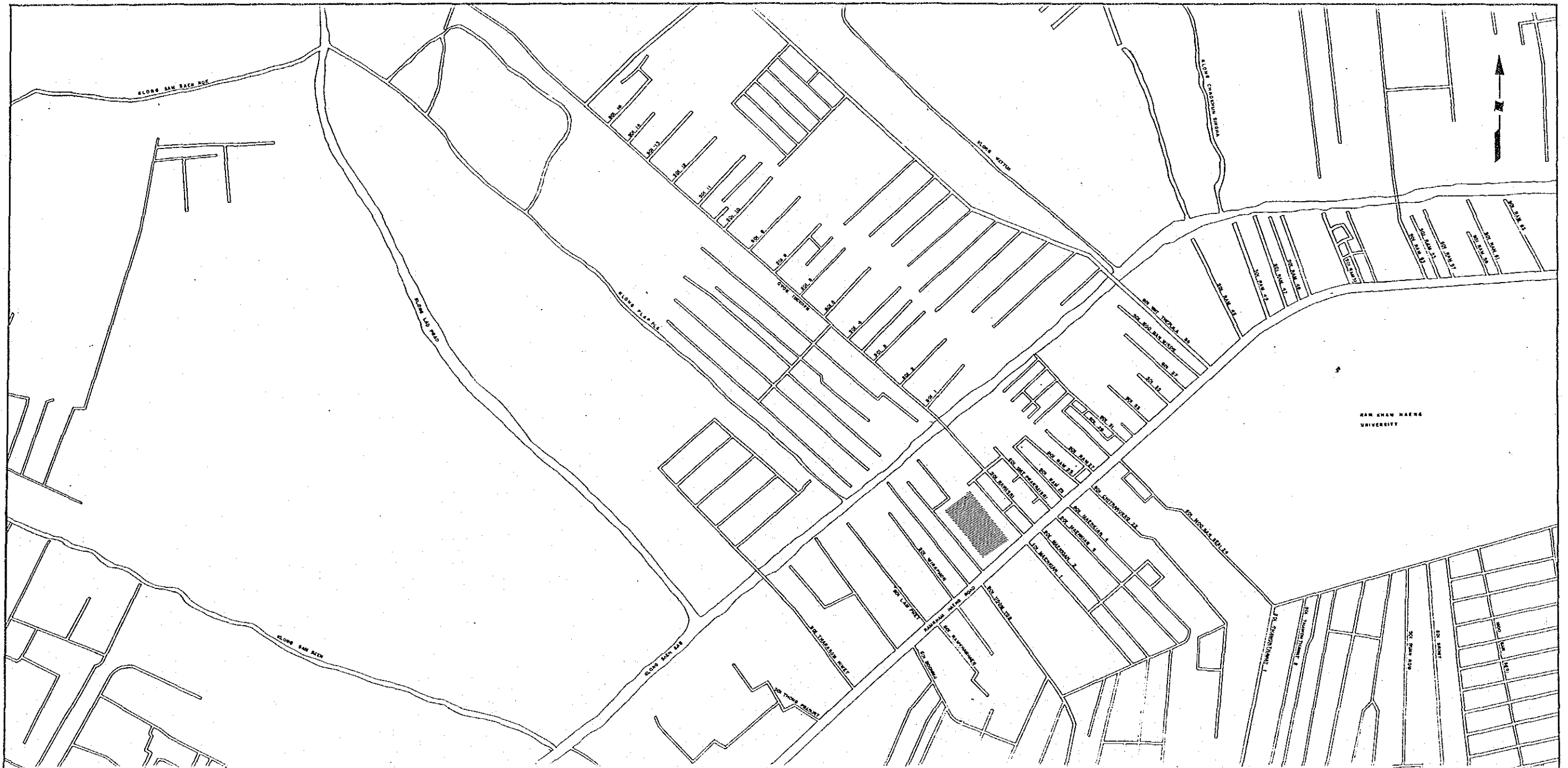


LEGEND






- ROAD, HIGHWAY
- RAILWAY
- RIVER, CANAL
- POND
- BUILDING

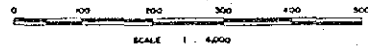


I-20	J-20	K-20
I-21	J-21	K-21
I-22	J-22	



LEGEND

-  ROAD, UNPAVED
-  RAILWAY
-  RIVER, CHANNEL
-  FORD
-  BUILDING

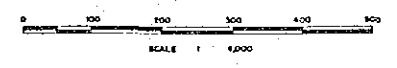


I-21	J-21	K-21
I-22	J-22	K-22
	J-23	K-23



LEGEND

- ROAD, HIGHWAY
- RAILWAY
- RIVER, RILLON
- POUD
- BUILDINGS

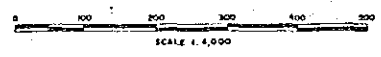


I-22	J-22	K-22
I-23	J-23	K-23
	J-24	K-24



LEGEND

- ROAD, HIGHWAY
- RAILWAY
- RIVER, CANAL
- POND
- BUILDING



	J-23	K-23
	J-24	K-24
I-25	J-25	K-25



LEGEND

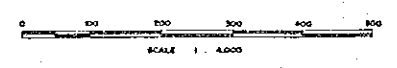
ROAD, HIGHWAY

RAILWAY

RIVER, STREAM

FORD

RAILWAY




	J-24	K-24
I-25	J-25	K-25
I-26	J-26	K-26

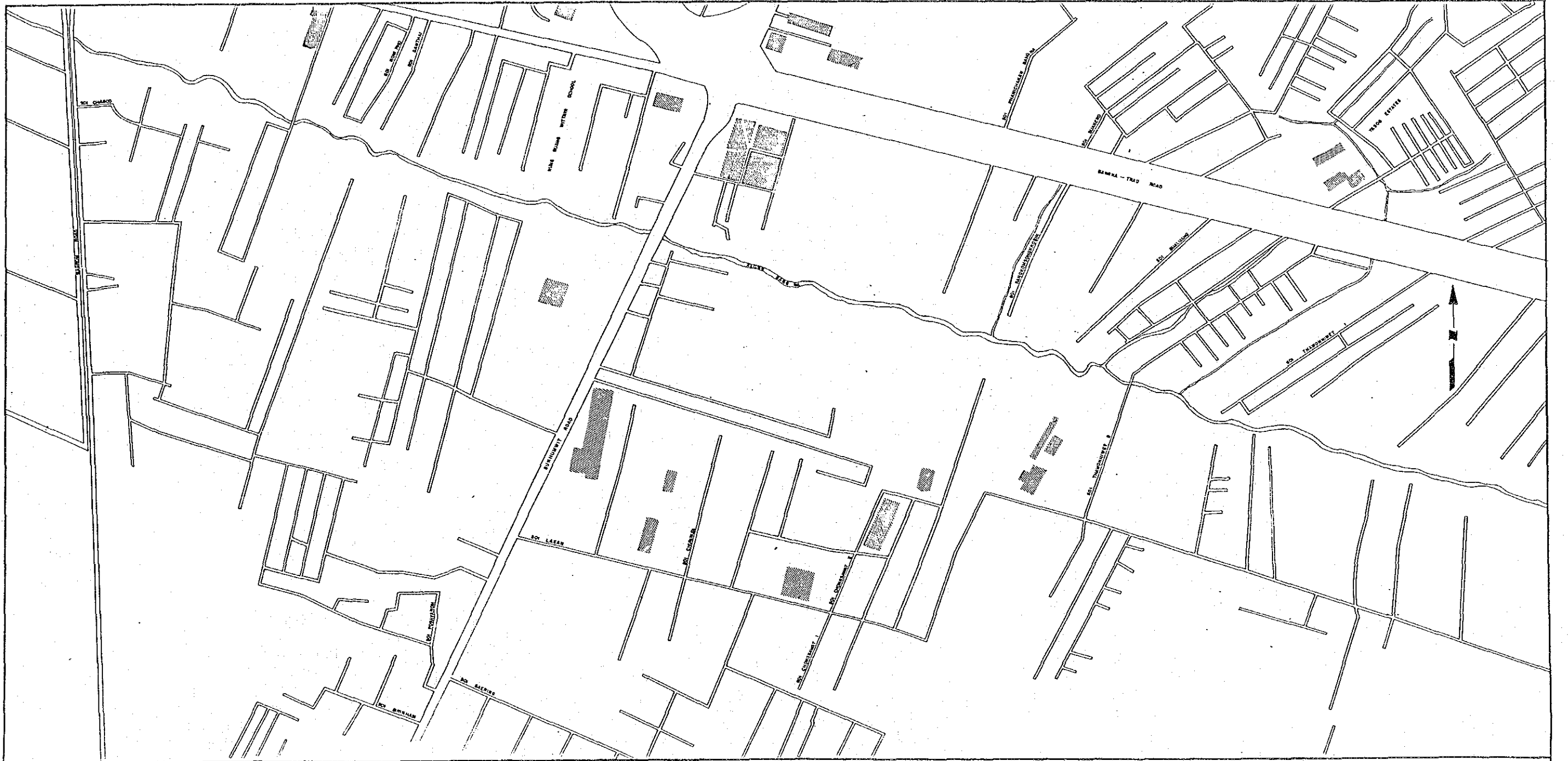


LEGEND

- ROAD - IMPAVED
- RAILWAY
- RIVER - CANAL
- POND
- SHEDS



I-25	J-25	K-25
I-26	J-26	K-26
I-27	J-27	K-27



LEGEND

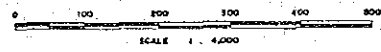
ROAD, HIGHWAY

RAILWAY

RIVER, CANAL

POND

BUILDING

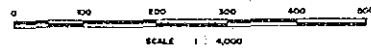


	J-26	K-26
I-27	J-27	K-27



LEGEND

- ROAD, HIGHWAY
- RAILWAY
- RIVER, STREAM
- POND
- PLANTATION

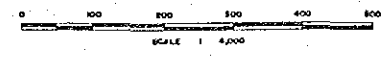


J-20		
J-21	K-21	
J-22	K-22	



LEGEND

-  ROAD, HIGHWAY
-  RAILROAD
-  RIVER, FLOWN
-  POND
-  BUILDING

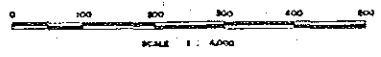


J-21	K-21
J-22	K-22
J-23	K-23



LEGEND

- ROAD, HIGHWAY
- FENCE
- RIVER, CANAL
- FORD
- BULCH



J-22	K-22	
J-23	K-23	
J-24	K-24	



LEGEND

- ROAD IMPROV
- RAILWAY
- RIVER, FLOOD
- POND
- BALCON




J-23	
J-24	K-24
J-25	K-25

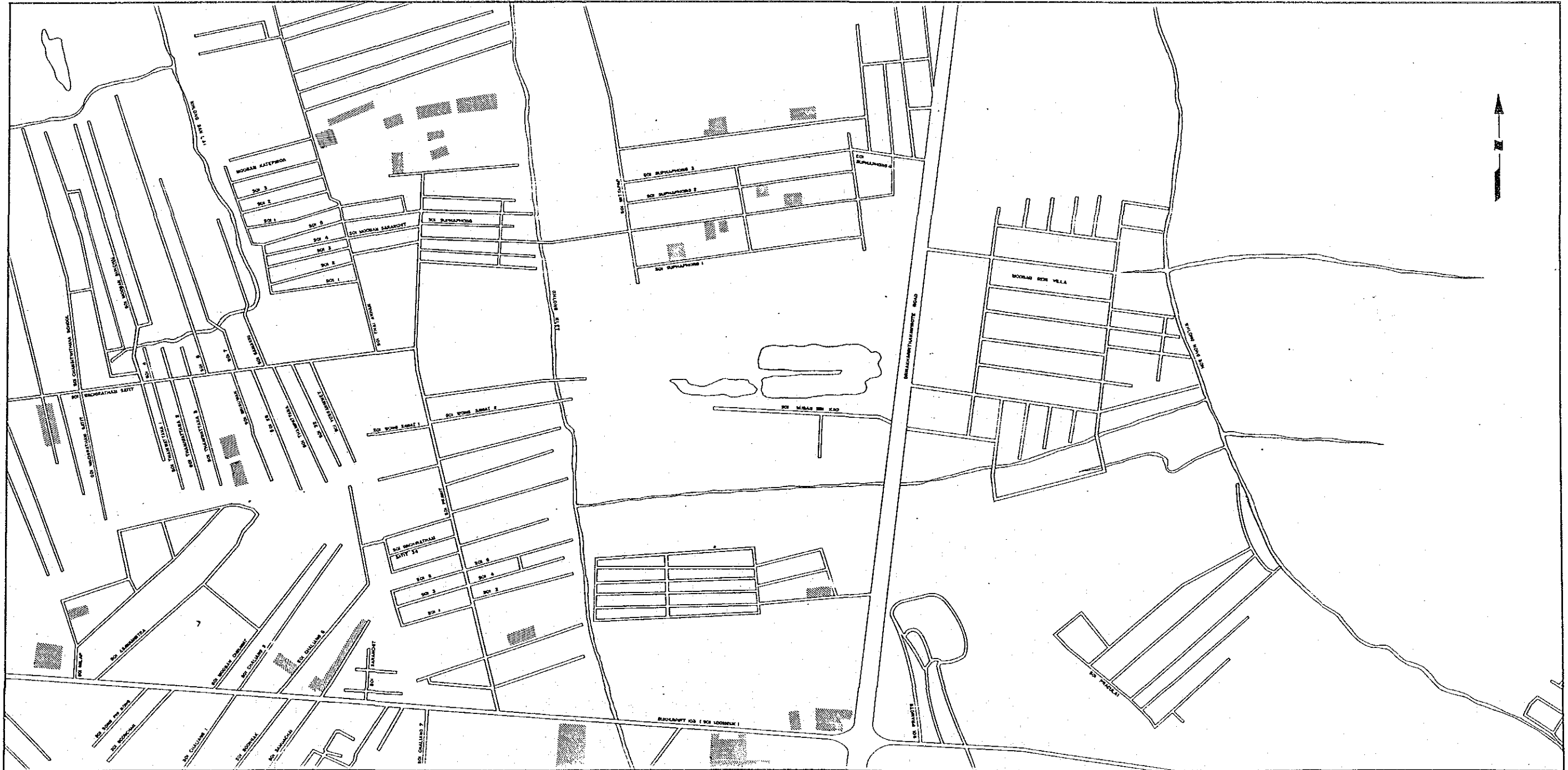


LEGEND

- ROAD, HIGHWAY
- RAILWAY
- RIVER, CHANNEL
- POND
- ENCLOSURE

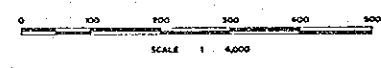


J-24	K-24
J-25	K-25
J-26	K-26



LEGEND

- ROAD, HIGHWAY
- RAILWAY
- RIVER, STREAM
- POOD
- BUILDING

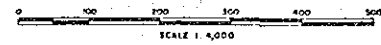


J-25	K-25
J-26	K-26
J-27	K-27



LEGEND

- ROAD, IMPROV.
- RAILWAY
- RIVER, CULVERT
- POD
- BUILDING



J-26	K-26
J-27	K-27

