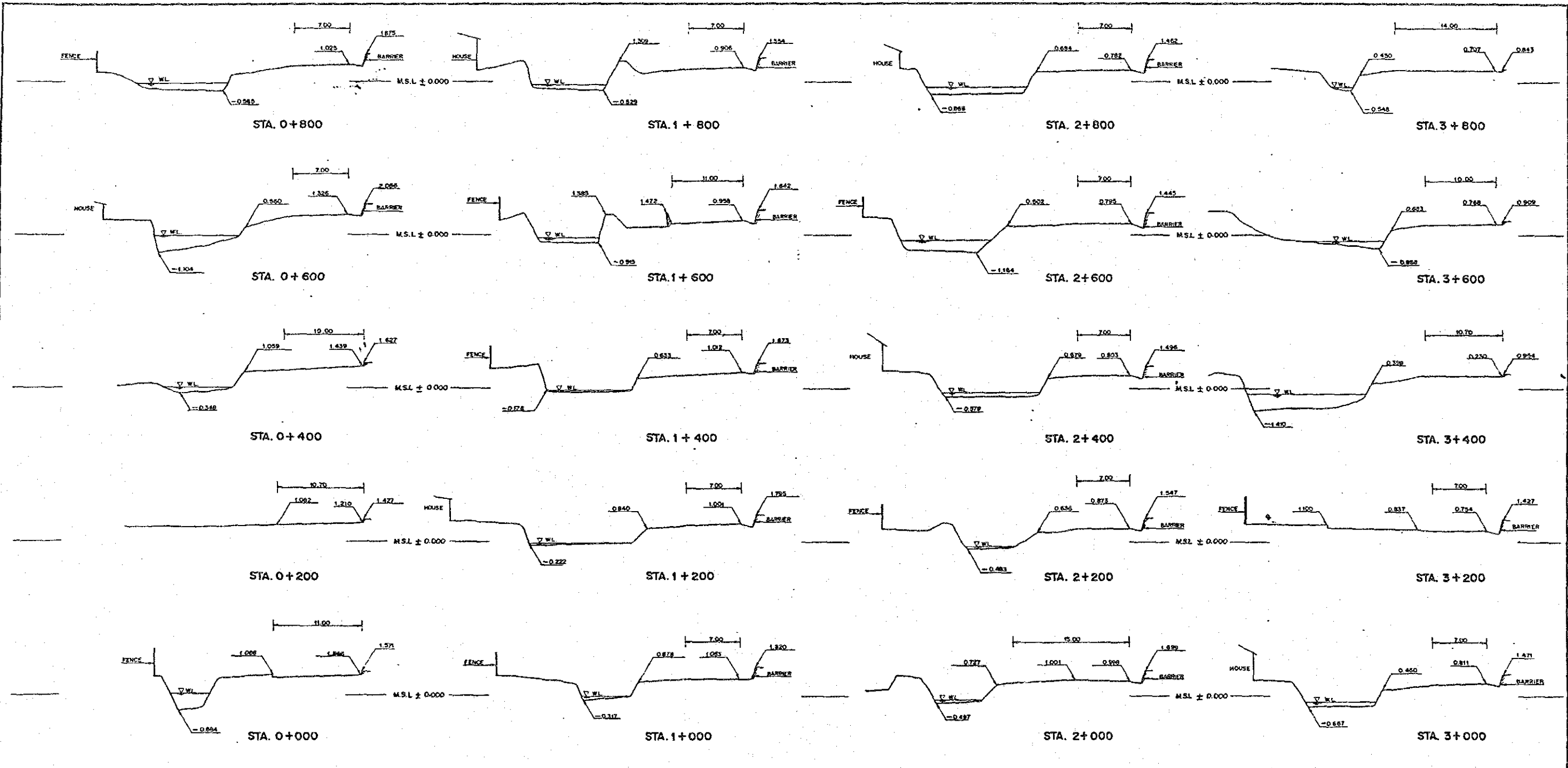


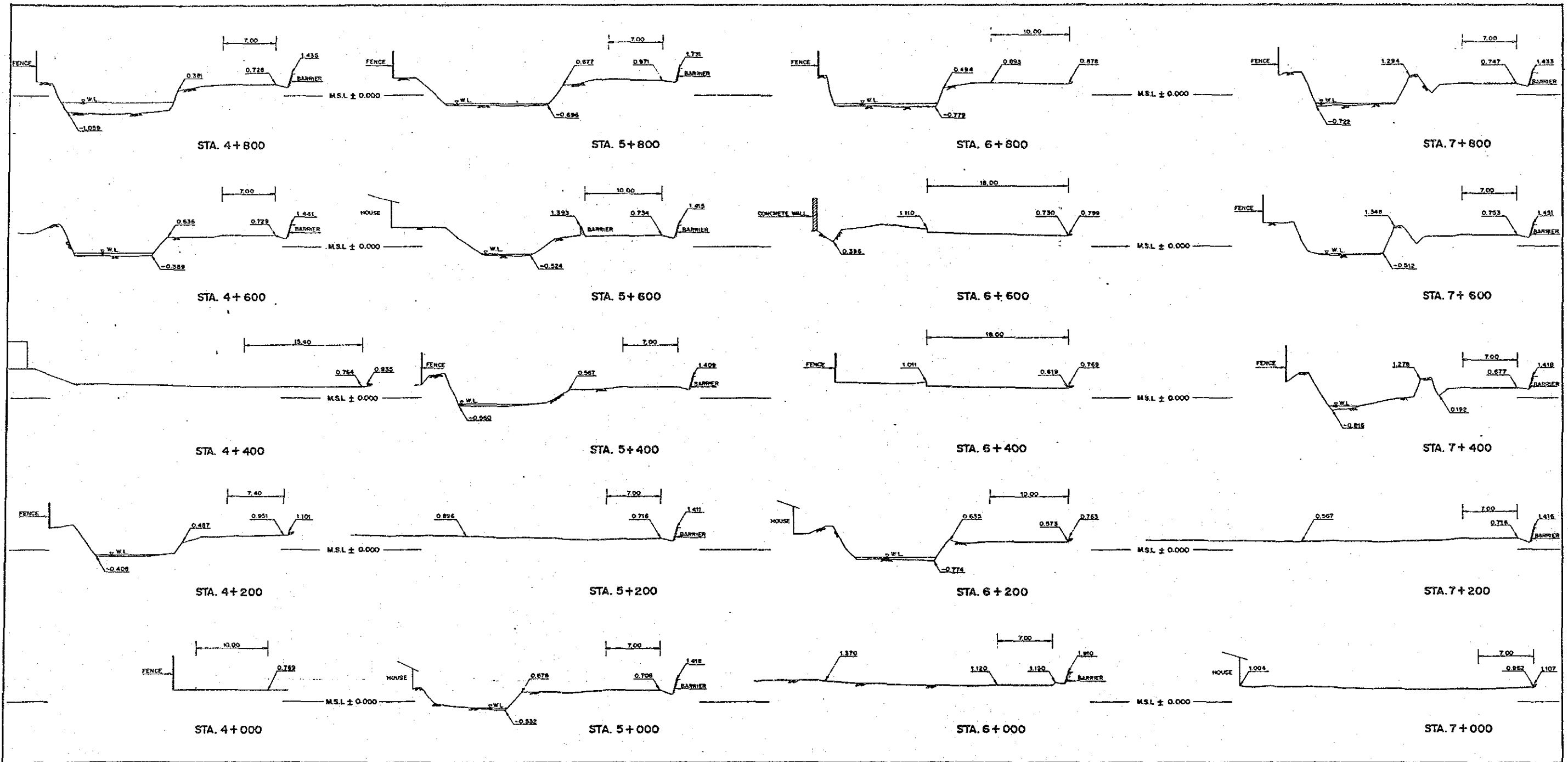
THE KINGDOM OF THAILAND
 BANGKOK METROPOLITAN ADMINISTRATION
 FLOOD PROTECTION/DRAINAGE PROJECT
 IN EASTERN SUBURBAN-BANGKOK
 PROFILE OF WIPAWADI RUNGSI HWY.
 STA. 6+000 - STA. 10+136 (END)

DWG. NO.	T-106	SCALE	H=1:4000, V=1:50
		DATE	AUGUST 1985

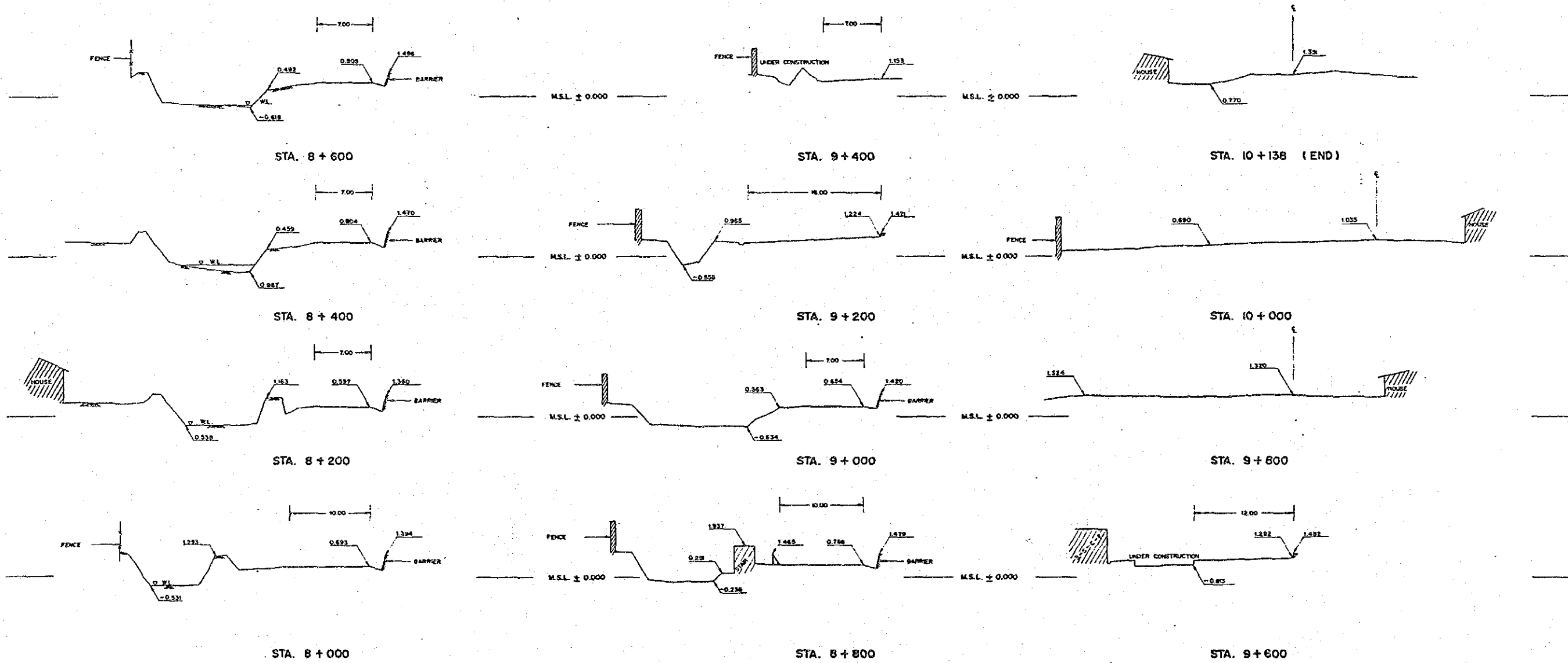
JAPAN INTERNATIONAL COOPERATION AGENCY




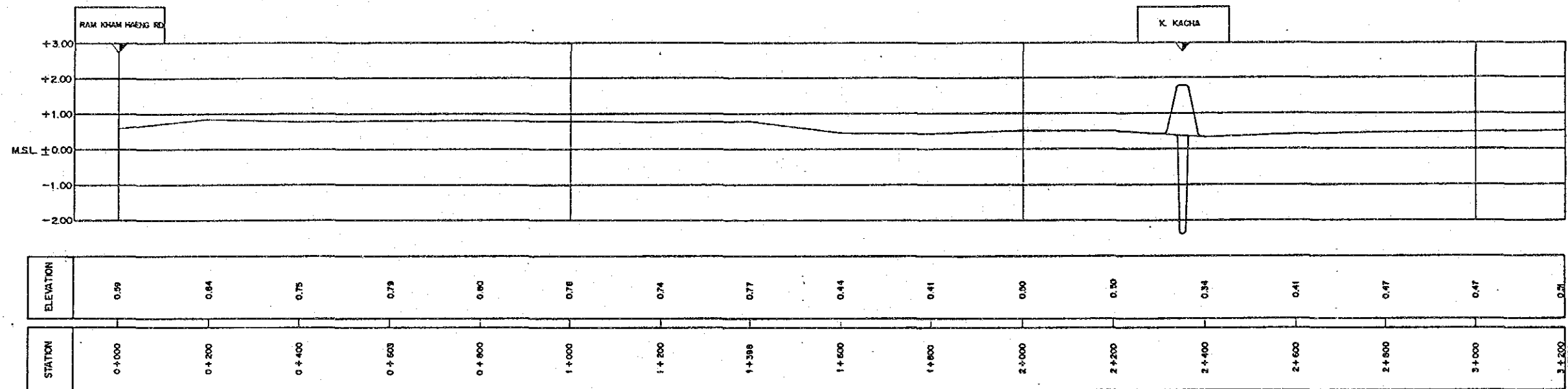
THE KINGDOM OF THAILAND			
BANGKOK METROPOLITAN ADMINISTRATION			
FLOOD PROTECTION/DRAINAGE PROJECT			
IN EASTERN SUBURBAN-BANGKOK			
X-SECTION OF WIPHAWADI-RUNGSI HWY.			
STA. 0+000 - STA. 3+800			
DWG. NO.	T-107	SCALE	H=1:500, V=1:100
		DATE	AUGUST 1985
JAPAN INTERNATIONAL COOPERATION AGENCY			JICA



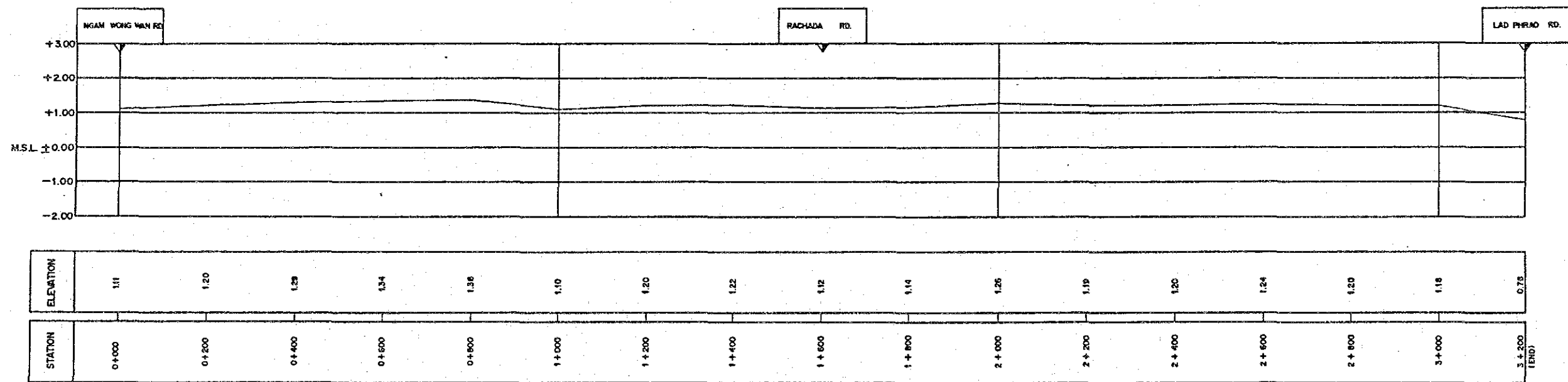
THE KINGDOM OF THAILAND BANGKOK METROPOLITAN ADMINISTRATION			
FLOOD PROTECTION/DRAINAGE PROJECT IN EASTERN SUBURBAN-BANGKOK			
X-SECTION OF WIPAWADI-RUNGSIT HWY. STA. 4+000-STA. 7+800			
DWG. NO.	T-108	SCALE	HORIZONTAL: 1:100
		DATE	AUGUST 1985
JAPAN INTERNATIONAL COOPERATION AGENCY			JICA



THE KINGDOM OF THAILAND			
BANGKOK METROPOLITAN ADMINISTRATION			
FLOOD PROTECTION/DRAINAGE PROJECT			
IN EASTERN SUBURBAN-BANGKOK			
X-SECTION OF WIPAWADI-RUNGSIT HWY.			
STA. 8+000 - STA. 10+138 (END)			
DWG. NO.	T-109	SCALE	1:200, V:1:50
		DATE	AUGUST 1982
JAPAN INTERNATIONAL COOPERATION AGENCY 			

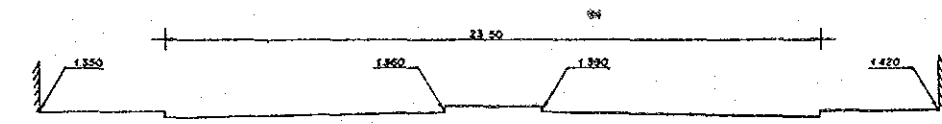


SOI MOOBAN SERI

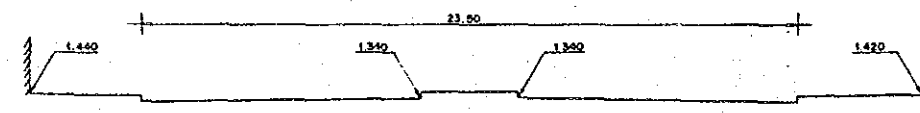


PHAHOLYOTHIN ROAD (FROM KASET TO LADPHRAO)

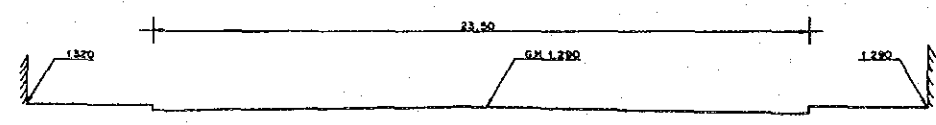
THE KINGDOM OF THAILAND
 BANGKOK METROPOLITAN ADMINISTRATION
**FLOOD PROTECTION/DRAINAGE PROJECT
 IN EASTERN SUBURBAN-BANGKOK**
 PROFILE OF PHAHOLYOTHIN RD. STA.0+000-STA.3+200(END)
 PROFILE OF SOI MOO BAN SERI STA.0+000-STA.3+200(END)
 DWG. NO. T-110 SCALE H=1:4000, V=1:50
 DATE AUGUST 1983
 JAPAN INTERNATIONAL COOPERATION AGENCY JICA



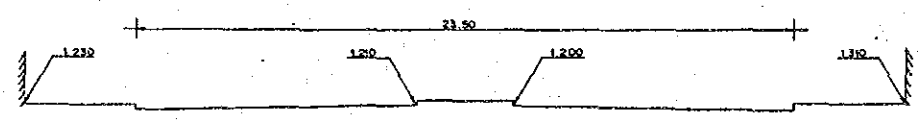
STA. 0+800



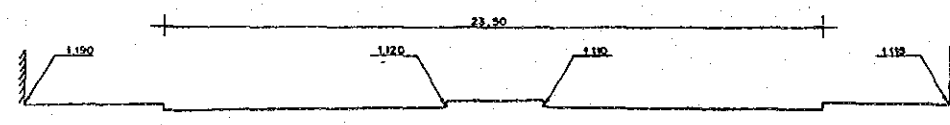
STA. 0+600



STA. 0+400



STA. 0+200



STA. 0+000

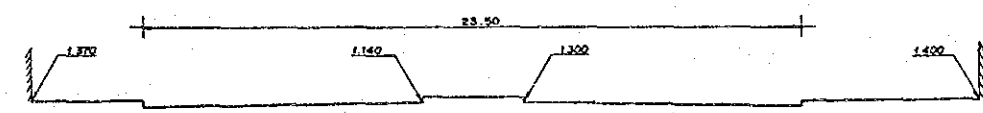
MSL ± 0.000

MSL ± 0.000

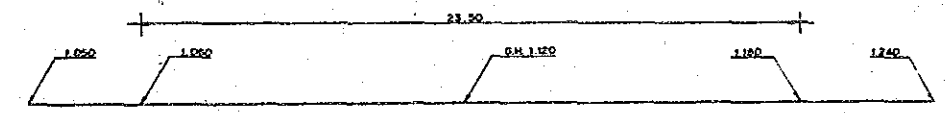
MSL ± 0.000

MSL ± 0.000

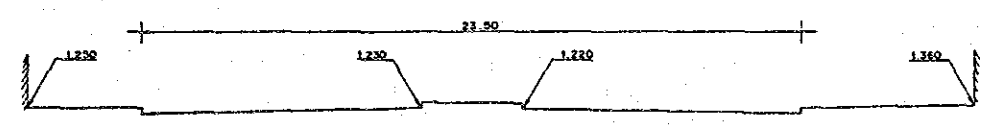
MSL ± 0.000



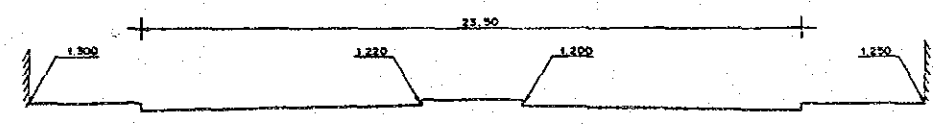
STA. 1+800



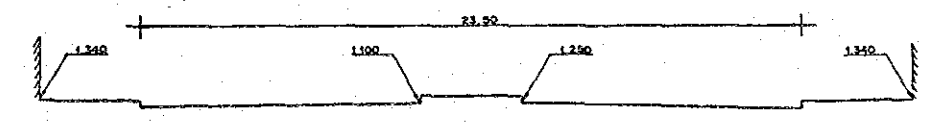
STA. 1+600



STA. 1+400

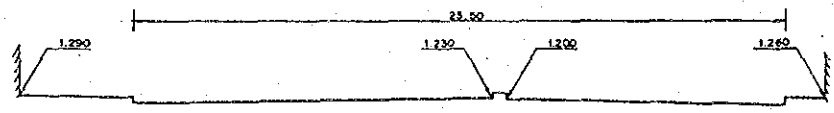


STA. 1+200



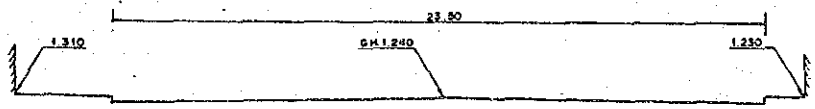
STA. 1+000

THE KINGDOM OF THAILAND			
BANGKOK METROPOLITAN ADMINISTRATION			
FLOOD PROTECTION/DRAINAGE PROJECT			
IN EASTERN SUBURBAN-BANGKOK			
X-SECTION OF PHAHOLYOTHN RD.			
(FROM KASET TO LAD PHRAO) STA. 0+000 - STA. 1+800			
DWG. NO.	T-111	SCALE	H=1:50, V=1:100
		DATE	AUGUST 1985
JAPAN INTERNATIONAL COOPERATION AGENCY 			



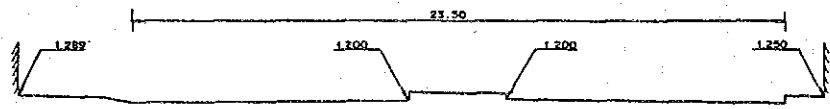
STA. 2+800

M.S.L. ± 0.000



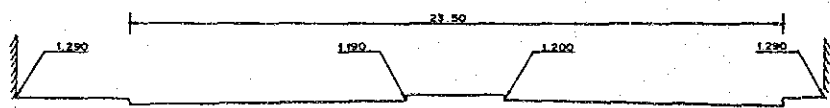
STA. 2+600

M.S.L. ± 0.000



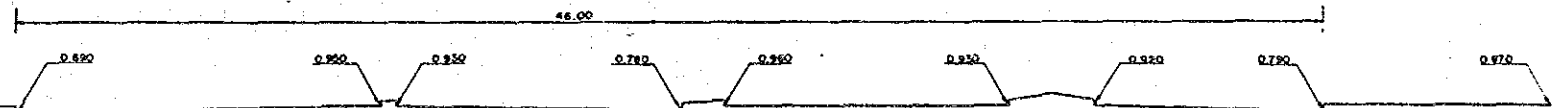
STA. 2+400

M.S.L. ± 0.000

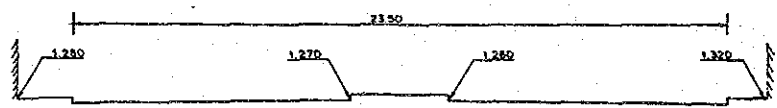


STA. 2+200

M.S.L. ± 0.000




STA. 3+200 (END)



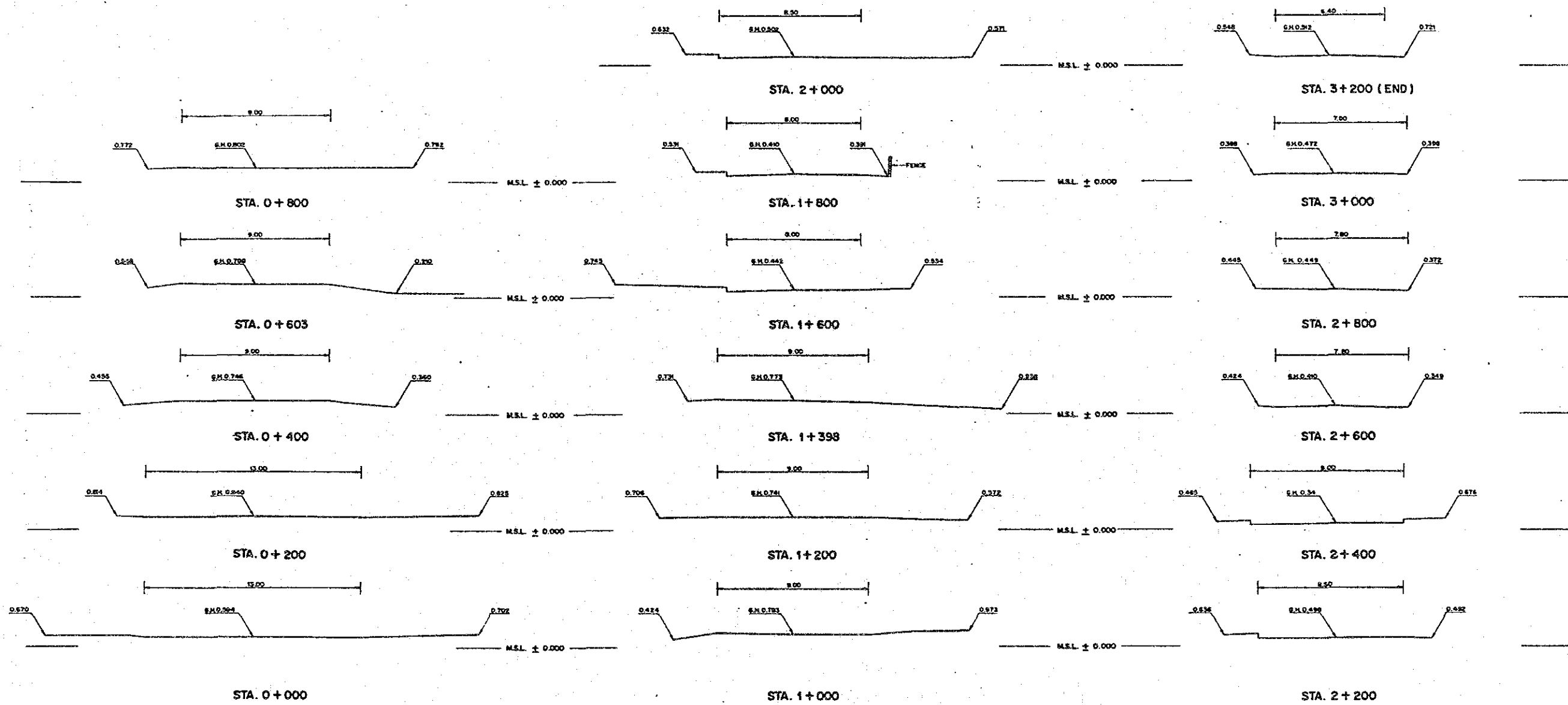
STA. 2+000

M.S.L. ± 0.000

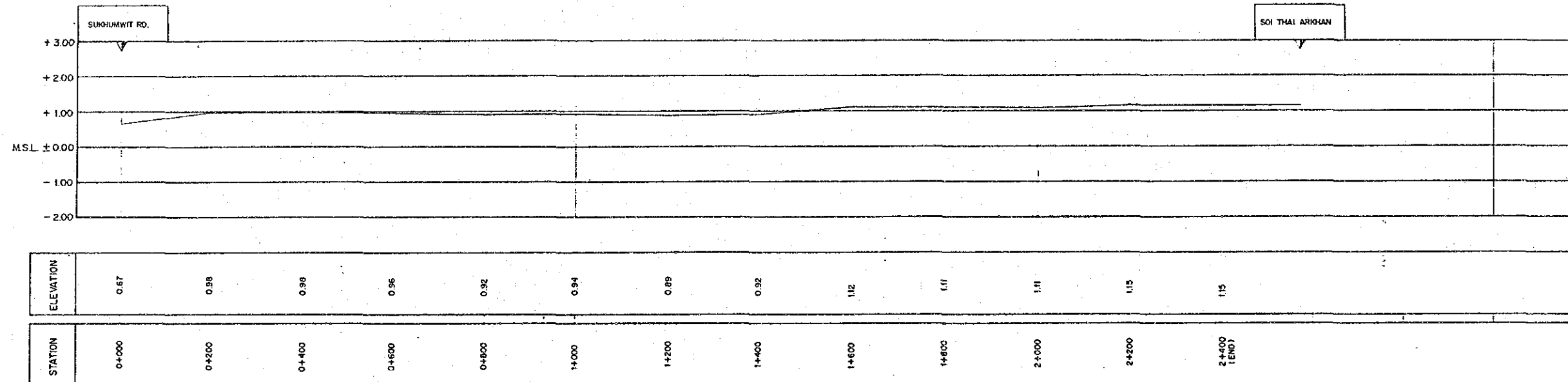


STA. 3+000

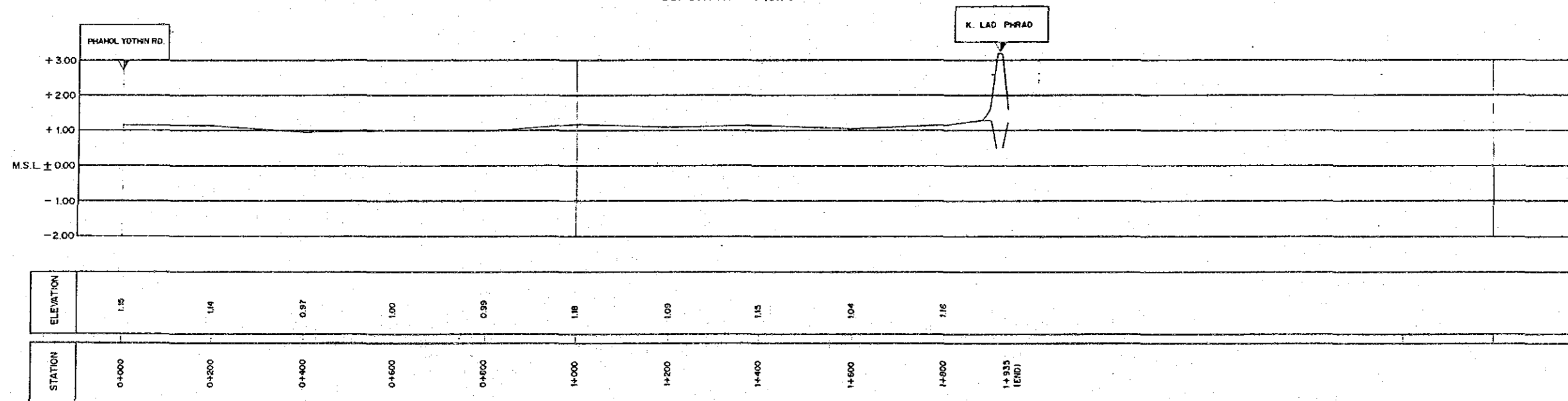
THE KINGDOM OF THAILAND	
BANGKOK METROPOLITAN ADMINISTRATION	
FLOOD PROTECTION/DRAINAGE PROJECT	
IN EASTERN SUBURBAN-BANGKOK	
X-SECTION OF PHAHOLYOTHIN RD.	
(FROM KASET TO LAD PHRAO) STA. 2+000-STA. 3+200(END)	
DWG. NO. T-112	SCALE H=1:100, V=1:100
	DATE AUGUST 1985
JAPAN INTERNATIONAL COOPERATION AGENCY	



THE KINGDOM OF THAILAND			
BANGKOK METROPOLITAN ADMINISTRATION			
FLOOD PROTECTION/DRAINAGE PROJECT			
IN EASTERN SUBURBAN-BANGKOK			
K-SECTION SOI MOO BAN SERI			
STA. 0+000 - STA. 3+200(END)			
DWG. NO.	T-113	SCALE	H=1:100, V=1:400
		DATE	AUGUST 1983
JAPAN INTERNATIONAL COOPERATION AGENCY			JICA



SOI SUKHUMWIT 101/1



SOI SENA NIKHOM 1

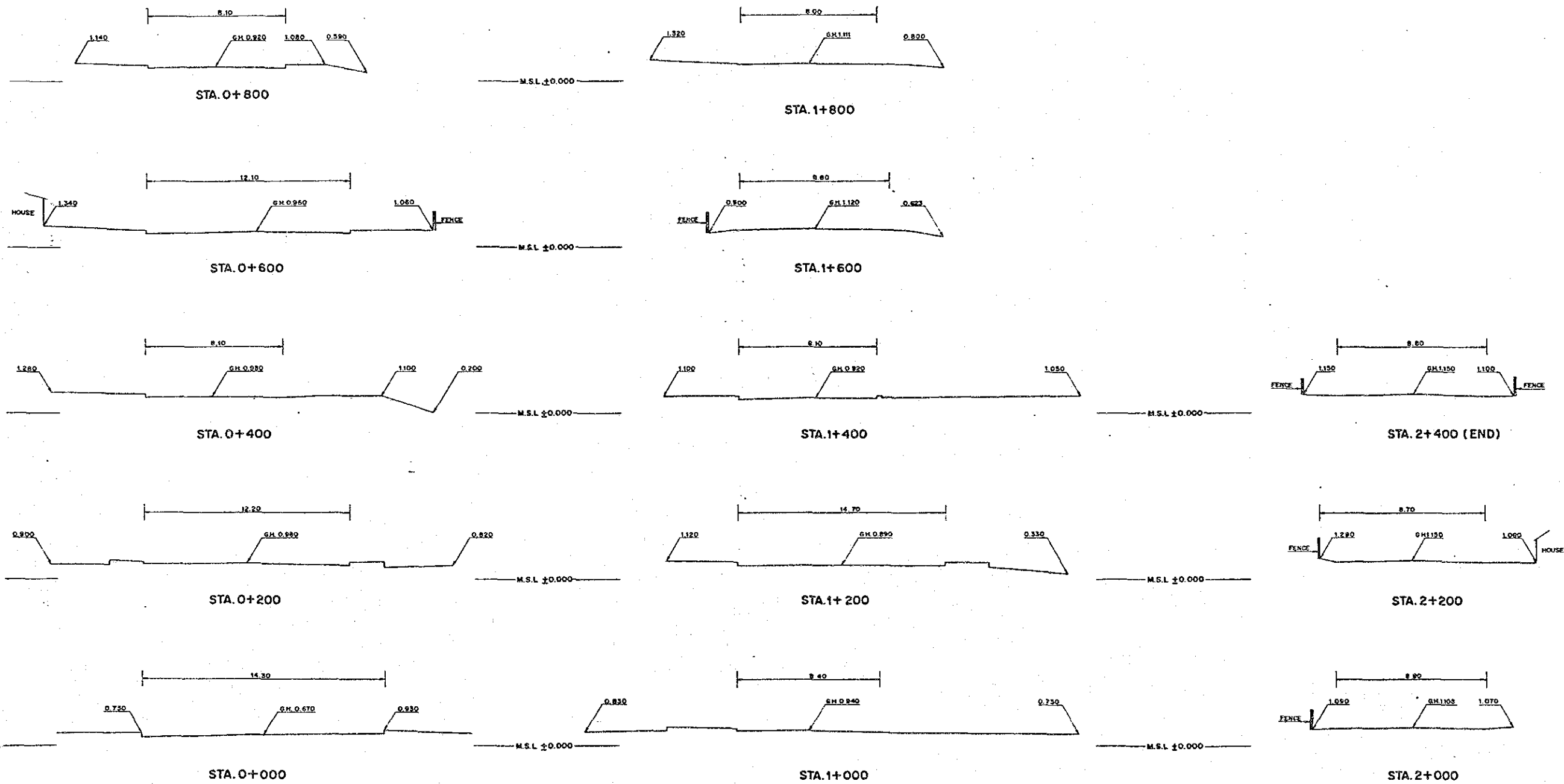
THE KINGDOM OF THAILAND
BANGKOK METROPOLITAN ADMINISTRATION

**FLOOD PROTECTION/DRAINAGE PROJECT
IN EASTERN SUBURBAN-BANGKOK**

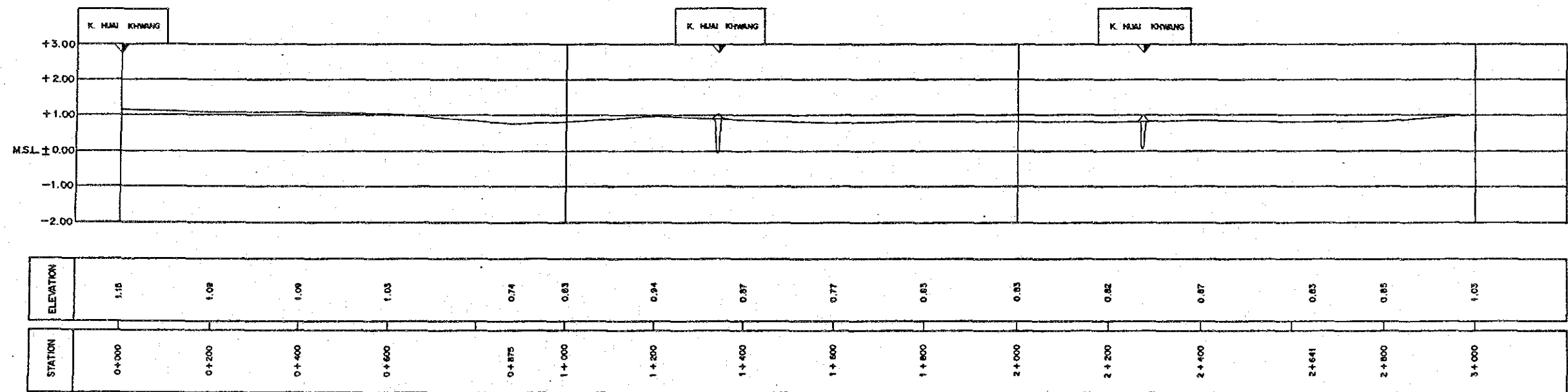
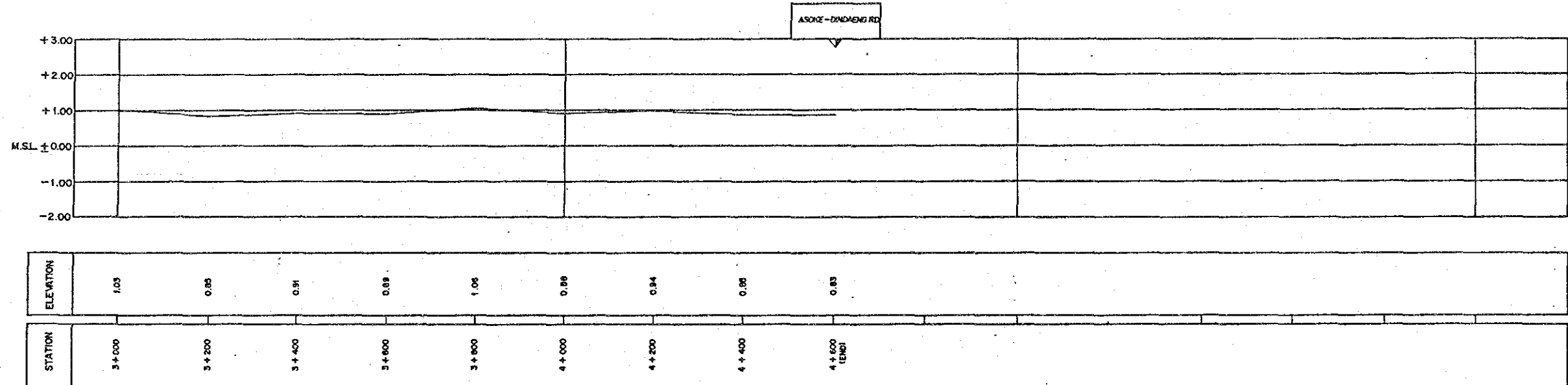
PROFILE OF SOI SENA NIKHOM 1 STA.0+000-STA.1+935(END)
PROFILE OF SOI SUKHUMWIT 101/1 STA.0+000-STA.2+400(END)

DWG. NO.	T-114	SCALE	H=1:4000, V=1:50
		DATE	AUGUST 1985

JAPAN INTERNATIONAL COOPERATION AGENCY



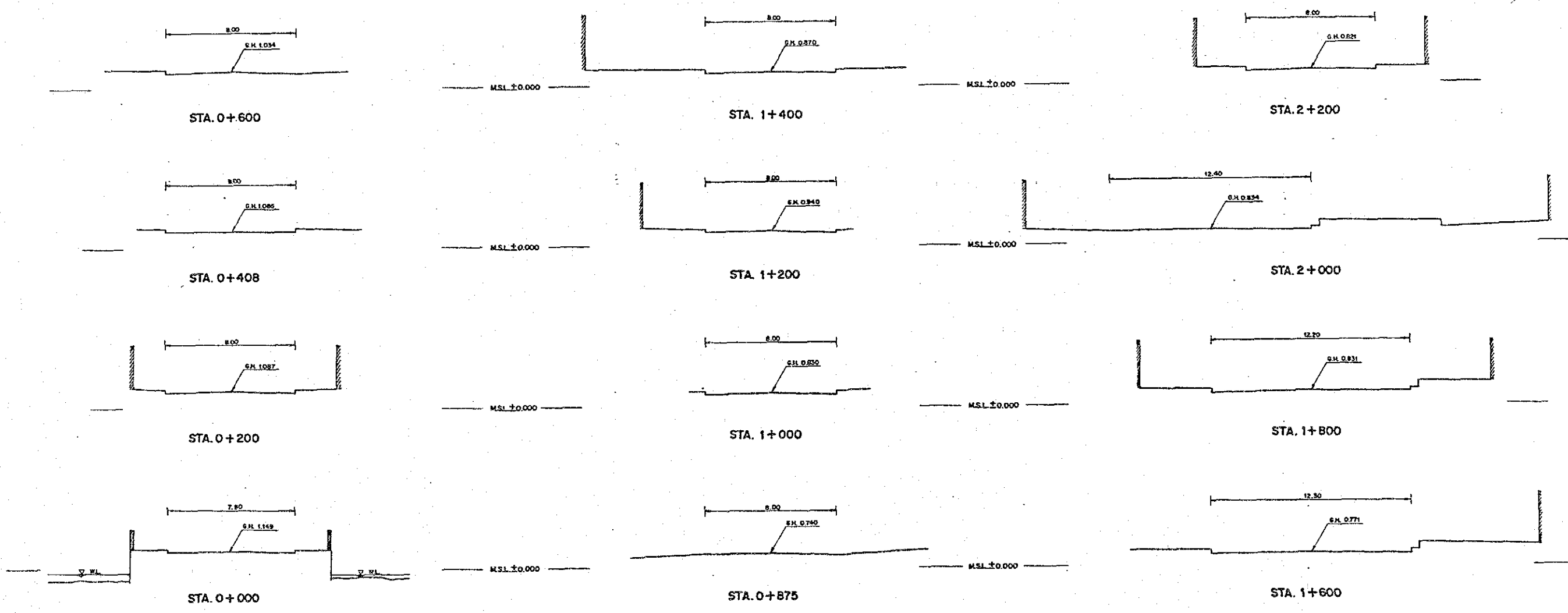
THE KINGDOM OF THAILAND			
BANGKOK METROPOLITAN ADMINISTRATION			
FLOOD PROTECTION/DRAINAGE PROJECT			
IN EASTERN SUBURBAN-BANGKOK			
X-SECTION OF SOI SUKHAMWIT 101/1			
STA. 0+000-STA. 2+400(END)			
DWG. NO.	T-115	SCALE	H=1:100, V=1:500
		DATE	AUGUST 1988
JAPAN INTERNATIONAL COOPERATION AGENCY			JICA



THE KINGDOM OF THAILAND
 BANGKOK METROPOLITAN ADMINISTRATION
 FLOOD PROTECTION/DRAINAGE PROJECT
 IN EASTERN SUBURBAN-BANGKOK
 PROFILE OF SUTTHISAN-PRACHASONGKRO RD.
 STA. 0+000 - STA. 4+600(END)

DWG. NO.	T-116	SCALE	HVT:ADDDV:1:50
		DATE	AUGUST 1988

JAPAN INTERNATIONAL COOPERATION AGENCY

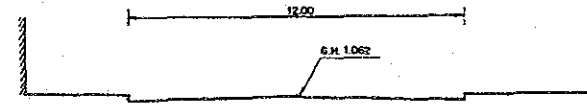


THE KINGDOM OF THAILAND BANGKOK METROPOLITAN ADMINISTRATION			
FLOOD PROTECTION/DRAINAGE PROJECT IN EASTERN SUBURBAN-BANGKOK			
X-SECTION OF SUTTHISAN-PRACHASONGKRO RD. STA.0+000-STA.2+200			
DWG. NO.	T-117	SCALE	H=1:400, V=1:400
		DATE	AUGUST 1965
JAPAN INTERNATIONAL COOPERATION AGENCY - JICA			



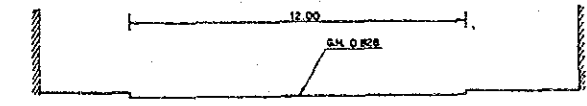
STA. 3+000

MSL ±0.000




STA. 3+800

MSL ±0.000

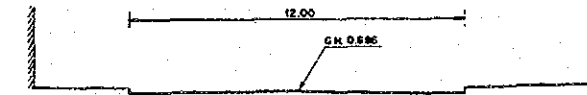


STA. 4+600(END)



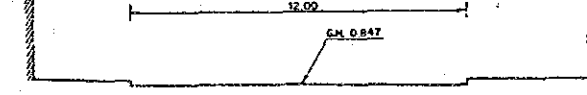
STA. 2+800

MSL ±0.000

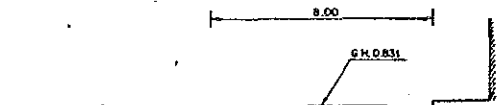


STA. 3+600

MSL ±0.000

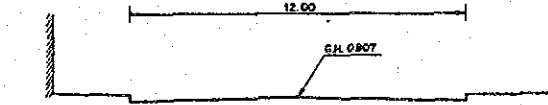


STA. 4+400



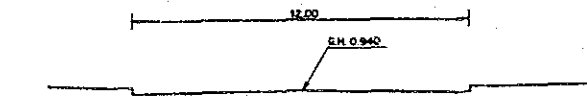
STA. 2+641

MSL ±0.000



STA. 3+400

MSL ±0.000



STA. 4+200



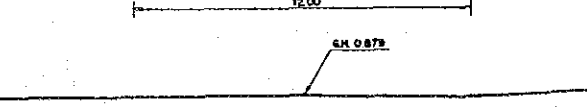
STA. 2+400

MSL ±0.000



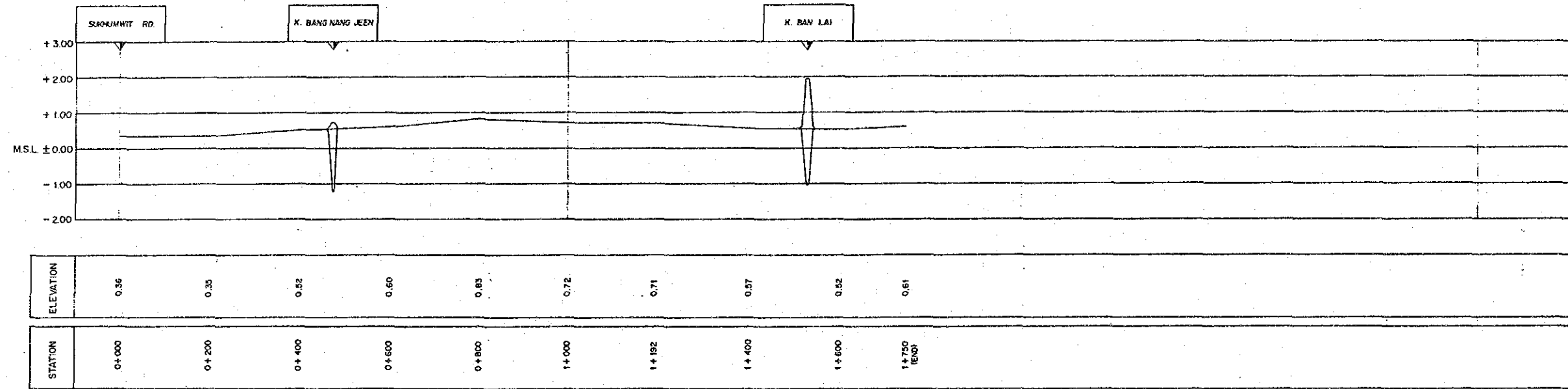
STA. 3+200

MSL ±0.000

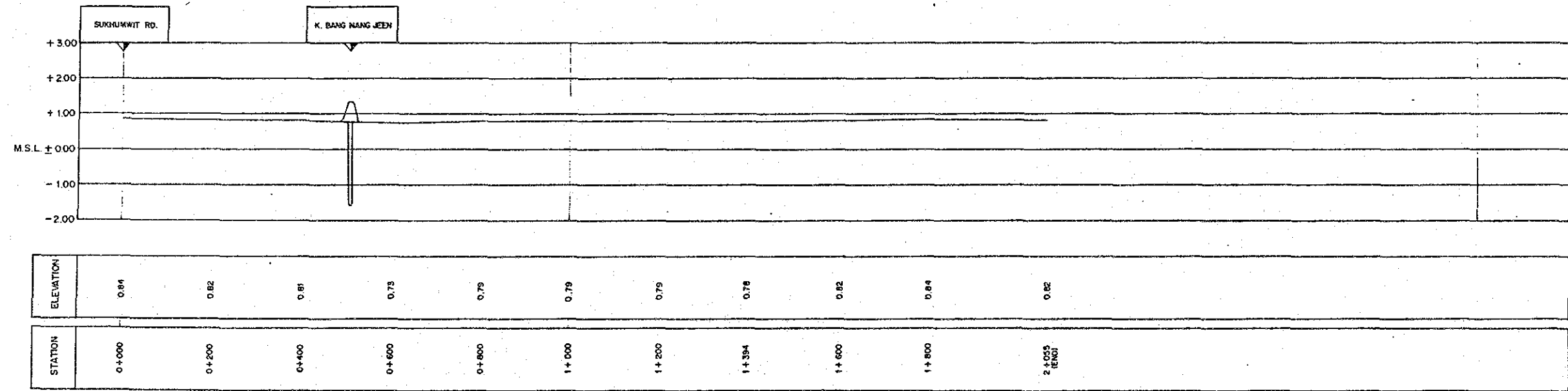


STA. 4+000

THE KINGDOM OF THAILAND			
BANGKOK METROPOLITAN ADMINISTRATION			
FLOOD PROTECTION/DRAINAGE PROJECT			
IN EASTERN SUBURBAN-BANGKOK			
X-SECTION OF SUTTHISAN-PRACHASONGKRO RD.			
STA. 2+400-STA. 4+600(END)			
DWG. NO.	T-118	SCALE	1:100, 1:150
		DATE	AUGUST 1963
JAPAN INTERNATIONAL COOPERATION AGENCY			JICA

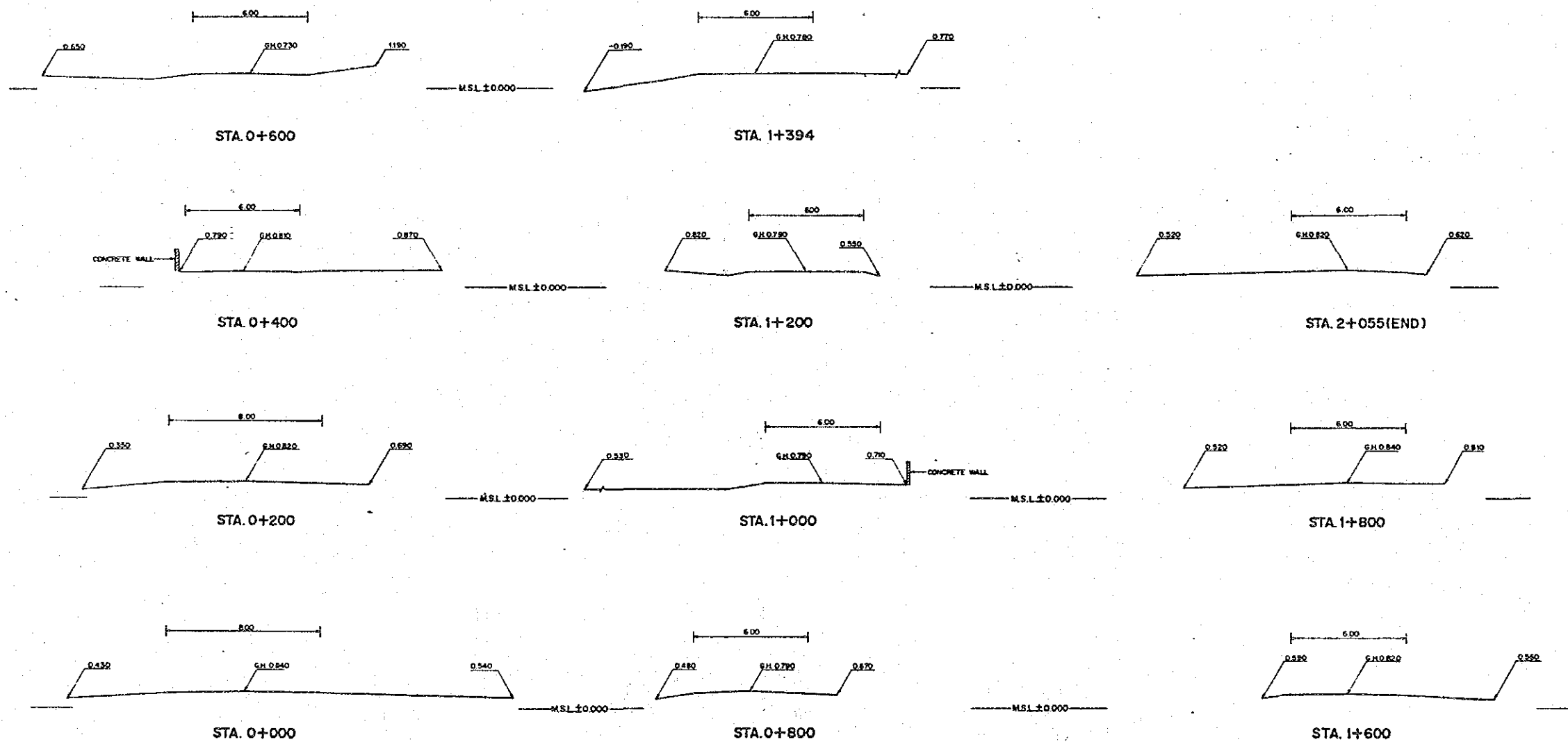


SOI SUKHUMWIT 101

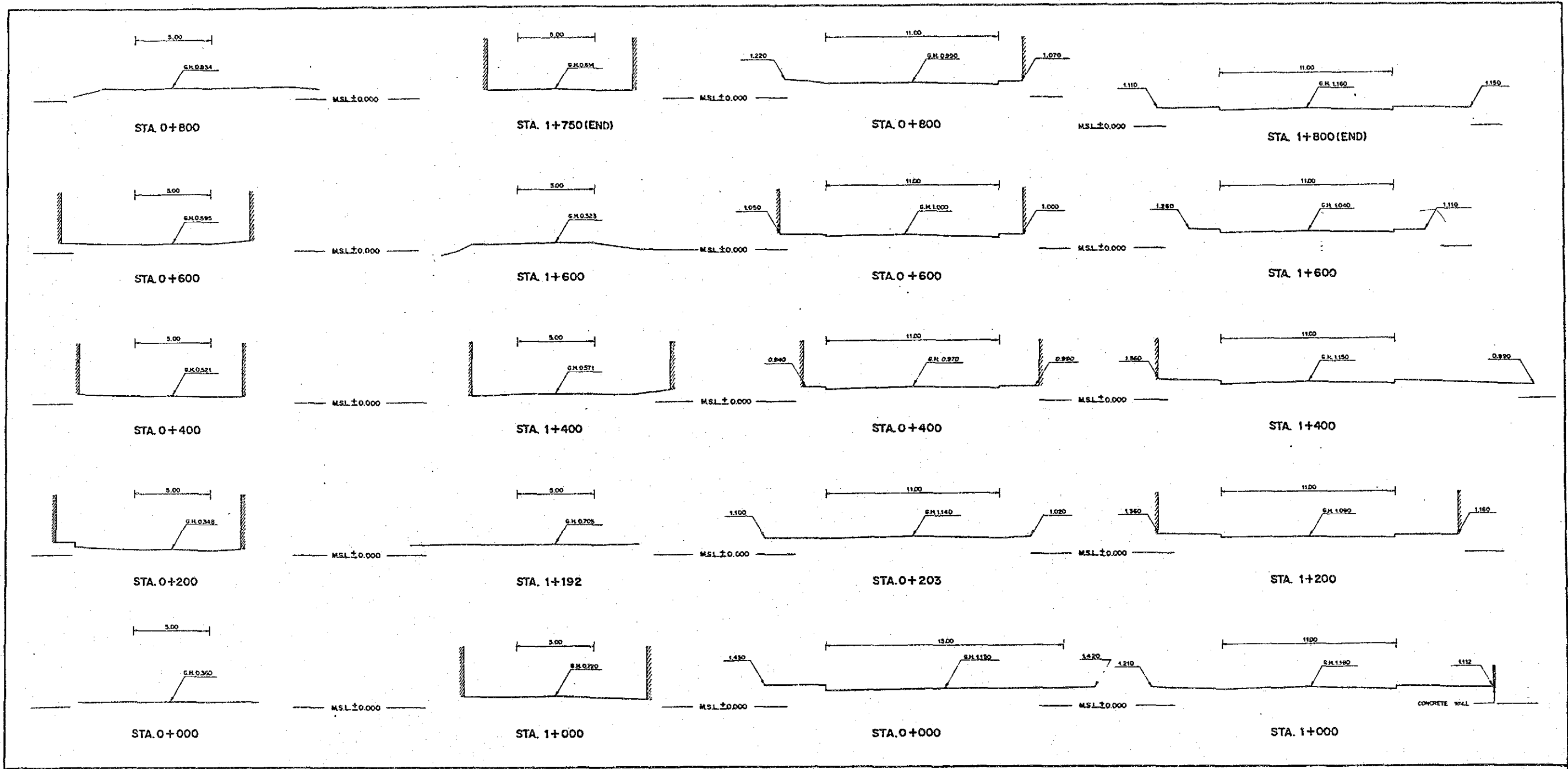


SOI SUKHUMWIT 93


THE KINGDOM OF THAILAND
 BANGKOK METROPOLITAN ADMINISTRATION
 FLOOD PROTECTION/DRAINAGE PROJECT
 IN EASTERN SUBURBAN-BANGKOK
 PROFILE OF SOI SUKHUMWIT 93 STA. 0+000-STA. 2+055
 PROFILE OF SOI SUKHUMWIT 101 STA. 0+000-STA. 1+750
 DWG. NO. | T-119 | SCALE | H=1:4,000, V=1:50
 DATE | AUGUST 1985
 JAPAN INTERNATIONAL COOPERATION AGENCY | JICA




THE KINGDOM OF THAILAND			
BANGKOK METROPOLITAN ADMINISTRATION			
FLOOD PROTECTION/DRAINAGE PROJECT			
IN EASTERN SUBURBAN-BANGKOK			
X-SECTION OF SOI SUKUMWIT 93 STA.0+000-STA.2+055			
DWG. NO.	T-120	SCALE	N=1:100, V=1:100
		DATE	AUGUST 1989
JAPAN INTERNATIONAL COOPERATION AGENCY			JICA



THE KINGDOM OF THAILAND BANGKOK METROPOLITAN ADMINISTRATION			
FLOOD PROTECTION/DRAINAGE PROJECT IN EASTERN SUBURBAN-BANGKOK			
X-SECTION OF S/OI SUKUMWIT I (STA. 0+000-STA. 1+750) X-SECTION OF S/OI SENANKHOM I (STA. 0+000-STA. 1+800)			
DWG. NO.	T-121	SCALE	H=1:100, V=1:100
		DATE	AUGUST 1985
JAPAN INTERNATIONAL COOPERATION AGENCY			



ELEVATION	1.22	1.24	1.18	1.21	1.20	1.21													
STATION	3+000	3+200	3+400	3+600	3+800	3+925 (END)													

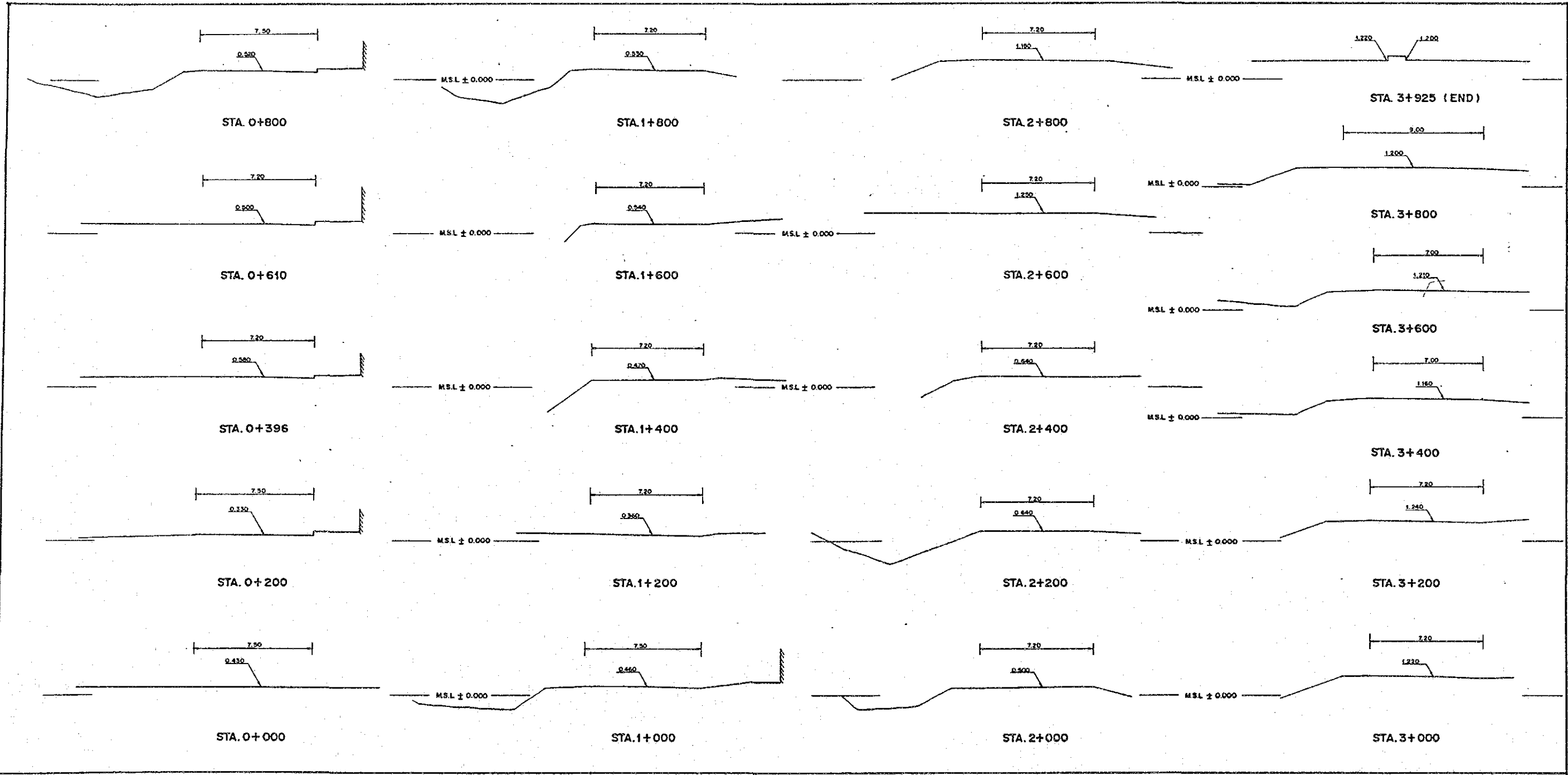


ELEVATION	0.43	0.35	0.56	0.50	0.52	0.46	0.36	0.47	0.54	0.53	0.50	0.64	0.64	1.25	1.19	1.22
STATION	0+000	0+200	0+400	0+600	0+800	1+000	1+200	1+400	1+600	1+800	2+000	2+200	2+400	2+600	2+800	3+000

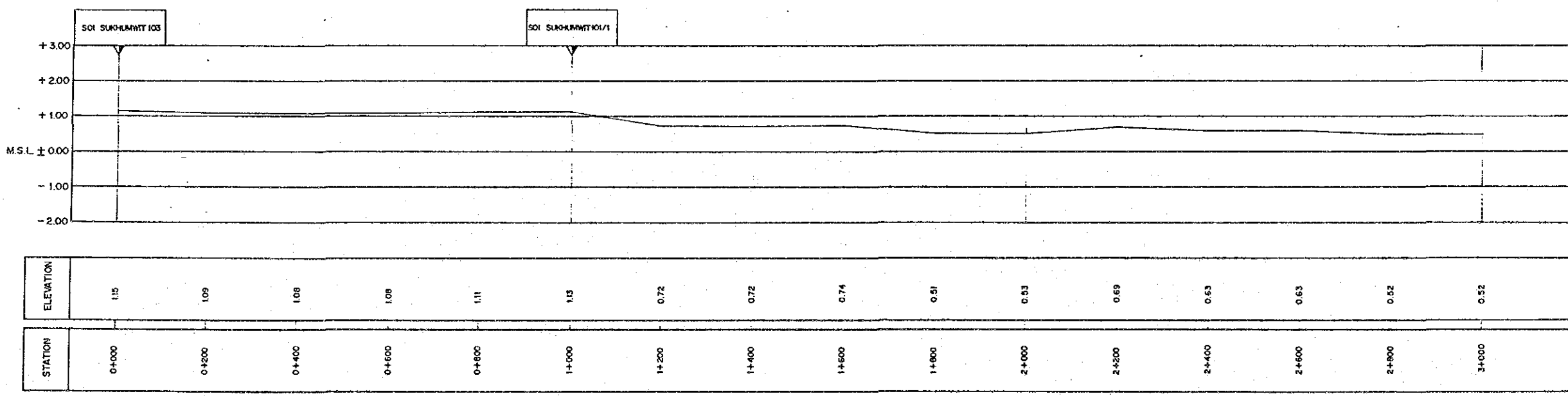

THE KINGDOM OF THAILAND
 BANGKOK METROPOLITAN ADMINISTRATION
 FLOOD PROTECTION/DRAINAGE PROJECT
 IN EASTERN SUBURBAN-BANGKOK
 PROFILE OF SOI SUKUMVIT 103
 STA.0+000-STA.3+925(END)

DWG. NO.	T-122	SCALE	1:1,000, V=1:50
		DATE	AUGUST 1985

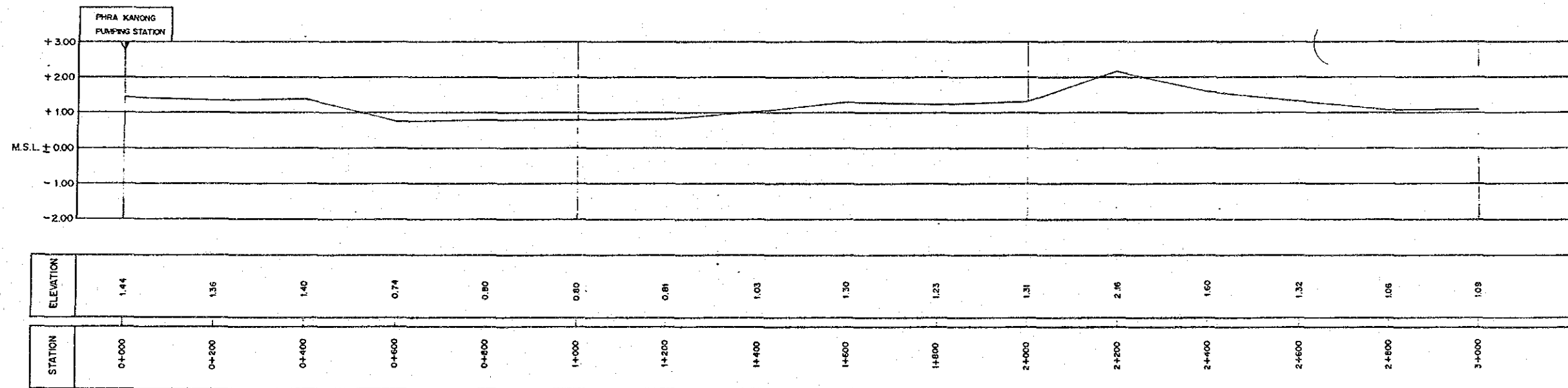
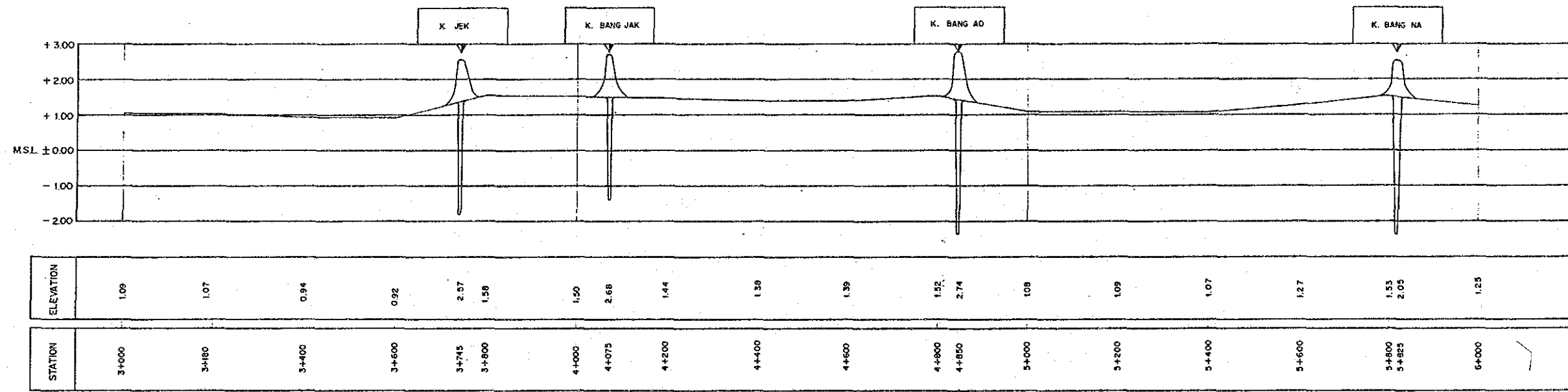
JAPAN INTERNATIONAL COOPERATION AGENCY JICA




THE KINGDOM OF THAILAND			
BANGKOK METROPOLITAN ADMINISTRATION			
FLOOD PROTECTION/DRAINAGE PROJECT			
IN EASTERN SUBURBAN-BANGKOK			
X-SECTION OF SOI SACHUMWIT 103 STA.0+000-STA.3+925			
DWG. NO.	T-123	SCALE	H:1:100, V:1:100
		DATE	AUGUST 1985
JAPAN INTERNATIONAL COOPERATION AGENCY			JICA




THE KINGDOM OF THAILAND
 BANGKOK METROPOLITAN ADMINISTRATION
 FLOOD PROTECTION/DRAINAGE PROJECT
 IN EASTERN SUBURBAN-BANGKOK
 PROFILE OF SOI THAI ARKHAM STA. 0+000-3+800(END)
 DWG. NO. T-124 SCALE 1:1,000, V=1.50
 DATE AUGUST 1985
 JAPAN INTERNATIONAL COOPERATION AGENCY JICA



THE KINGDOM OF THAILAND
 BANGKOK METROPOLITAN ADMINISTRATION
**FLOOD PROTECTION/DRAINAGE PROJECT
 IN EASTERN SUBURBAN-BANGKOK**
 PROFILE OF EMBANKMENT STA. 0+000-STA. 6+000
 DWG. NO. T-126 SCALE H=1:4,000, V=1:50
 DATE AUGUST 1965
 JAPAN INTERNATIONAL COOPERATION AGENCY



ELEVATION	
STATION	

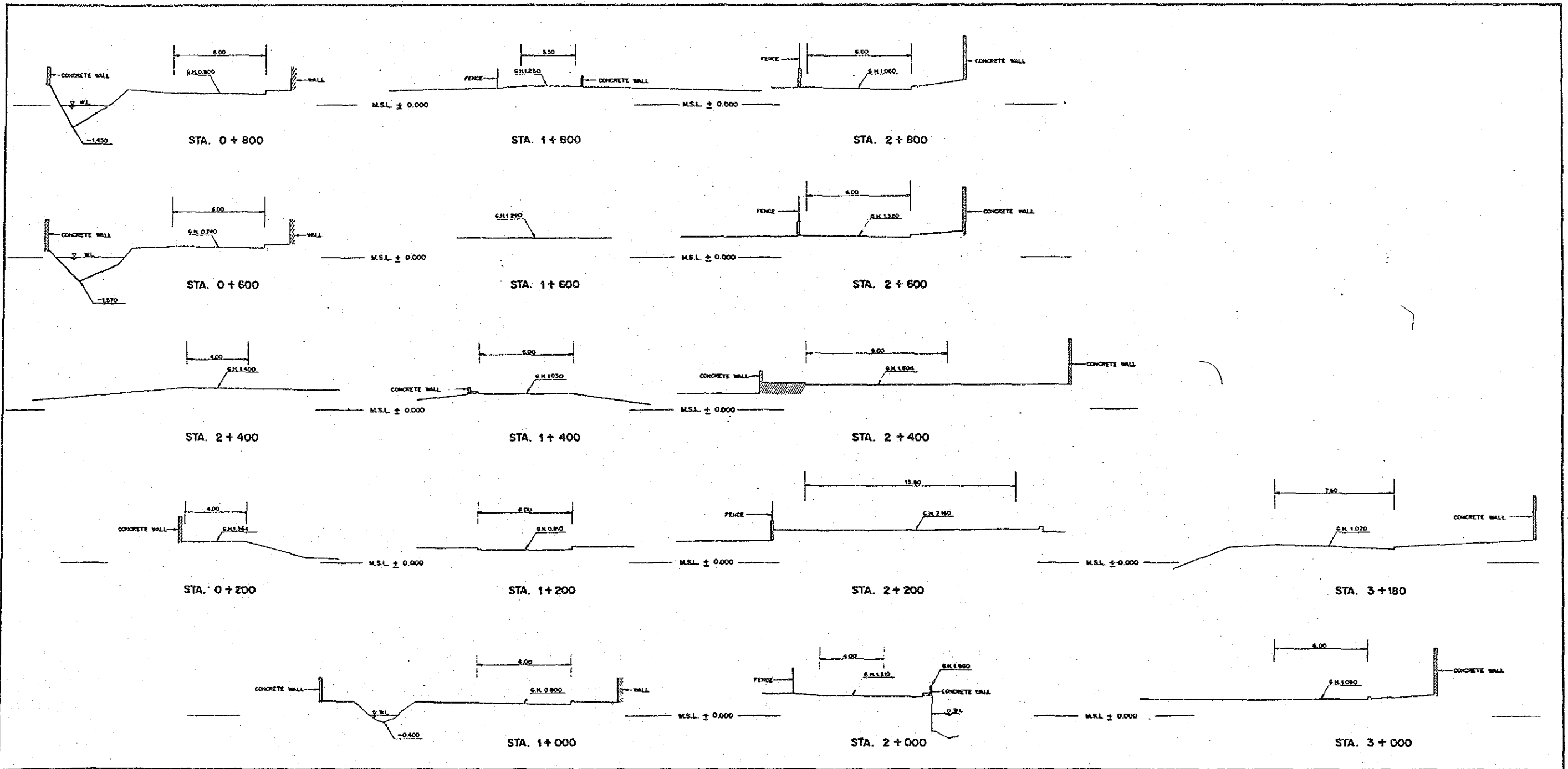


ELEVATION	1.29	1.32	1.27	1.41	1.37	1.31	1.22	1.33	1.43	1.43	1.25
STATION	6+000	6+200	6+400	6+600	6+800	7+000	7+200	7+400	7+600	7+800	8+000 (END)

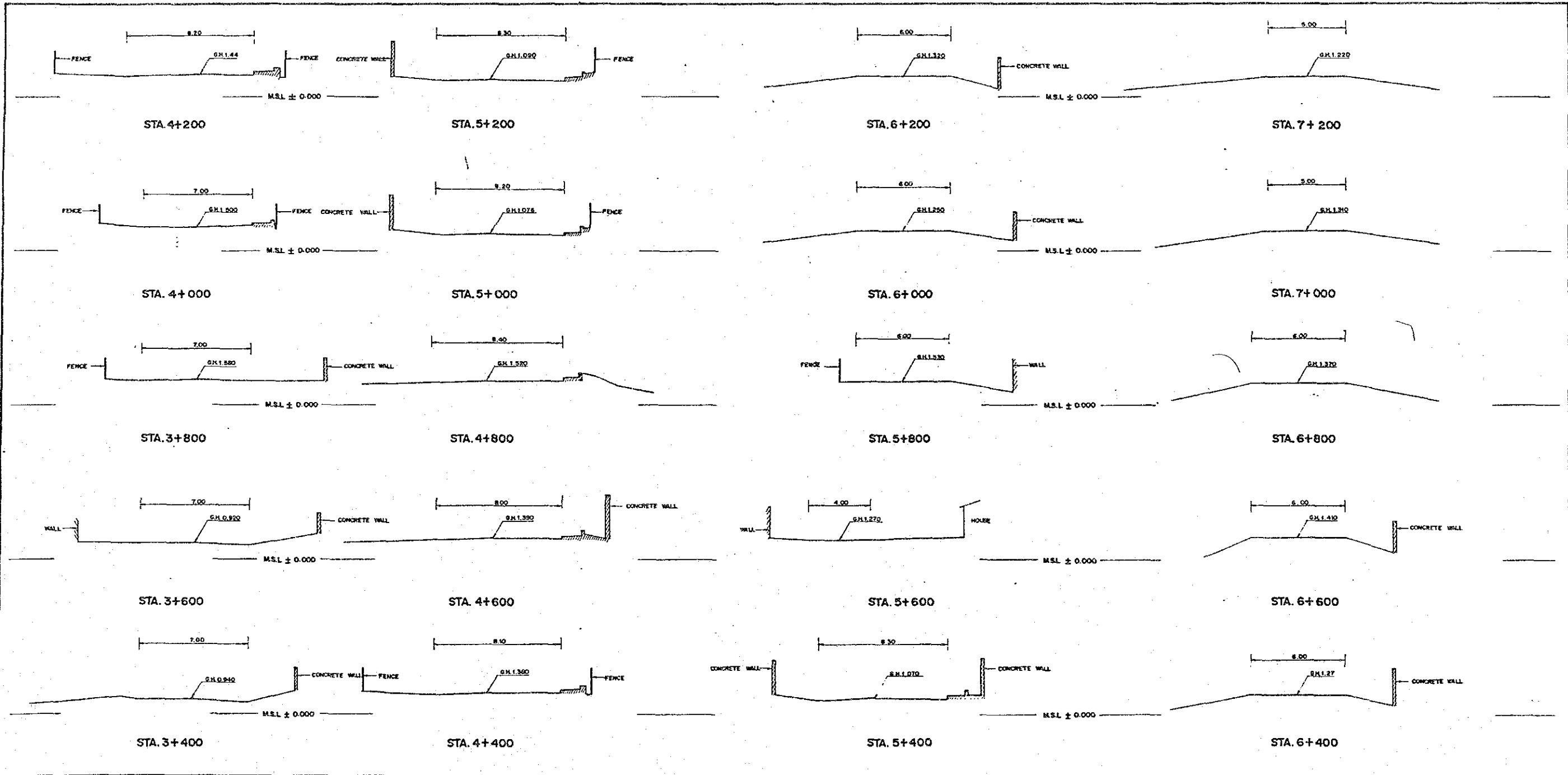
THE KINGDOM OF THAILAND
 BANGKOK METROPOLITAN ADMINISTRATION
 FLOOD PROTECTION/DRAINAGE PROJECT
 IN EASTERN SUBURBAN-BANGKOK
 PROFILE OF EMBANKMENT STA.6+000-STA.8+000

DWG. NO.	T-127	SCALE	H+V 4000V+1:50
		DATE	AUGUST 1985

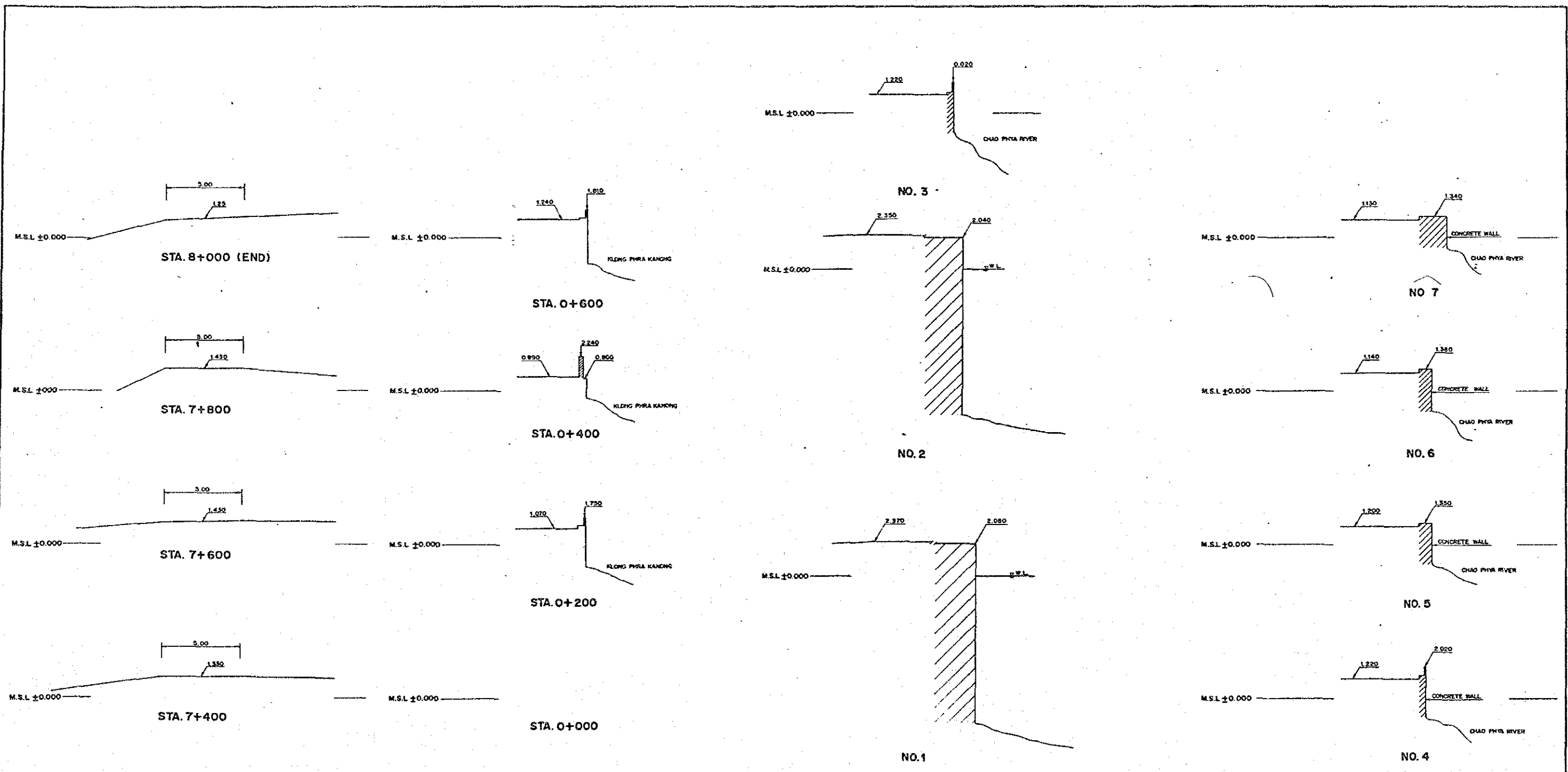
JAPAN INTERNATIONAL COOPERATION AGENCY




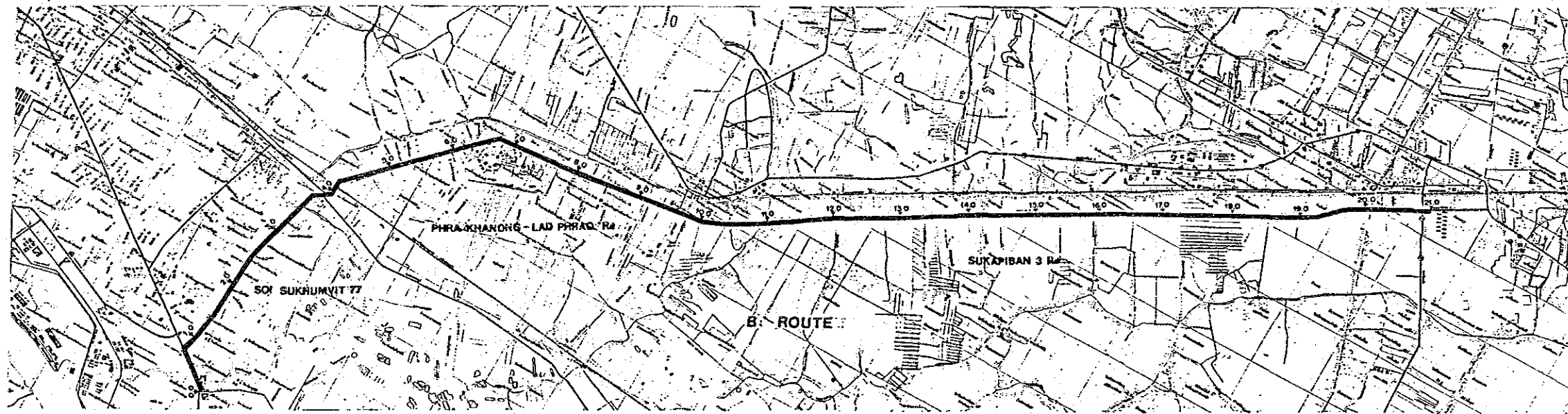
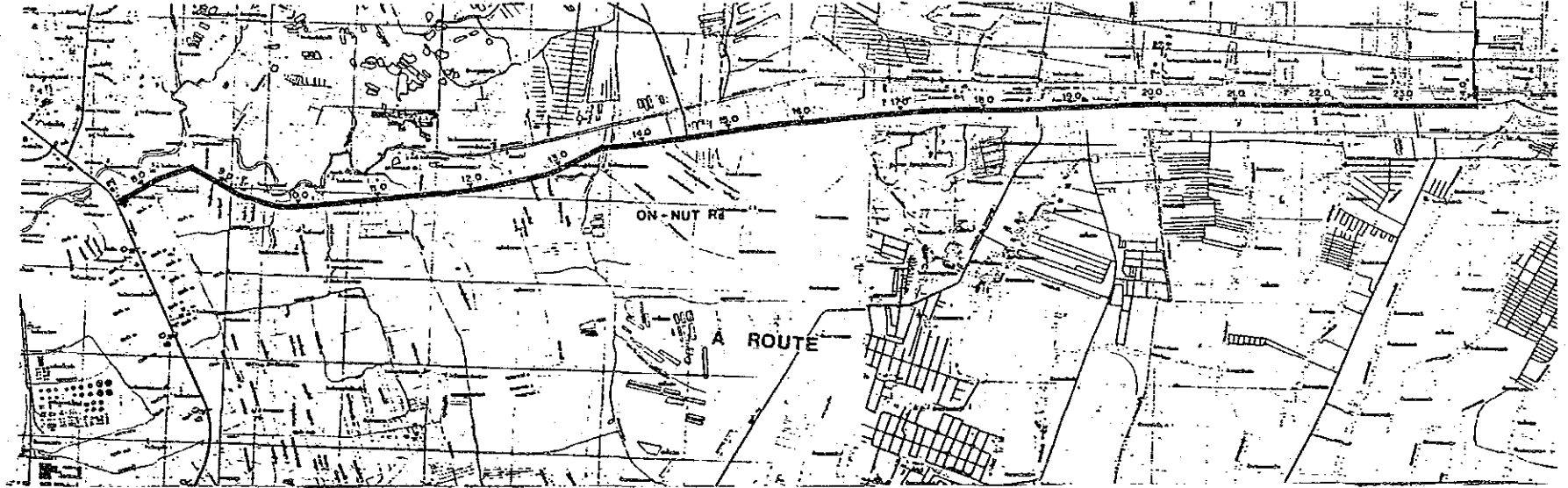
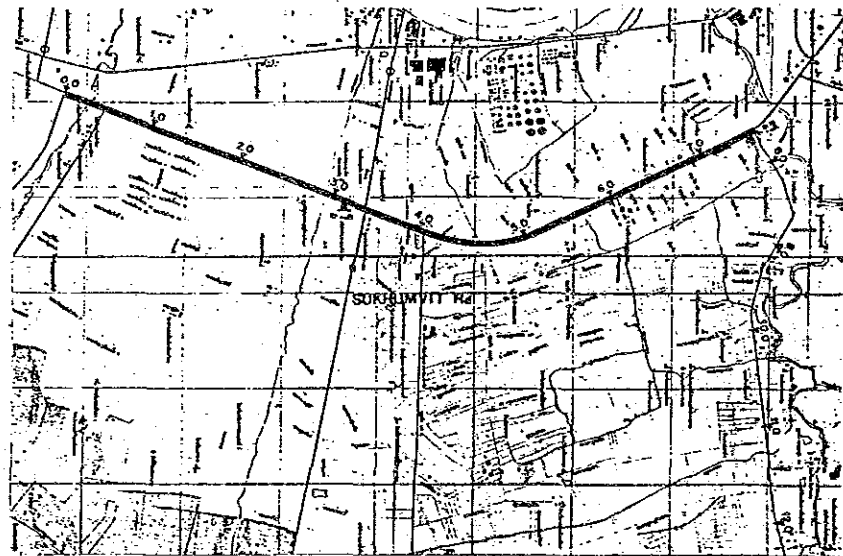
THE KINGDOM OF THAILAND			
BANGKOK METROPOLITAN ADMINISTRATION			
FLOOD PROTECTION/DRAINAGE PROJECT			
IN EASTERN SUBURBAN-BANGKOK			
X-SECTION OF EMBANKMENT STA. 0+000 - STA. 3+180			
DWG. NO.	T-128	SCALE	H=1:50, V=1:100
		DATE	AUGUST 1963
JAPAN INTERNATIONAL COOPERATION AGENCY			JICA



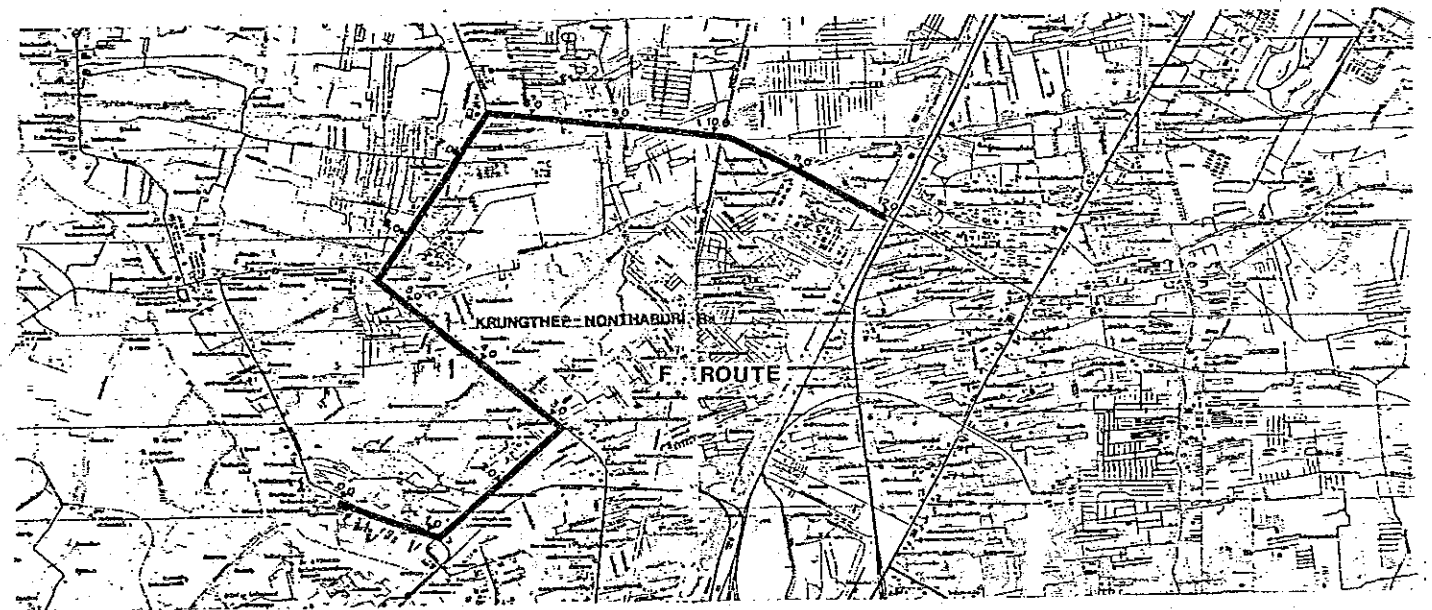
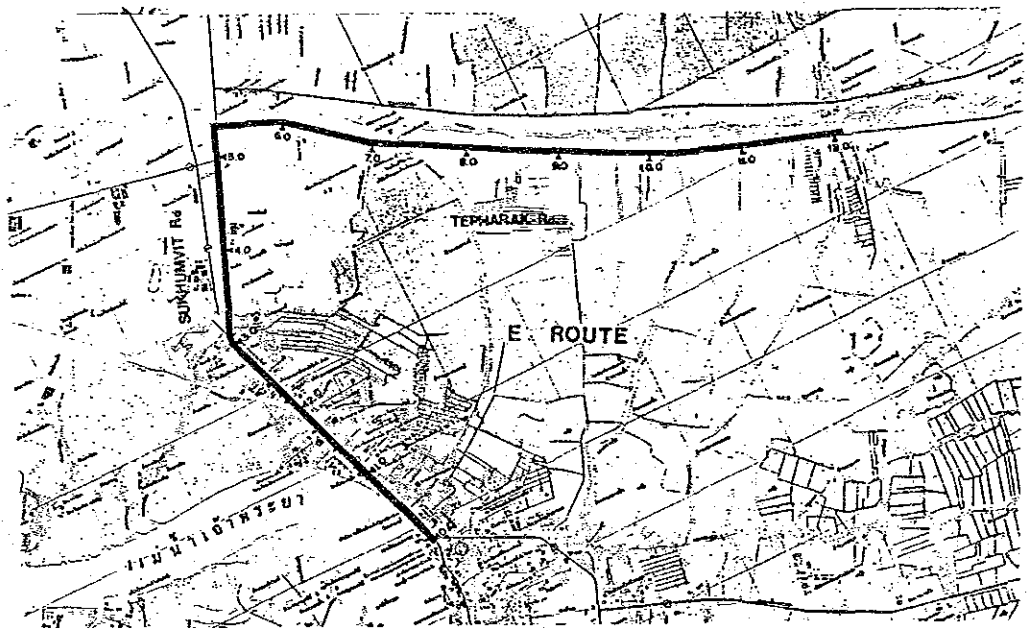
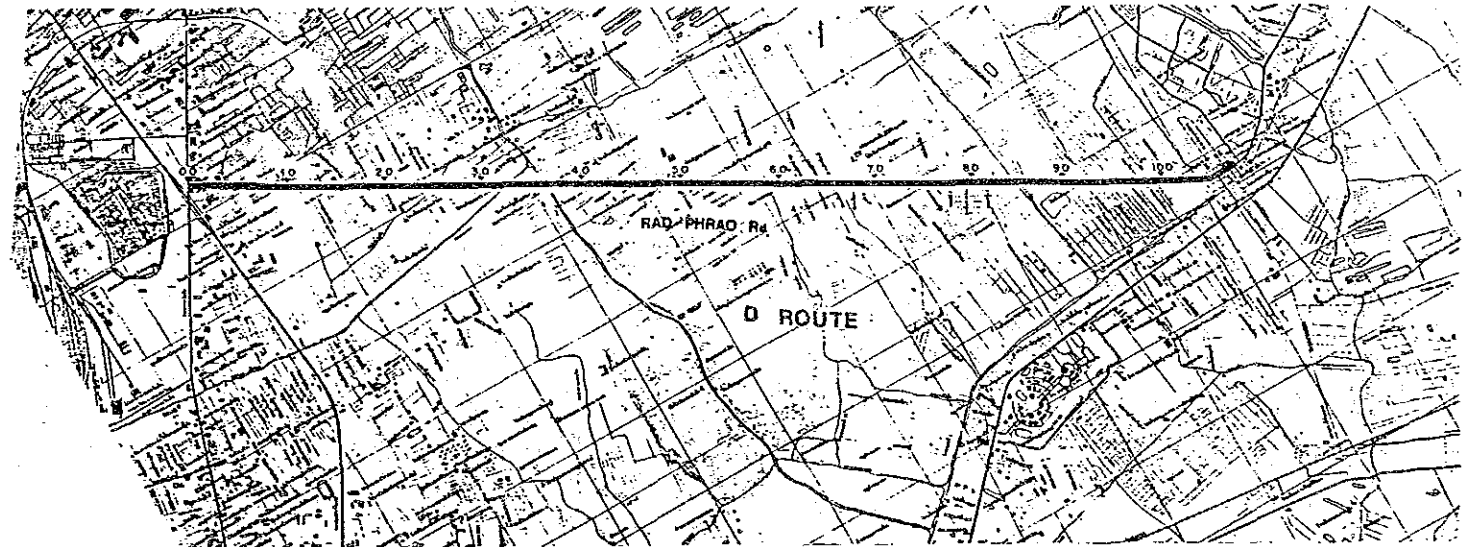
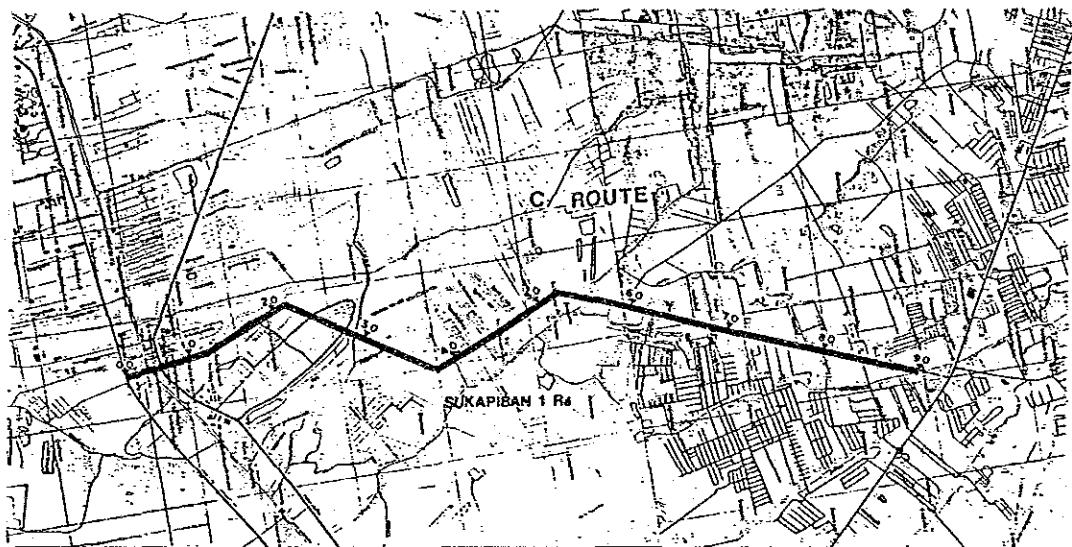
THE KINGDOM OF THAILAND			
BANGKOK METROPOLITAN ADMINISTRATION			
FLOOD PROTECTION/DRAINAGE PROJECT			
IN EASTERN SUBURBAN-BANGKOK			
X-SECTION OF EMBANKMENT STA. 3+400-STA. 7+200			
DWG. NO.	T-129	SCALE	H=1:100, V=1:100
		DATE	AUGUST 1982
JAPAN INTERNATIONAL COOPERATION AGENCY			JICA



THE KINGDOM OF THAILAND BANGKOK METROPOLITAN ADMINISTRATION	
FLOOD PROTECTION/DRAINAGE PROJECT IN EASTERN SUBURBAN-BANGKOK	
X-SECTION OF EMBANKMENT STA. 7+400-STA. 8+000(END)	
DWG. NO. T-130	SCALE H=1:100, V=1:100
	DATE AUGUST 1985
JAPAN INTERNATIONAL COOPERATION AGENCY 	



THE KINGDOM OF THAILAND			
BANGKOK METROPOLITAN ADMINISTRATION			
FLOOD PROTECTION/DRAINAGE PROJECT			
IN EASTERN SUBURBAN-BANGKOK			
PLAN OF ROAD (ON-NUT; PHRA KHAMONG-LAD PHRAD)			
DWG. NO.	T-131	SCALE	1:20,000
		DATE	AUGUST 1953
JAPAN INTERNATIONAL COOPERATION AGENCY			JICA

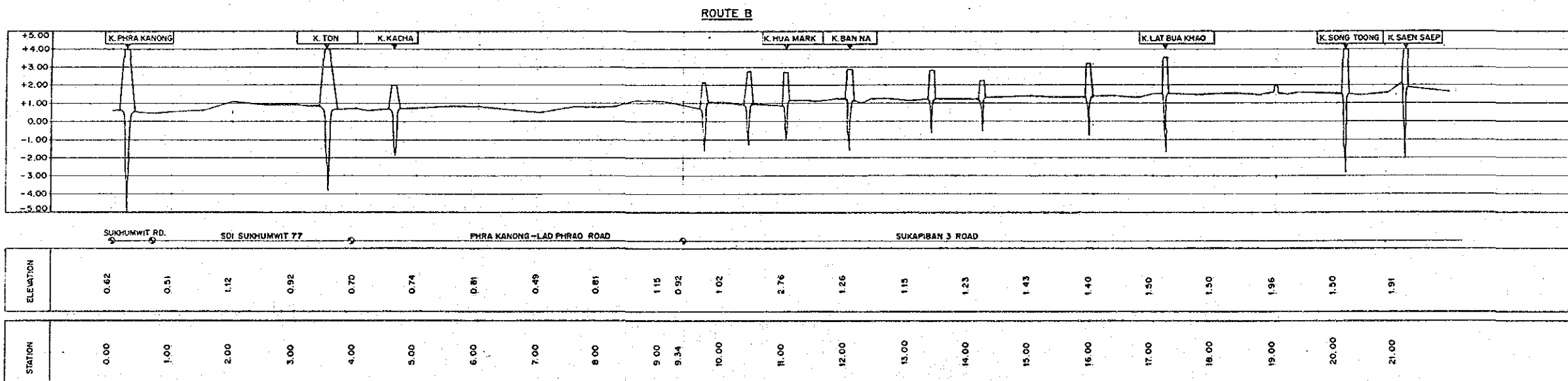
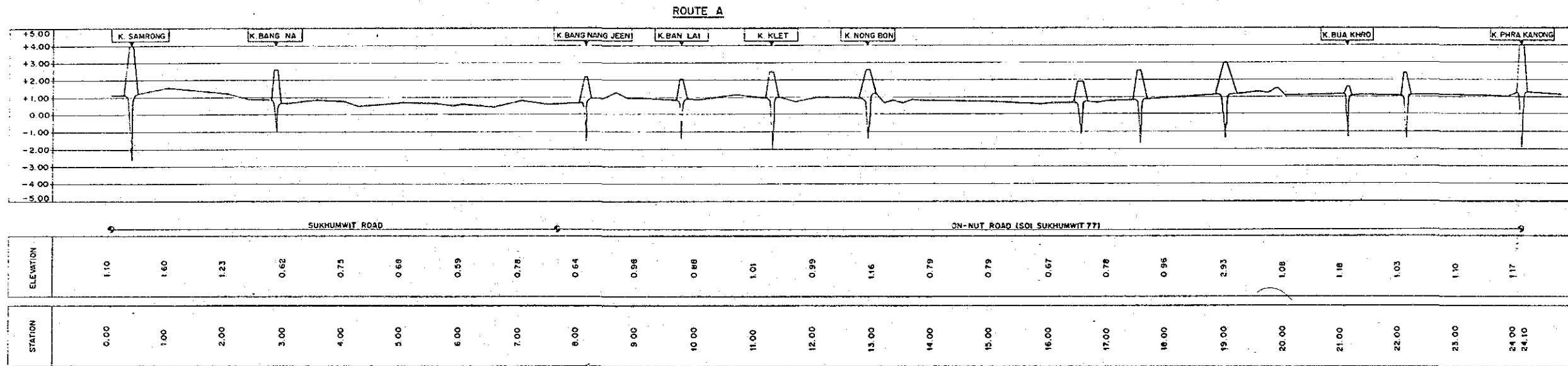


THE KINGDOM OF THAILAND
 BANGKOK METROPOLITAN ADMINISTRATION
 FLOOD PROTECTION/DRAINAGE PROJECT
 IN EASTERN SUBURBAN-BANGKOK

PLAN OF ROAD (SUKAPIBAN 1: LAD PHRAO
 TEPHARAK; KRUNGTHEE)

DWG. NO.	T-132	SCALE	1:1,30,000
		DATE	AUGUST 1983

JAPAN INTERNATIONAL COOPERATION AGENCY JICA



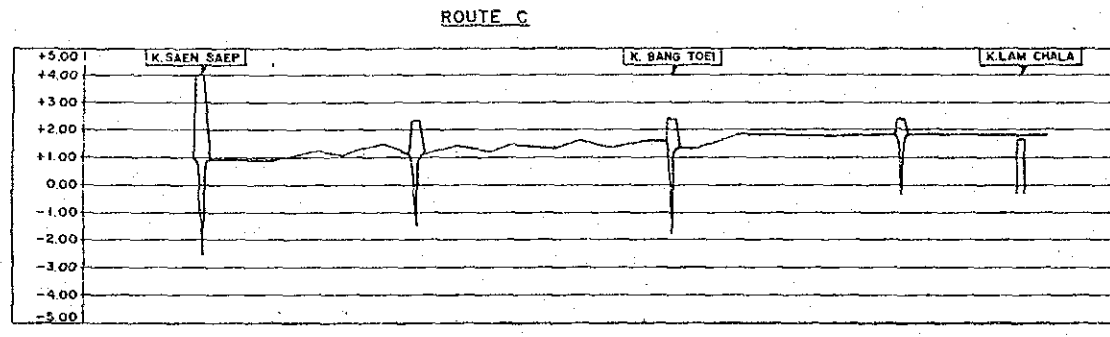
THE KINGDOM OF THAILAND
BANGKOK METROPOLITAN ADMINISTRATION

**FLOOD PROTECTION/DRAINAGE PROJECT
IN EASTERN SUBURBAN-BANGKOK**

PROFILE OF ROAD (OH-NUT: PHRA KHANONG-LAD PHRAO)

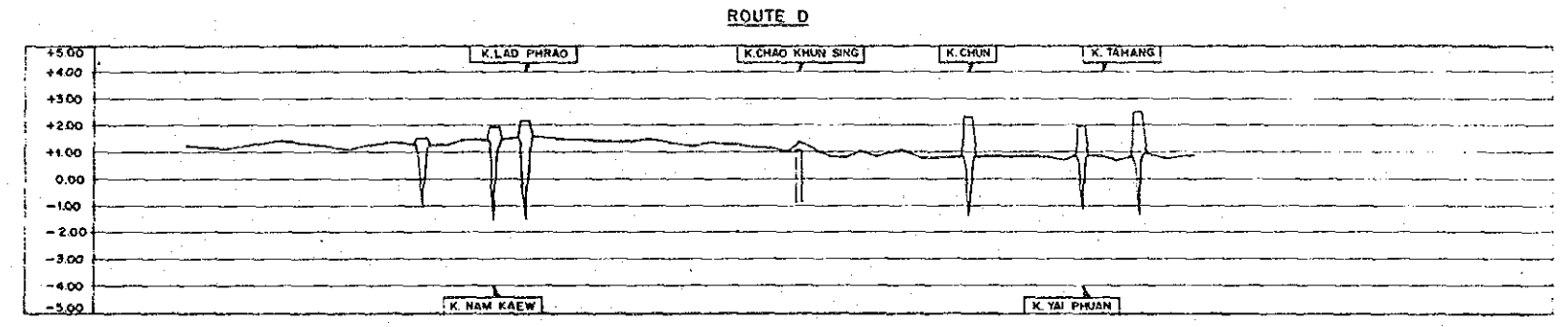
DWG. NO. | T-133 | SCALE 1H=1:30,000, V=1:100
DATE | AUGUST 1985

JAPAN INTERNATIONAL COOPERATION AGENCY




SUKAPIBAN 1 RD.

ELEVATION	1.00	0.87	1.37	1.44	1.33	1.57	1.84	1.77	1.83	1.73
STATION	0.00	1.00	2.00	3.00	4.00	5.00	6.00	7.00	8.00	9.00

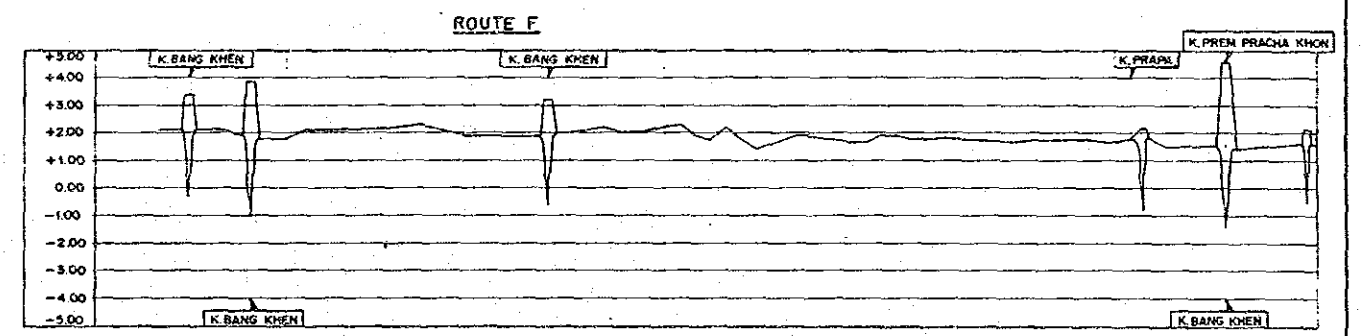


LAD PHRAO RD.

ELEVATION	1.23	1.47	1.48	1.50	1.50	1.50	1.32	0.87	0.79	0.85	0.85	0.88
STATION	0.00	1.00	2.00	3.00	4.00	5.00	6.00	7.00	8.00	9.00	10.00	11.00



ELEVATION	1.50	1.35	1.33	1.40	1.28	1.27	1.20	1.30	1.50	1.23	1.12	1.10	1.05
STATION	0.00	1.00	2.00	3.00	4.00	5.00	6.00	7.00	8.00	9.00	10.00	11.00	12.00



ELEVATION	3.42	1.81	2.30	1.80	2.00	2.19	1.40	1.66	1.80	1.70	1.76	4.50	1.80
STATION	0.00	1.00	2.00	3.00	4.00	5.00	6.00	7.00	8.00	9.00	10.00	11.00	12.00

THE KINGDOM OF THAILAND
 BANGKOK METROPOLITAN ADMINISTRATION
 FLOOD PROTECTION/DRAINAGE PROJECT
 IN EASTERN SUBURBAN-BANGKOK
 PROFILE OF ROAD (SUKAPIBAN 1: LAD PHRAO
 TEPHARAK: KRUNGTHEP)
 DWG. NO. T-134 SCALE 1/1000
 DATE AUGUST 1985
 JAPAN INTERNATIONAL COOPERATION AGENCY

