

REPUBLIC OF THE PHILIPPINES

**FEASIBILITY STUDY
FOR
THE METRO MANILA OUTER MAJOR ROADS
PROJECT
(SOUTHERN PACKAGE)**

**FINAL REPORT
TEXT**


March 1982

**JAPAN INTERNATIONAL
COOPERATION AGENCY**

**MINISTRY OF PUBLIC
WORKS AND HIGHWAYS**

S D F


82-061 (2/4)



JICA LIBRARY



1031507L5J



REPUBLIC OF THE PHILIPPINES

**FEASIBILITY STUDY
FOR
THE METRO MANILA OUTER MAJOR ROADS
PROJECT
(SOUTHERN PACKAGE)**

**FINAL REPORT
TEXT**

**JAPAN INTERNATIONAL
COOPERATION AGENCY**

**MINISTRY OF PUBLIC
WORKS AND HIGHWAYS**

国際協力事業団	
受入 月日 84. 9. 21	118
	61.4
登録No. 09785	SDF-2

PREFACE


In response to the request of the Government of the Republic of the Philippines, the Government of Japan decided to conduct a feasibility study for the Metro Manila Outer Major Roads Project (Southern Package) and entrusted it to the Japan International Cooperation Agency (JICA). The JICA sent to the Philippines a study team headed by Mr. Kunio Teshima, Pacific Consultants International from March 1981 to December 1981.

The team had discussions with the officials concerned of the Government of the Philippines over the Project and conducted a field survey in the Philippines. After the team returned to Japan, further studies were made and the present report has been prepared.

I hope that this report will serve for the development of the Project and contribute to the promotion of friendly relations between our two countries.

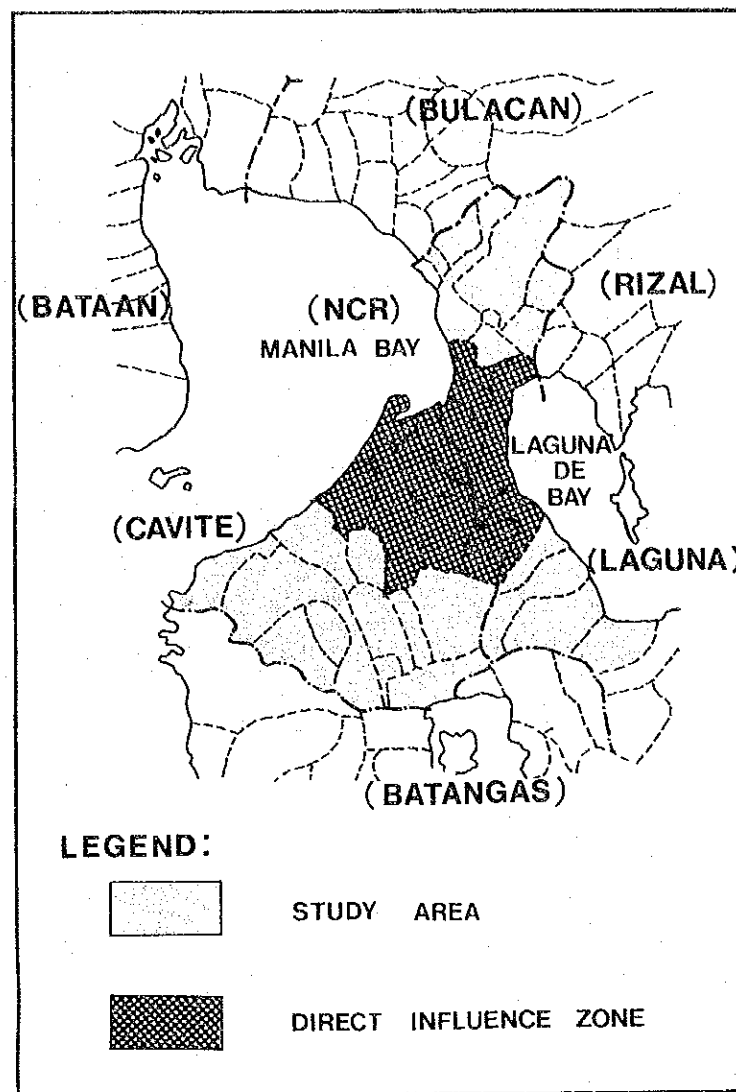
I wish to express my deep appreciation to the officials concerned of the Government of the Philippines for their close cooperation extended to the team.

March, 1982

A handwritten signature in dark ink, reading "Keisuke Arita", is written over a horizontal line.

Keisuke Arita
President
Japan International Cooperation Agency

MAP OF STUDY AREA



LEGEND:

- ROADS TO BE STUDIED UNDER THIS PROJECT (IMPROVEMENT OF EXISTING ROADS)
- A-ROUTE : PARAÑAQUE - SUCAT RD.
- B-ROUTE : ALABANG - ZAPOTE RD.
- ROAD TO BE STUDIED UNDER THIS PROJECT (NEW CONSTRUCTION)
- C-ROUTE : TAGUIG - LAS PIÑAS - MUNTINLUPA LOOP RD.
- EXISTING TRUNK ROADS
- OTHER EXPECTED TRUNK ROADS

PROJECT LOCATION MAP

