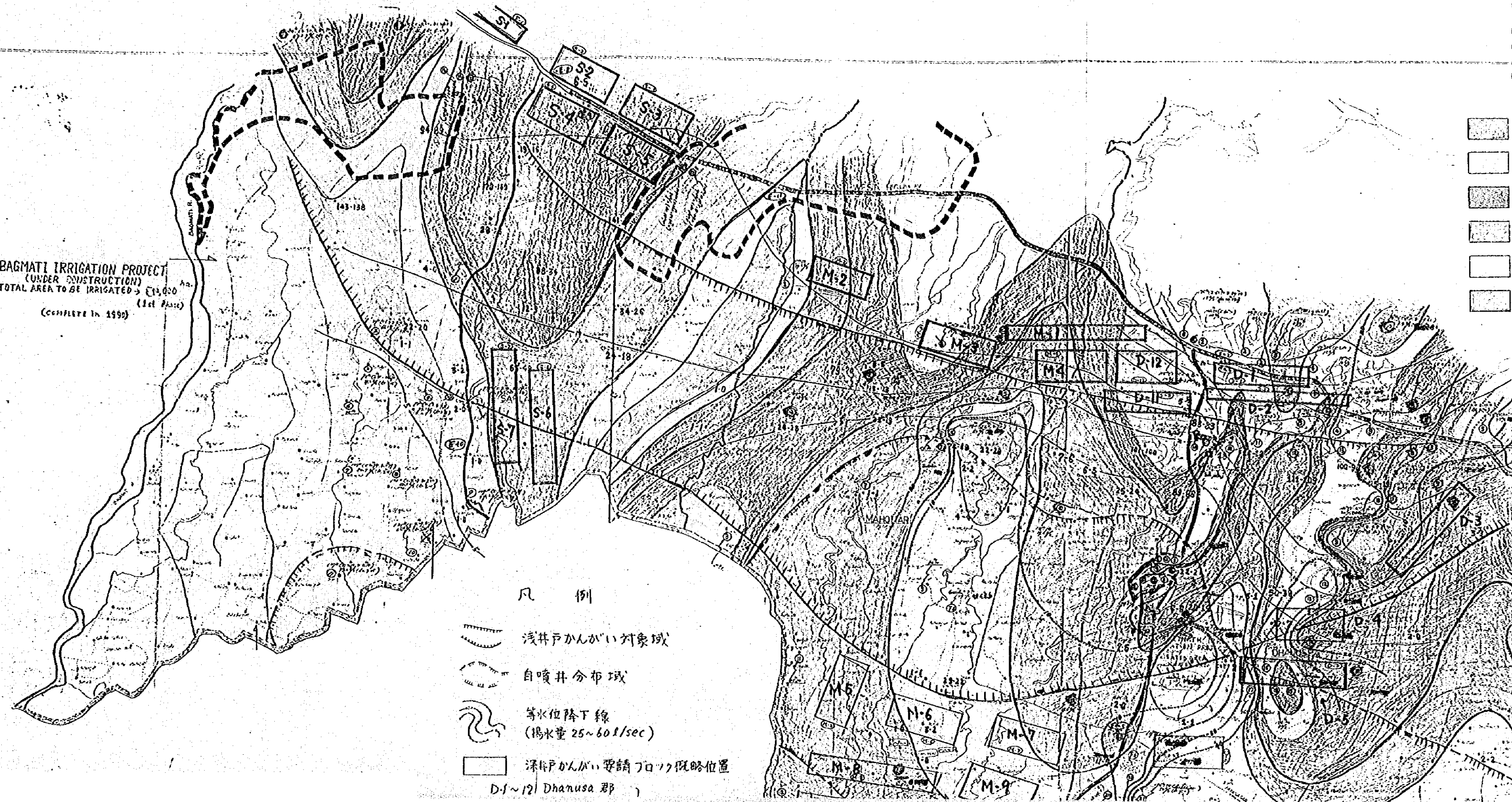







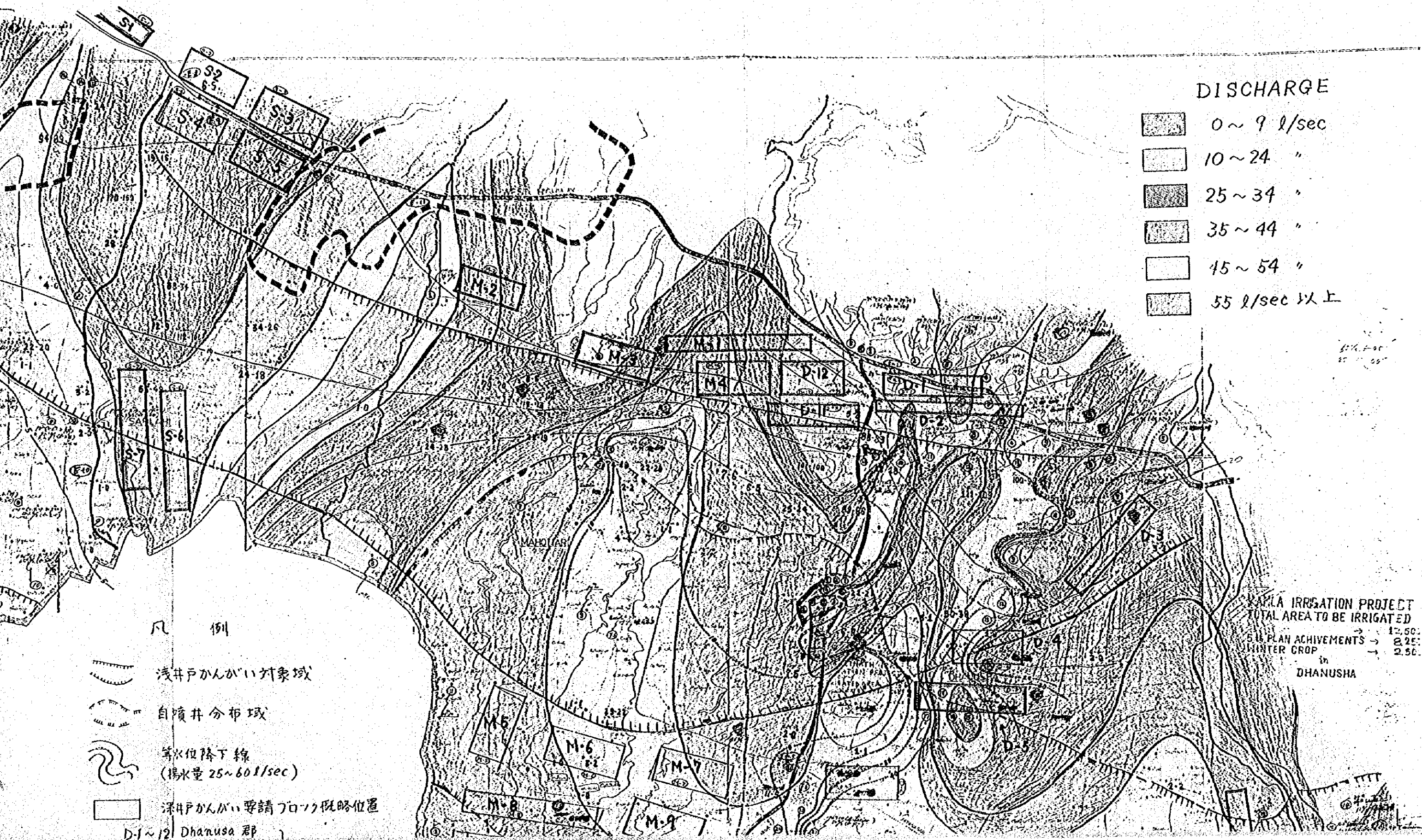
BAGMATI IRRIGATION PROJECT  
 (UNDER CONSTRUCTION)  
 TOTAL AREA TO BE IRRIGATED 14,000 Ha.  
 (1st Phase)  
 (COMPLETE IN 1990)









凡 例

-  浅井戸かんがい対象域
-  自噴井分布域
-  等水位降下線  
(揚水量 25~60 l/sec)
-  深井戸かんがい要請プロジェクトの概略位置  
D-1~12) Dhanusa 郡









DISCHARGE

-  0 ~ 9 l/sec
-  10 ~ 24 "
-  25 ~ 34 "
-  35 ~ 44 "
-  45 ~ 54 "
-  55 l/sec 以上

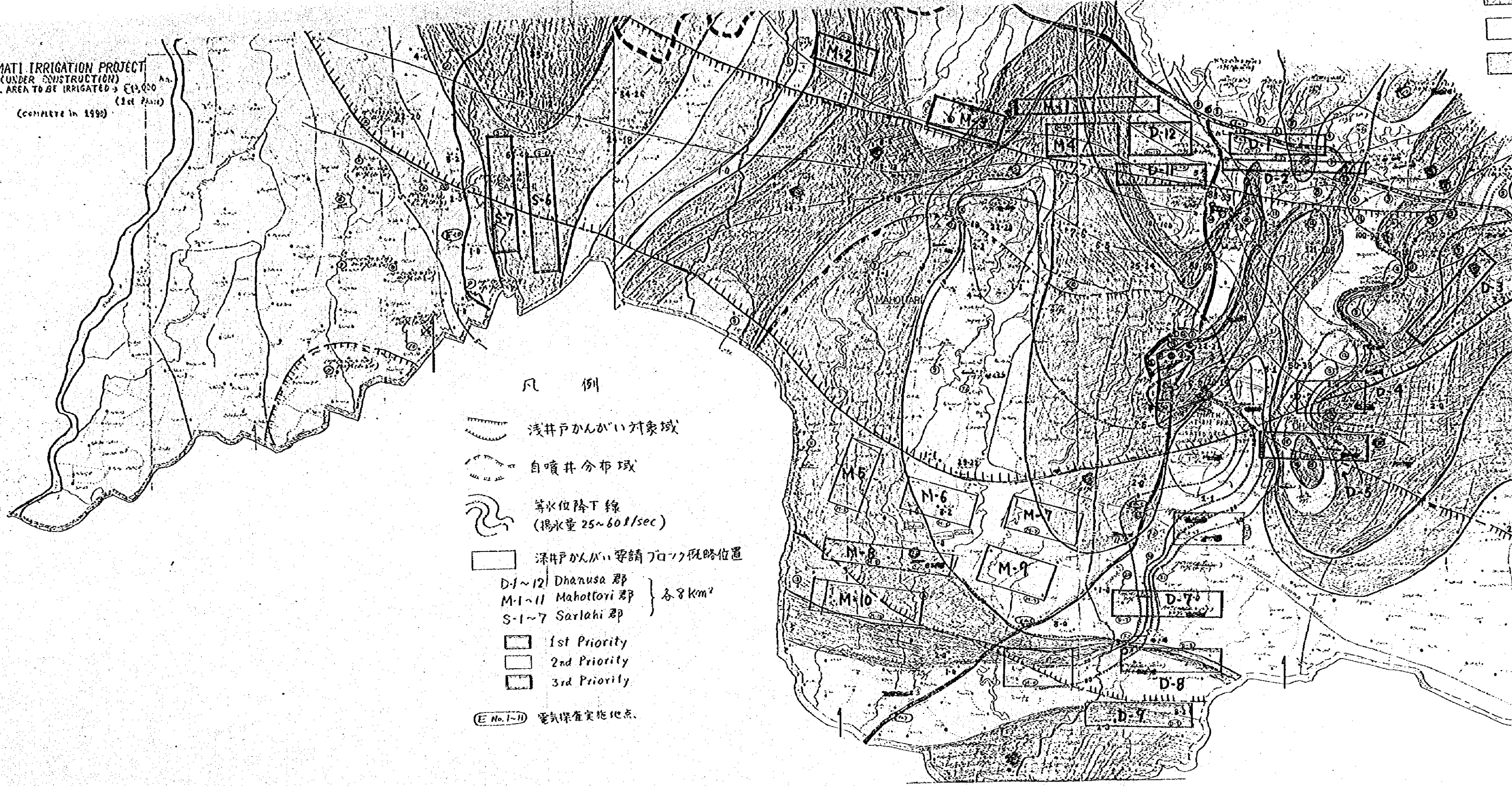
凡 例

-  浅井戸かんがい対象域
-  自噴井分布域
-  等水位降下線  
(揚水量 25~60 l/sec)
-  深井戸かんがい要請ブロック概略位置  
D-1 ~ 12 Dhanusa 郡









KAPLA IRRIGATION PROJECT  
 TOTAL AREA TO BE IRRIGATED → 12.50  
 5 YEAR PLAN ACHIEVEMENTS → 8.25  
 WINTER CROP → 2.50  
 in  
 DHANUSA






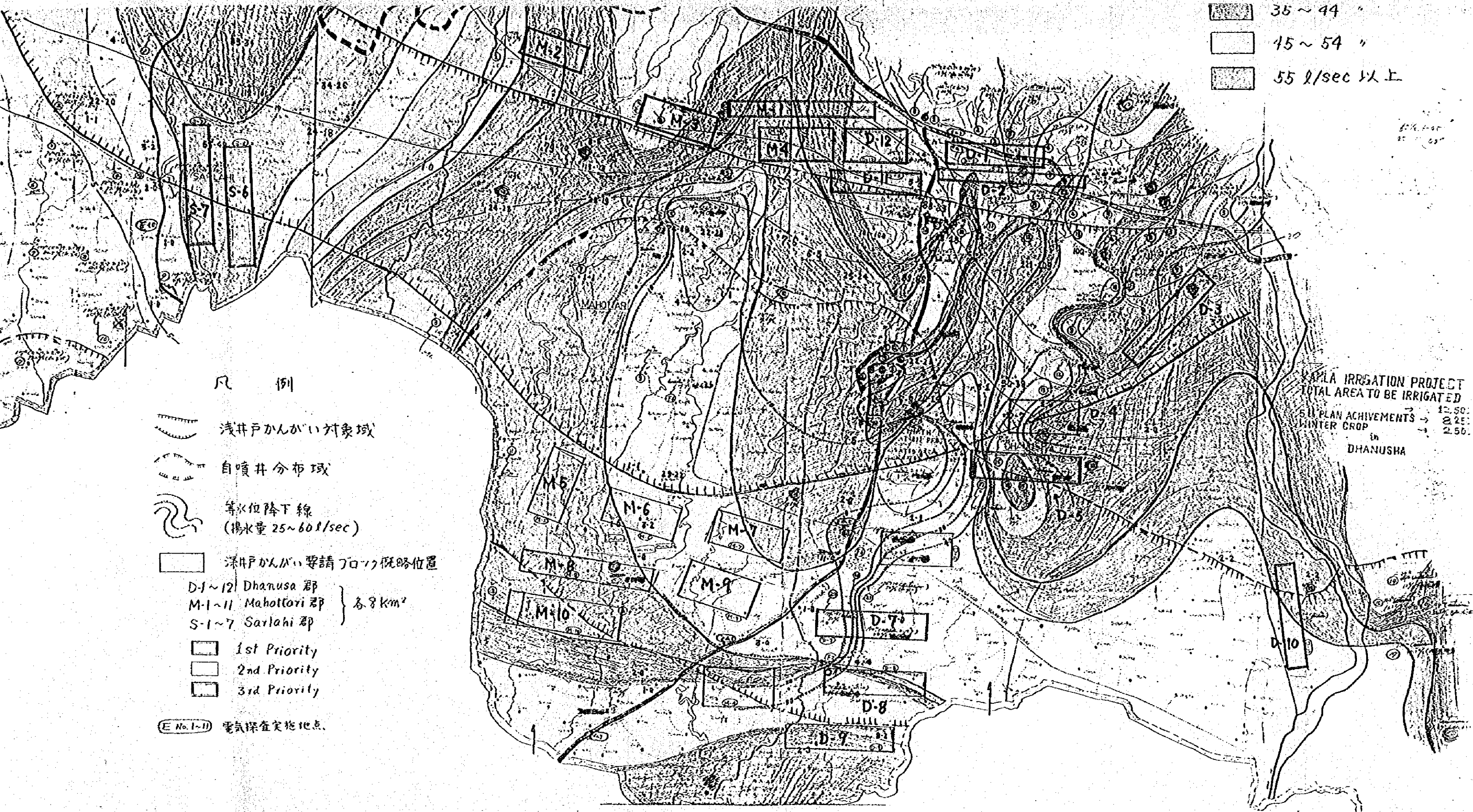
BAGMATI IRRIGATION PROJECT  
 (UNDER CONSTRUCTION) E 13,000  
 TOTAL AREA TO BE IRRIGATED 3 (1st Phase)  
 (COMPLETE IN 1990)










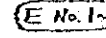
凡 例

-  浅井戸かんがい対象域
-  自噴井分布域
-  等水位降下線  
(揚水量 25~60 l/sec)
-  深井戸かんがい要請ブロック概略位置
- D-1~12 Dhanusa 郡
- M-1~11 Mahottari 郡 } 各 8 km<sup>2</sup>
- S-1~7 Sarlahi 郡
-  1st Priority
-  2nd Priority
-  3rd Priority
-  (E No. 1~11) 電気探査実施地点

-  35 ~ 44 "
-  45 ~ 54 "
-  55 l/sec 以上



凡 例

-  浅井戸かんがい対象域
-  自噴井分布域
-  等水位降下線  
(揚水量 25~60 l/sec)
-  深井戸かんがい要請丁口の概略位置
  - D-1~12 Dhanusa 郡
  - M-1~11 Mahottari 郡 } 各 8 km<sup>2</sup>
  - S-1~7 Sarlahi 郡
-  1st Priority
-  2nd Priority
-  3rd Priority
-  (E No. 1-11) 電気探査実施地点

KAPLA IRRIGATION PROJECT  
 TOTAL AREA TO BE IRRIGATED  
 5 II PLAN ACHIEVEMENTS → 12.50  
 WINTER CROP → 2.50  
 in  
 DHANUSHA

JICA