

KUALA MUDA

Butterworth

Bukit Mertajam

Nibong Tebal

Parit Buntar

Bagan Serai

Padang Rengas

Kuala Kangsar

GEORGE TOWN

Alor Star

Merang

Langkawi

Larut

Mansing

Kangar

Alor Gajah

Perak Hilir

BL = 220 m
OK 930 m

BL = 150 m
34 K 200 m

T L = 1580 m
94 K 120 m

BL = 250 m
OK 030 m

BL = 500 m

P. Tuanku Temenggong

P. Pangkajene

P. Manunggal

P. Pangkor Laut


P. Pulau Pinang

P. Pulau Perak

P. Pulau Perak

P. Pulau Perak

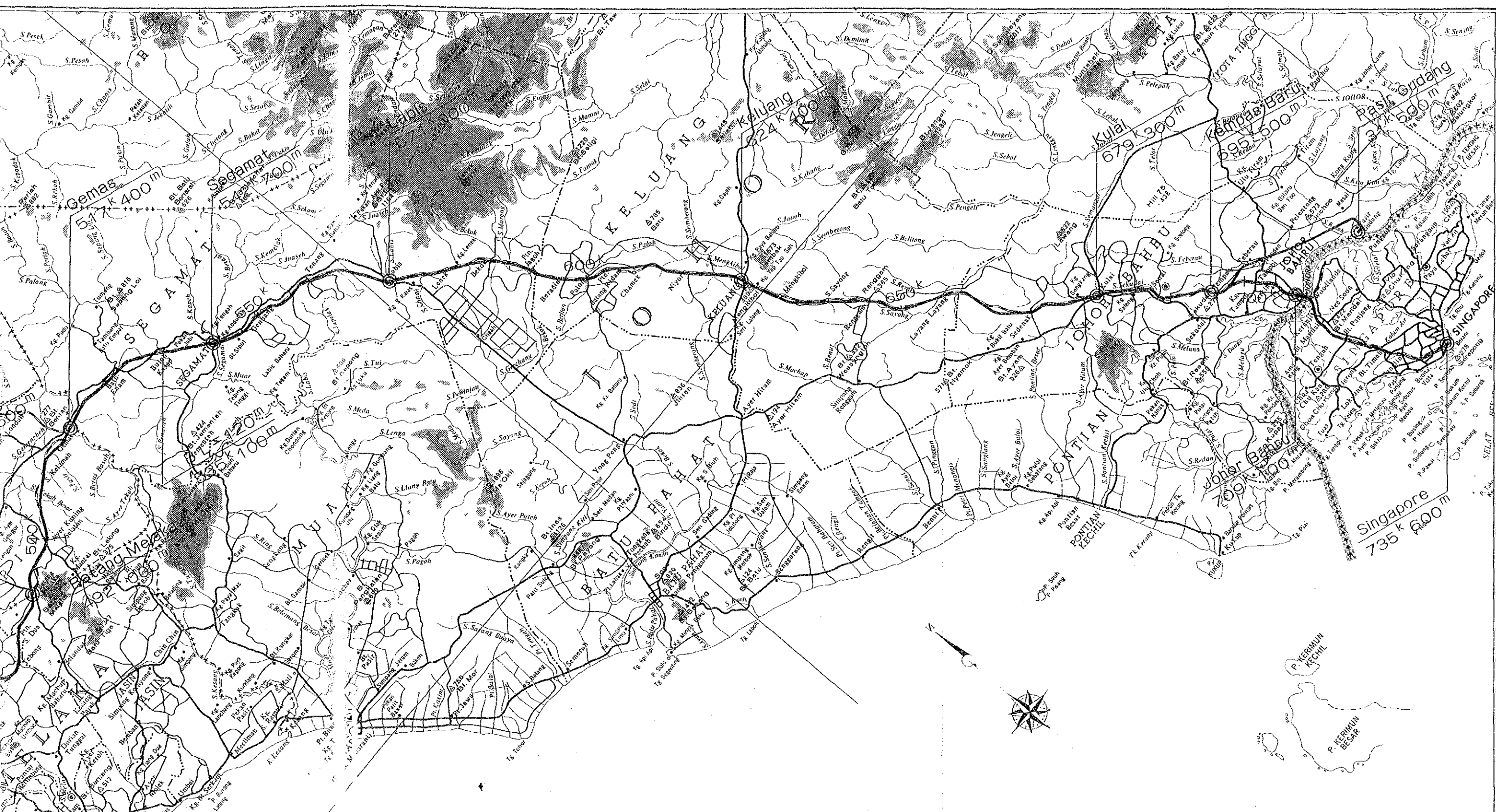
P. Pulau Perak






THE WEST





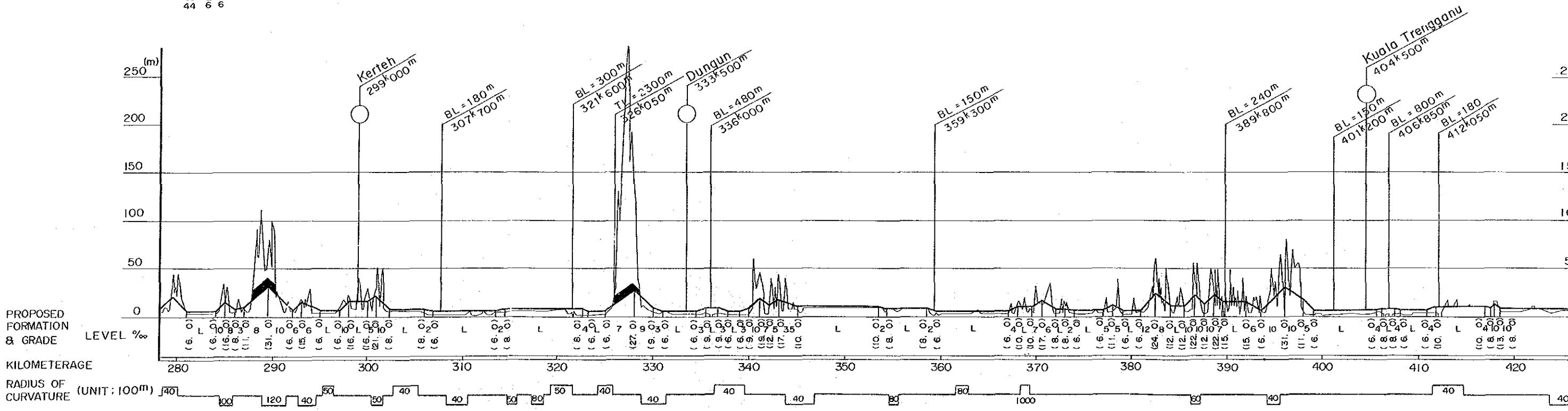
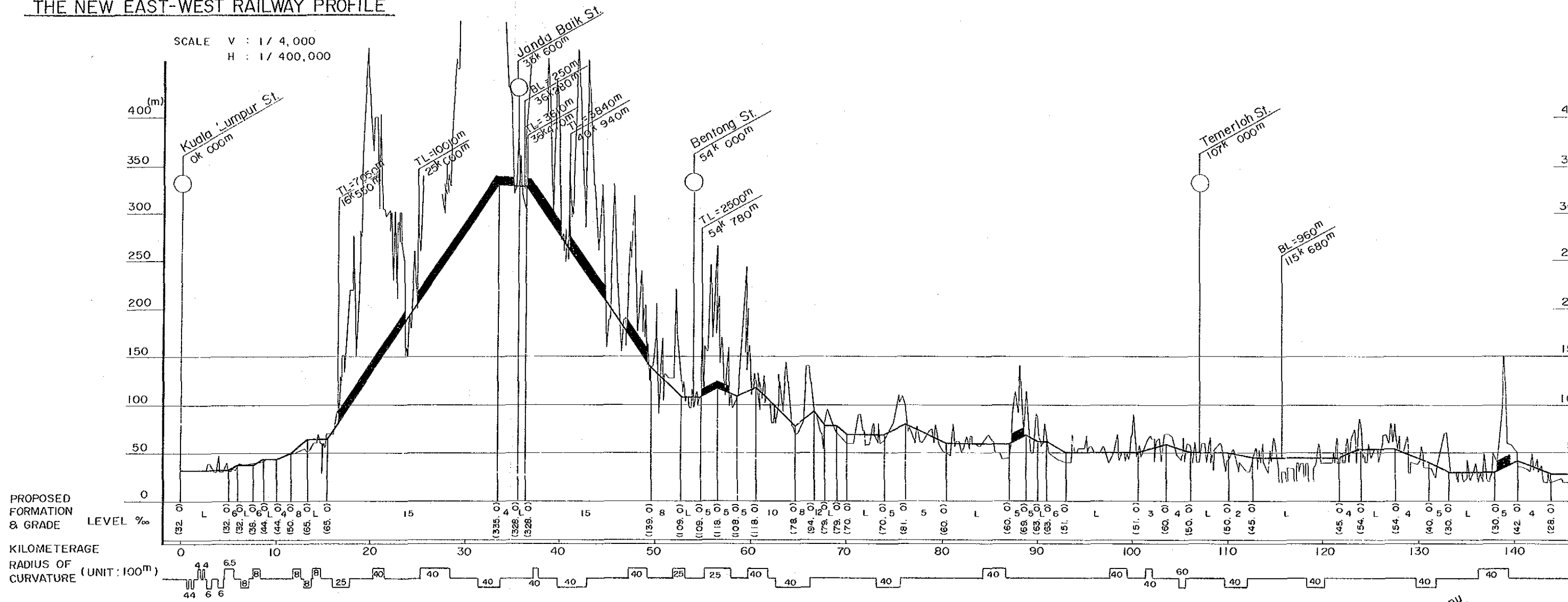
THE WEST COAST RAILWAY

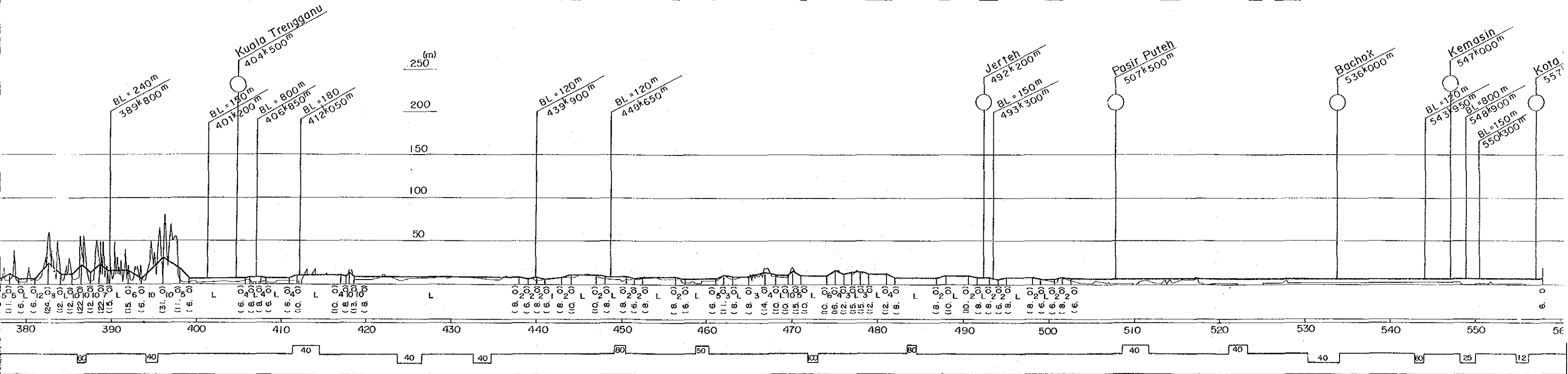
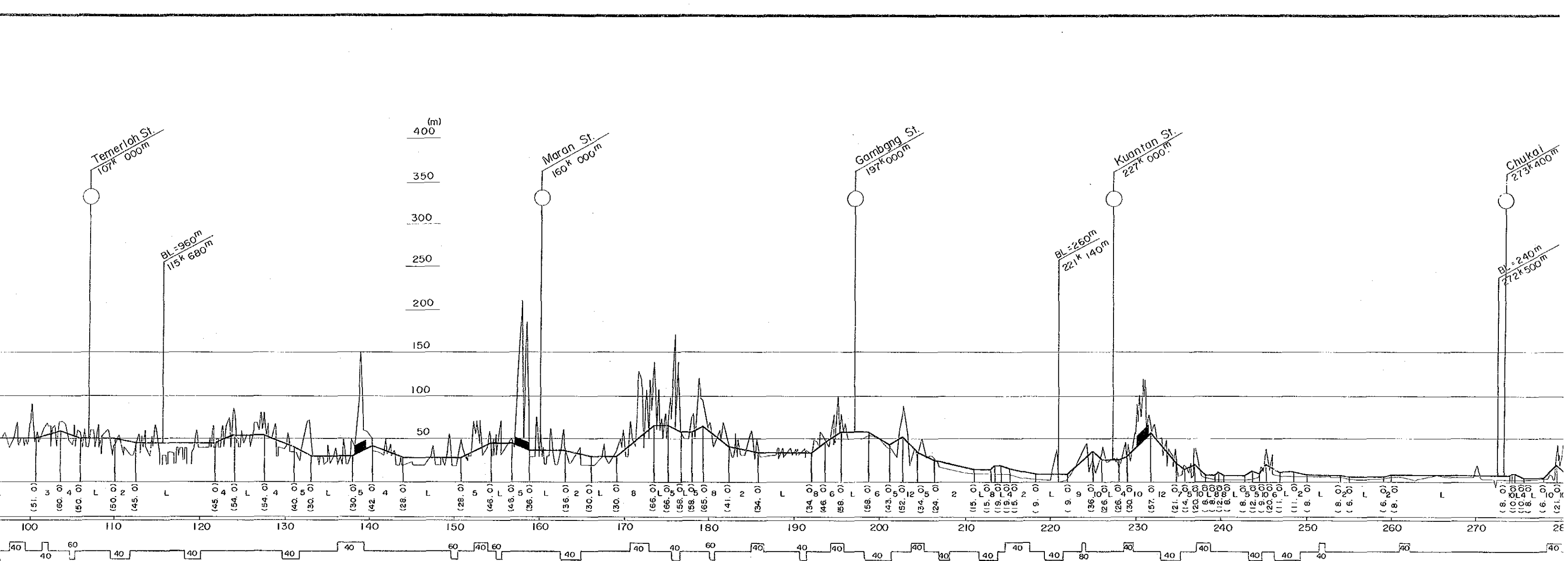
Scale 1 : 500,000

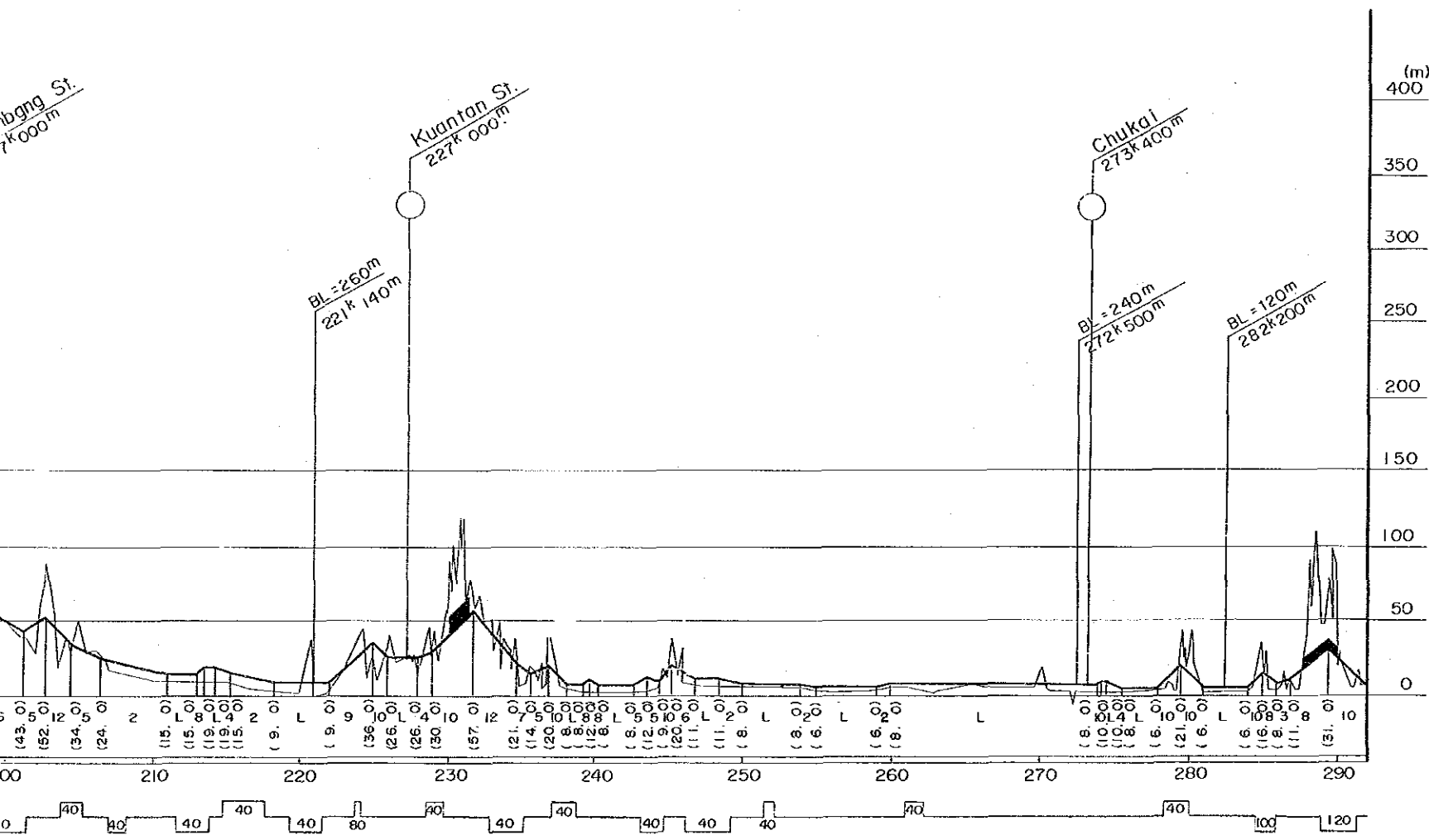


THE NEW EAST-WEST RAILWAY PROFILE

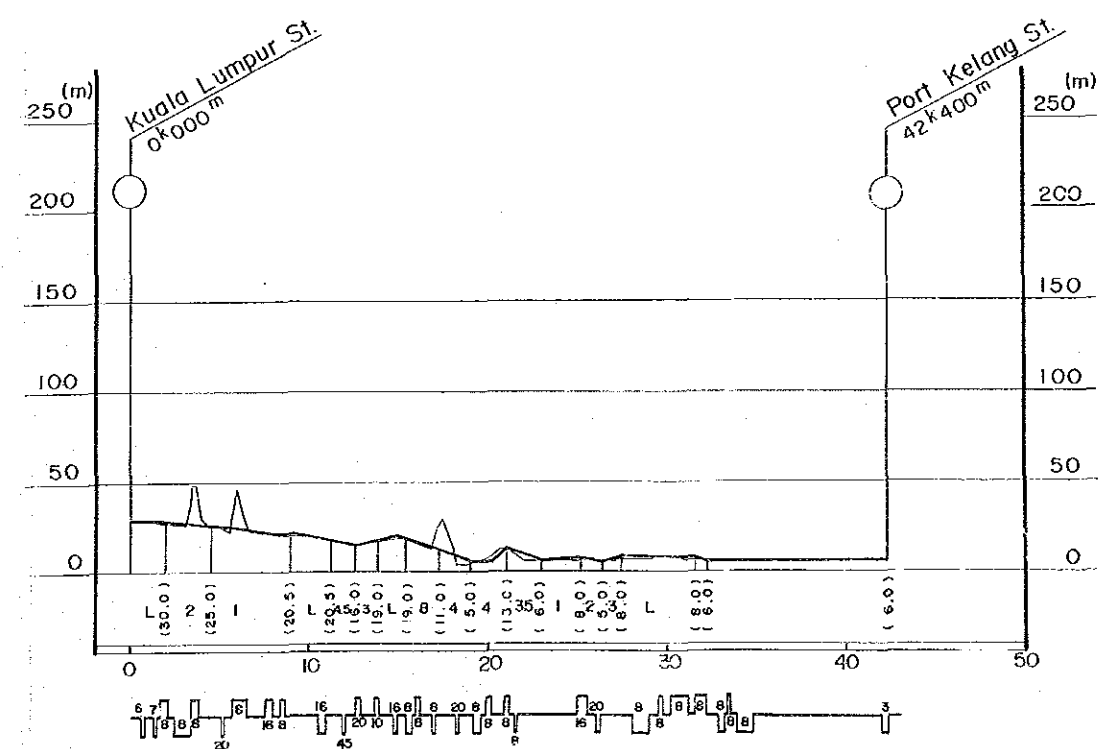
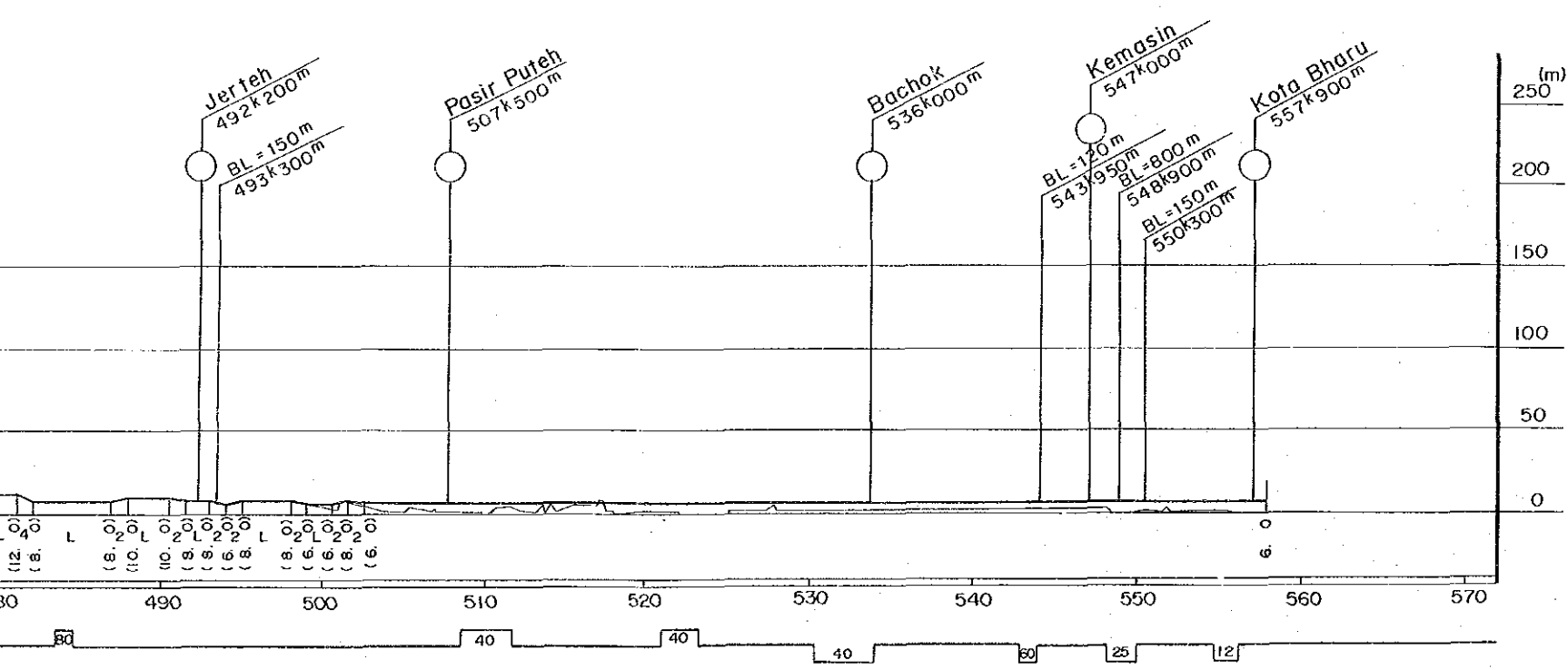
SCALE V : 1 / 4,000
H : 1 / 400,000







PORT KELANG LINE PROFILE



THE WEST COAST RAILWAY PROFILE

SCALE V : 1 : 4,000
H : 1 : 400,000

