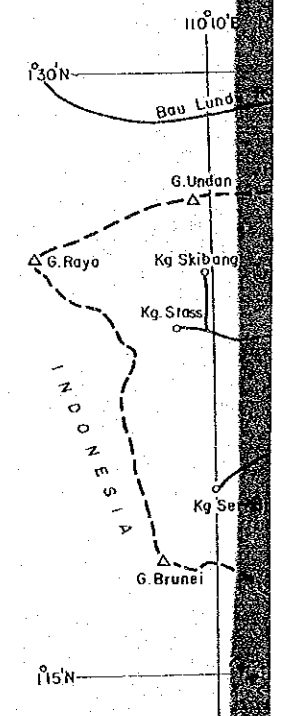
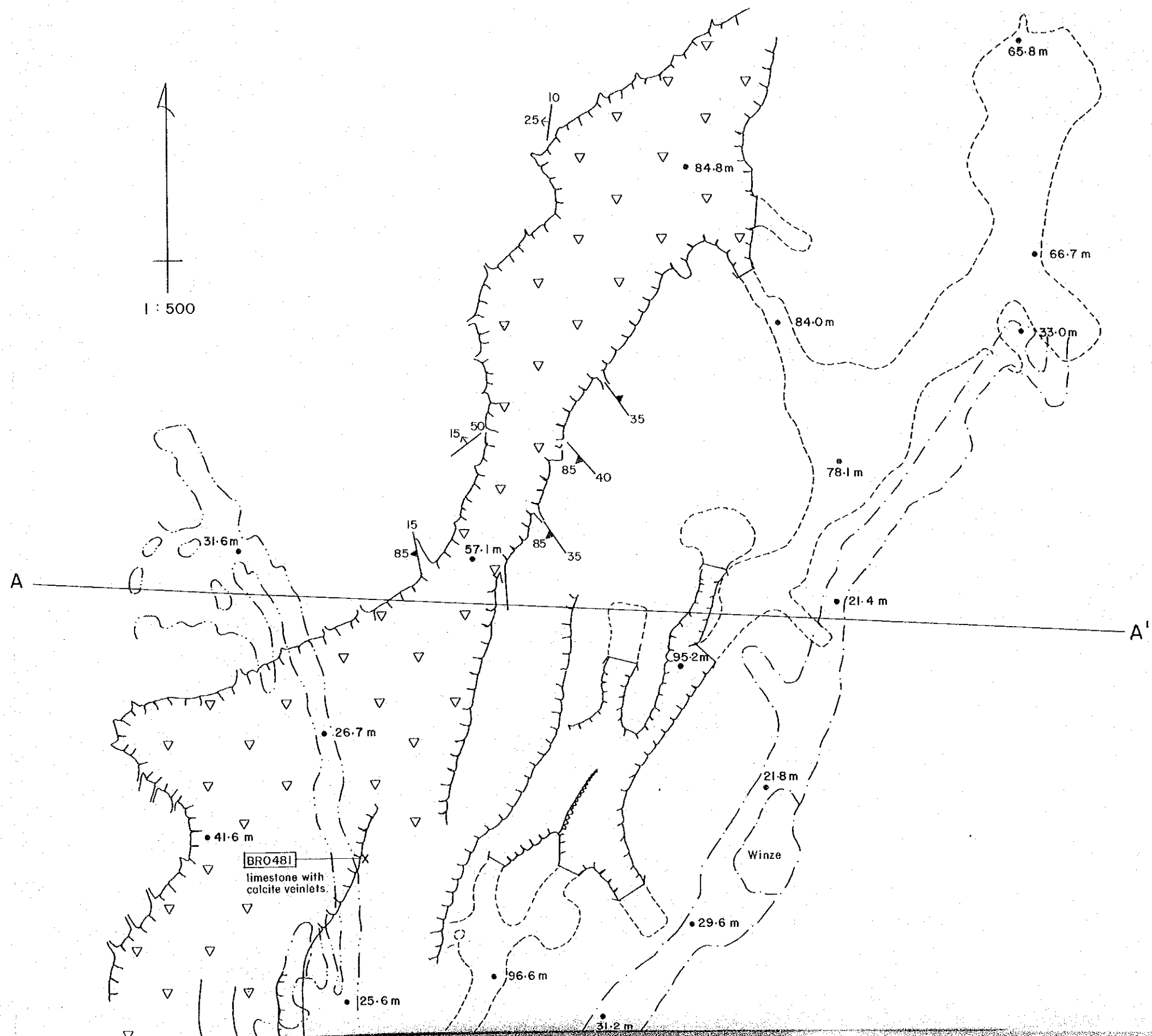


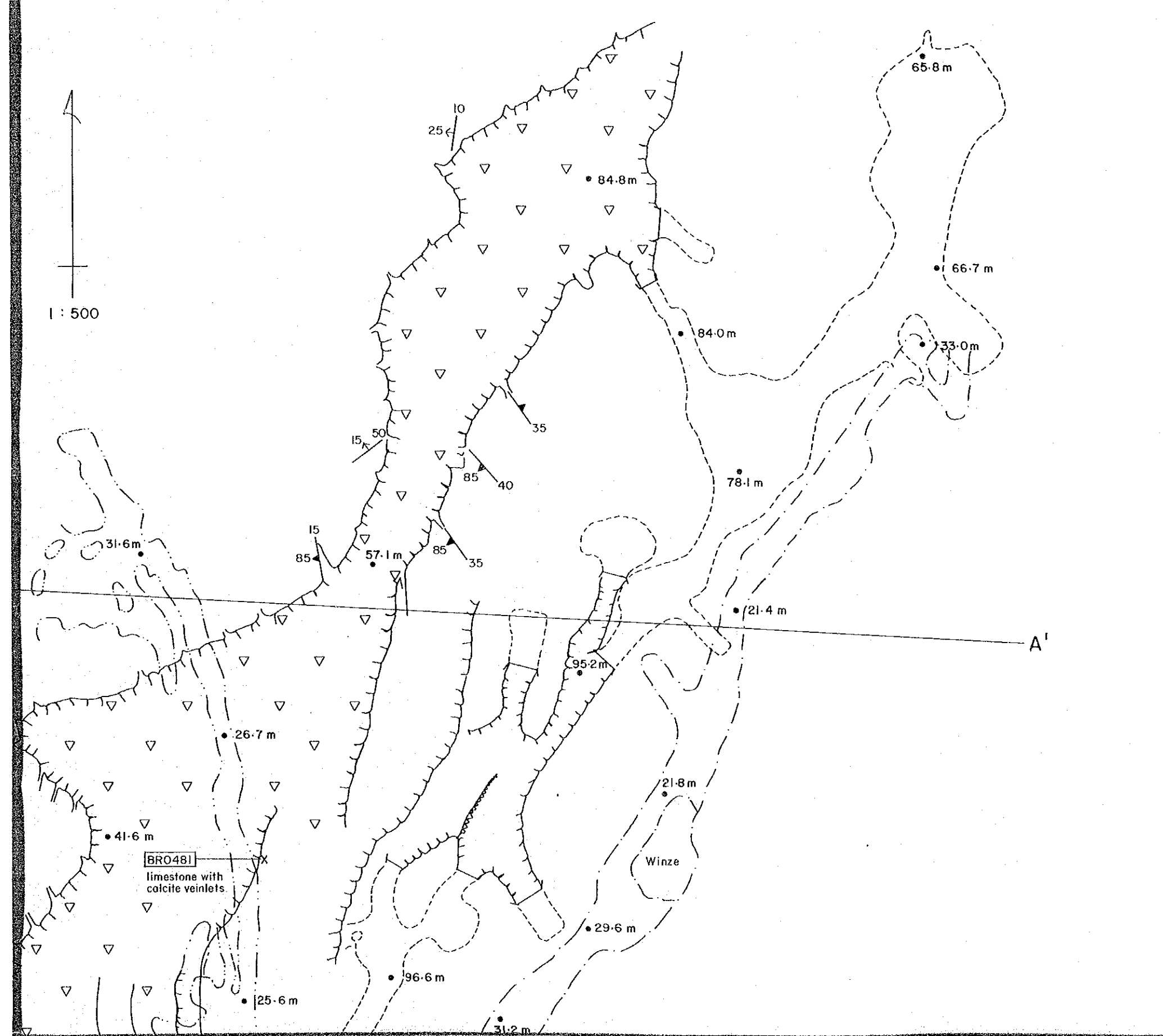
国際協力事業団
 10445
 図書資料室蔵書

MAP I-26 PLAN MAP OF RUMOH ORE DEPOSIT



JAPAN
 MET
 GE

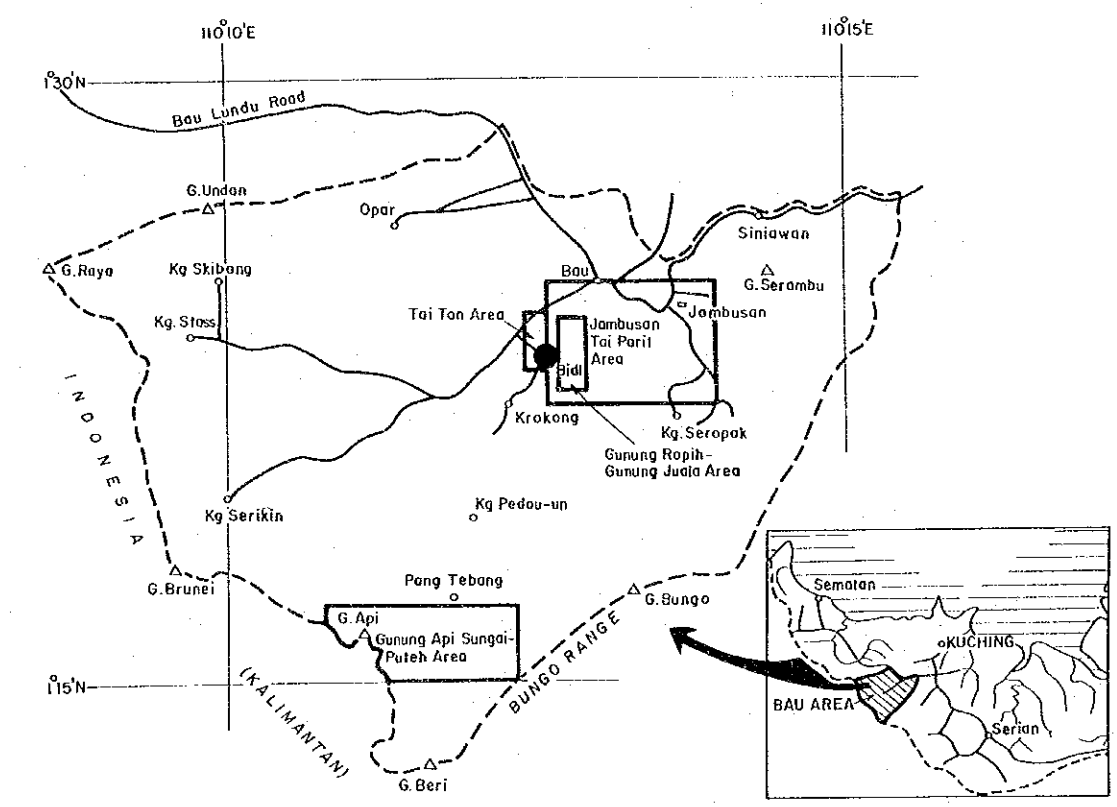
MAP I-26 PLAN MAP OF RUMOH ORE DEPOSIT



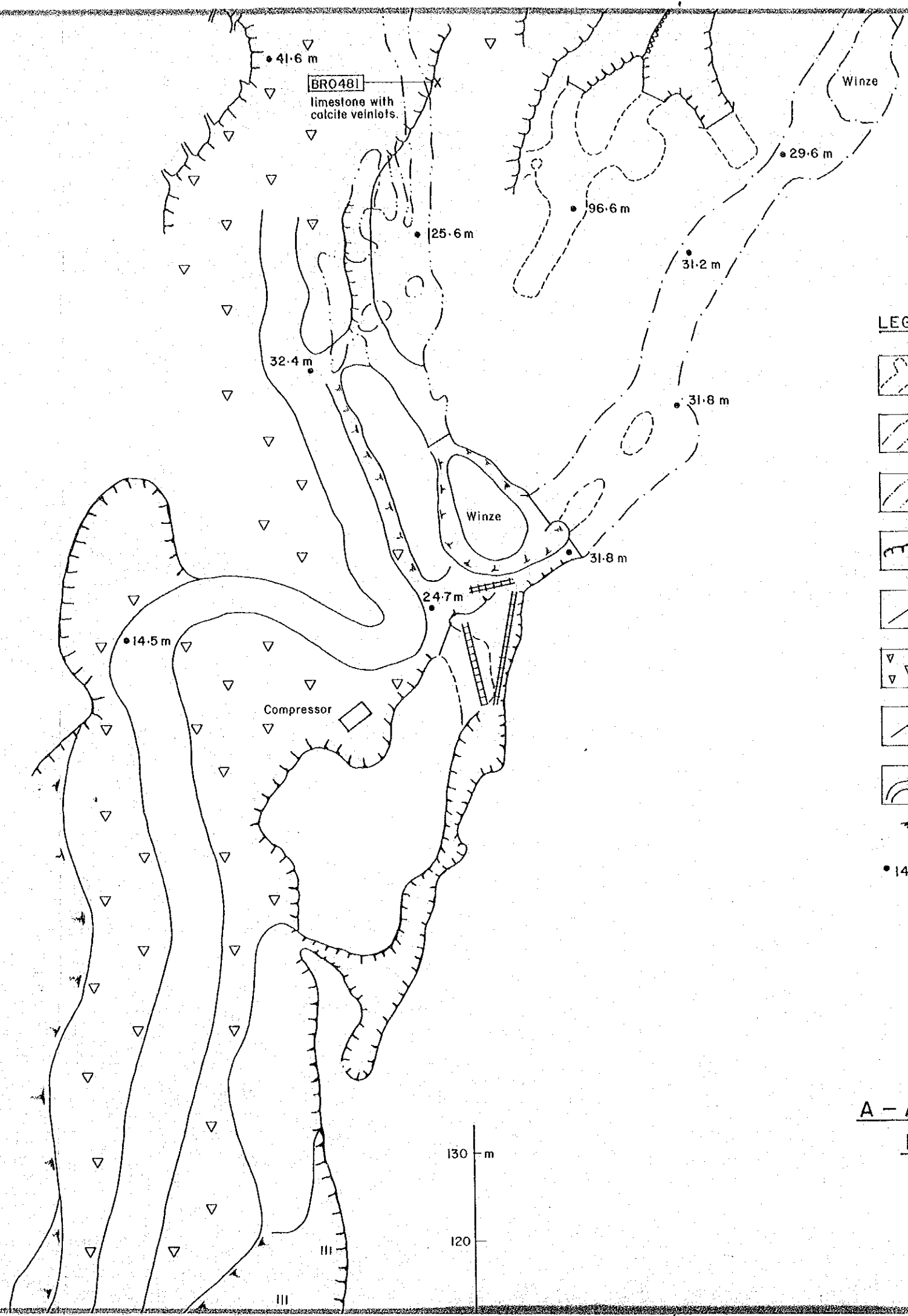
国際協力事業団
10445
圖書資料室蔵書

MINERAL EXPLORATION
BAU AREA
WEST SARAWAK, MALAYSIA
PHASE II

Plan Map of
Rumoh Ore Deposit



JAPAN INTERNATIONAL COOPERATION AGENCY
METAL MINING AGENCY OF JAPAN
GEOLOGICAL SURVEY OF MALAYSIA








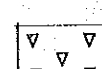



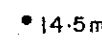
BRO481
limestone with
calcite veinlets.

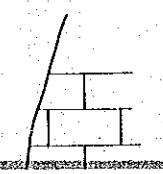
Winze

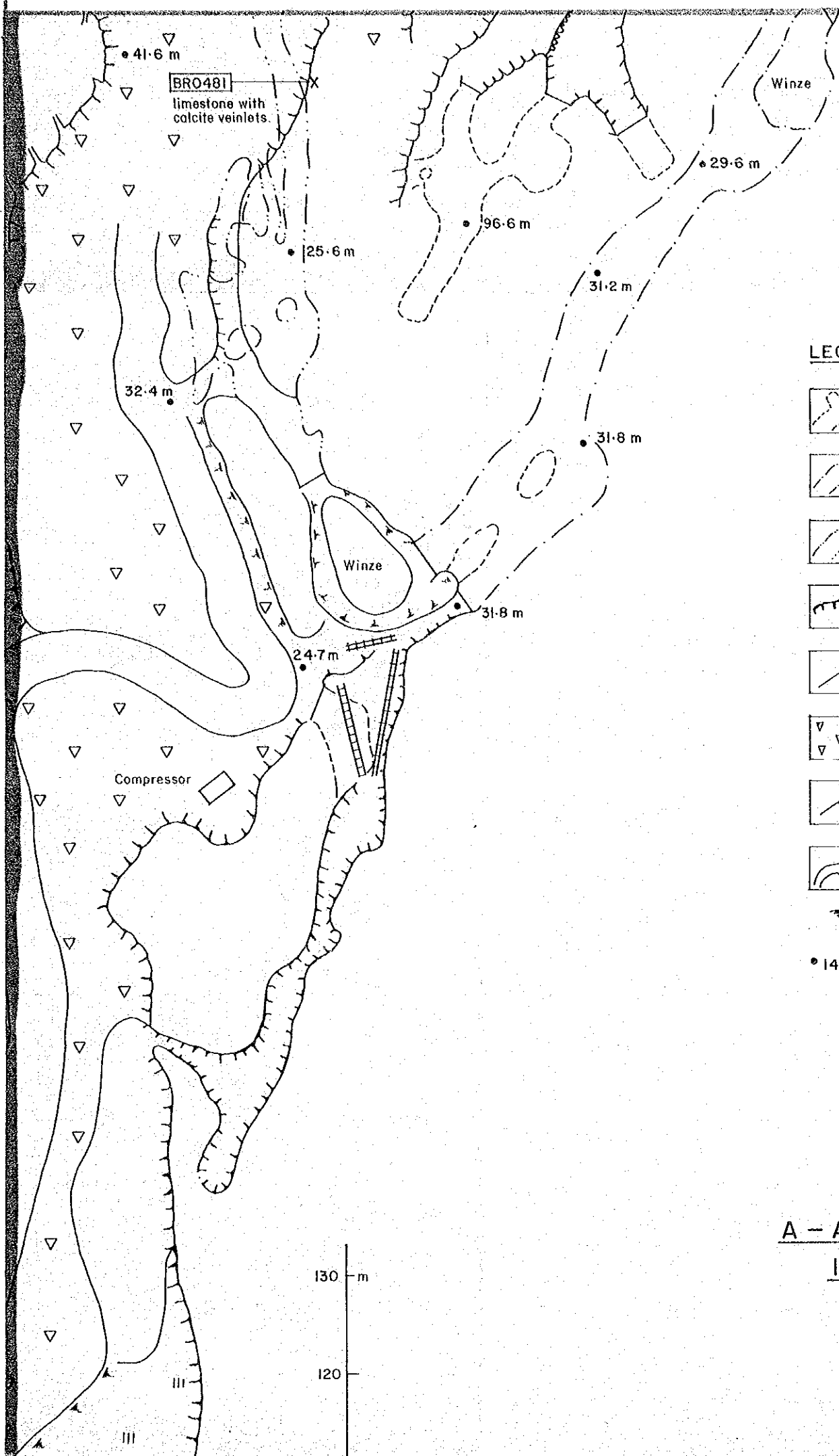
130 m
120

A - A' SECTION
I : 500











LEGEND

-  Level No. 1
-  Level No. 2
-  Level No. 3
-  Limestone cliff
-  Bedding
-  Mine waste
-  Trend of Karren or joint
-  Road
-  Slope direction
-  • 14.5m Height in metre above S. Rumoh bridge.




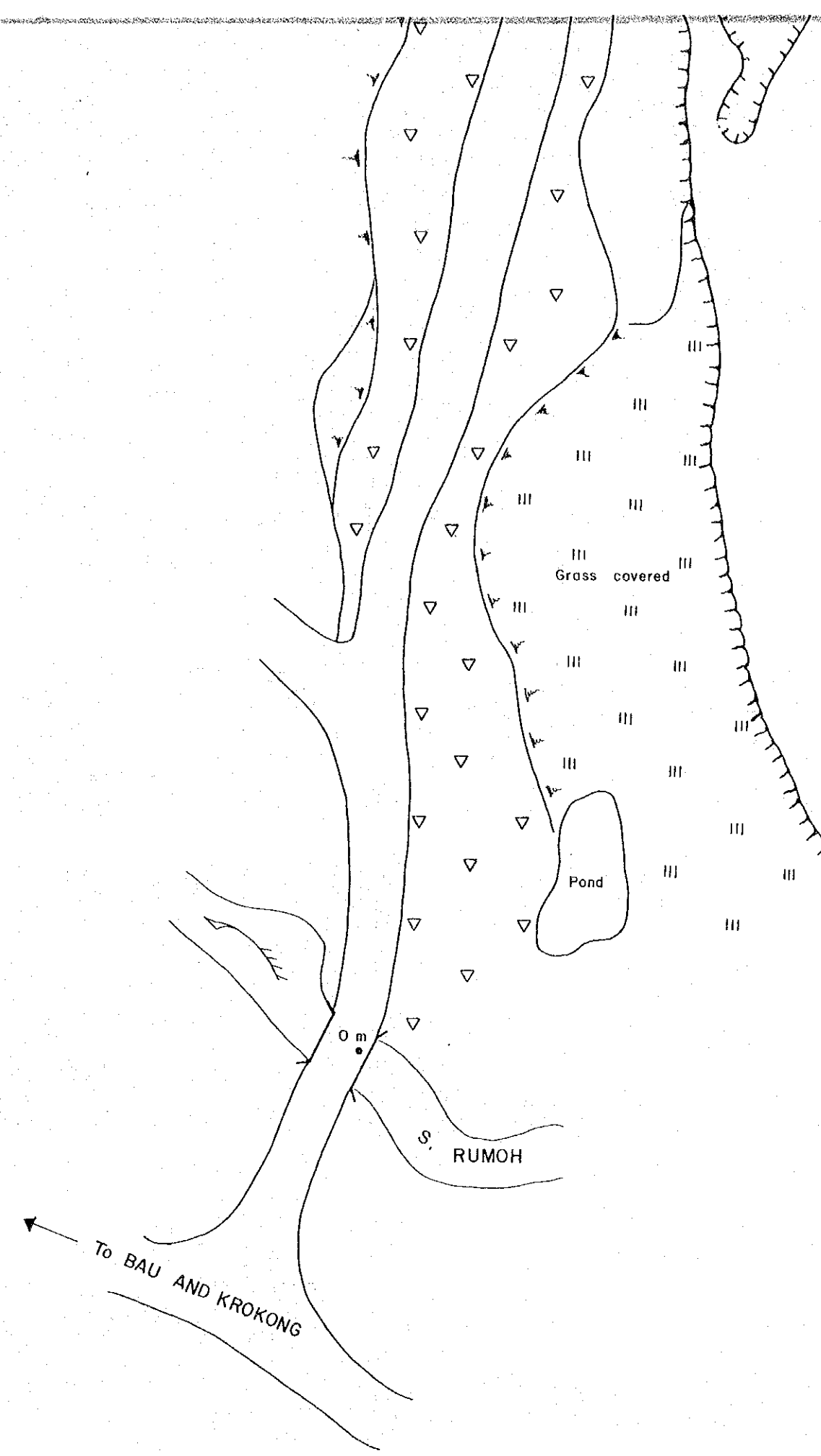


LEGEND

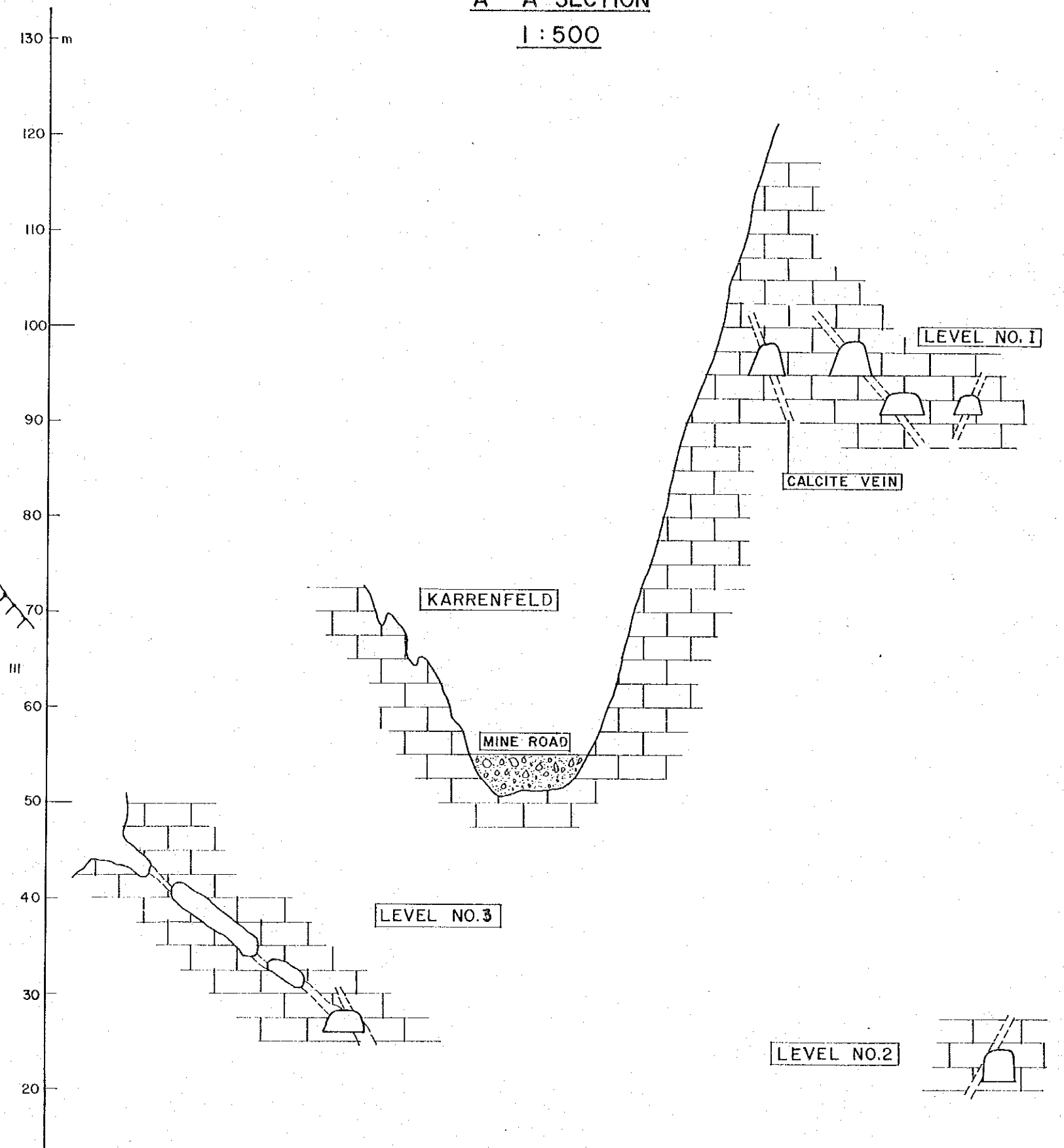
-  Level No. 1
-  Level No. 2
-  Level No. 3
-  Limestone cliff
-  Bedding
-  Mine waste
-  Trend of Karren or joint
-  Road
-  Slope direction
-  • 14.5m Height in metre above S. Rumoh bridge.

A - A' SECTION
1 : 500

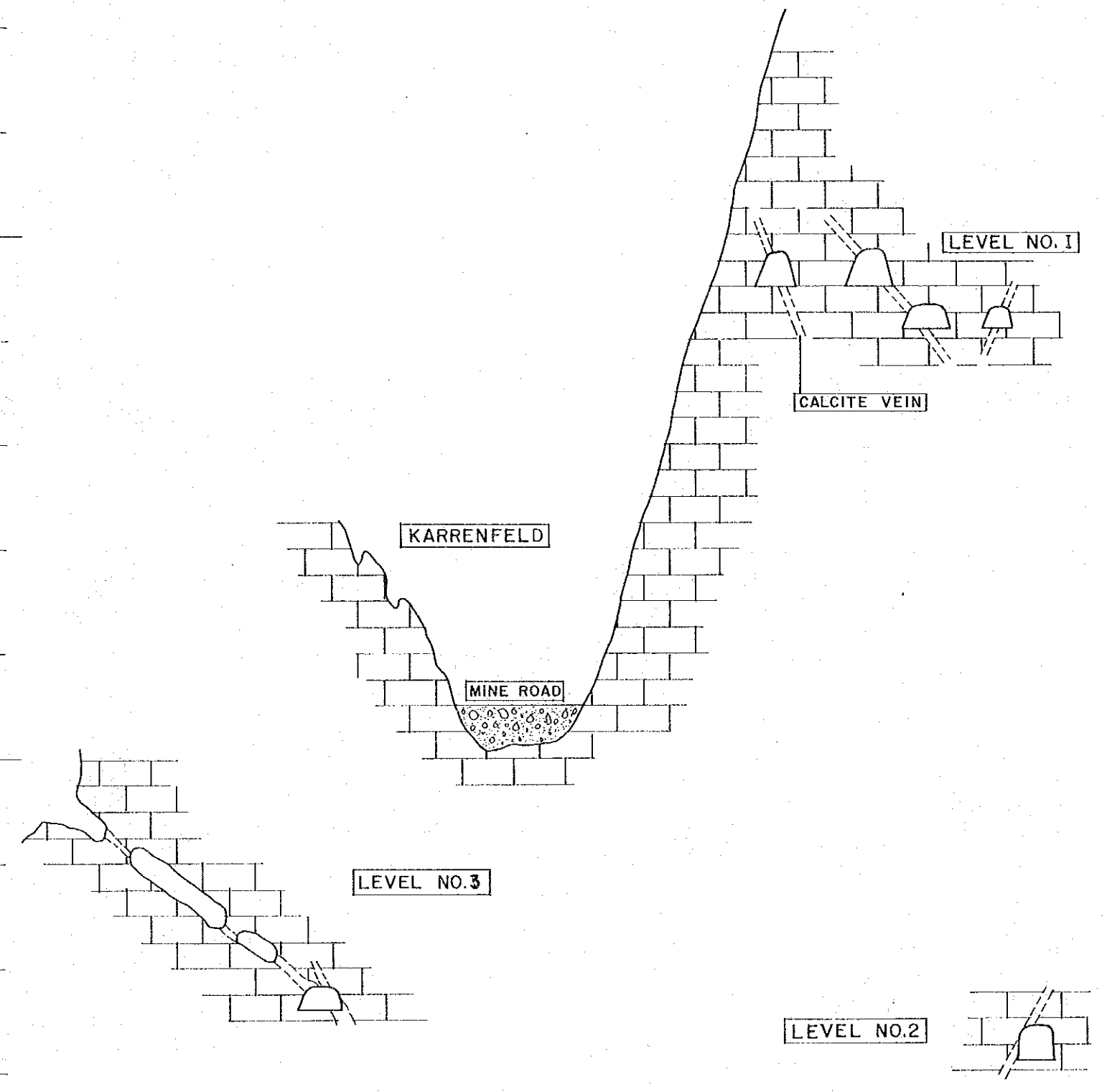
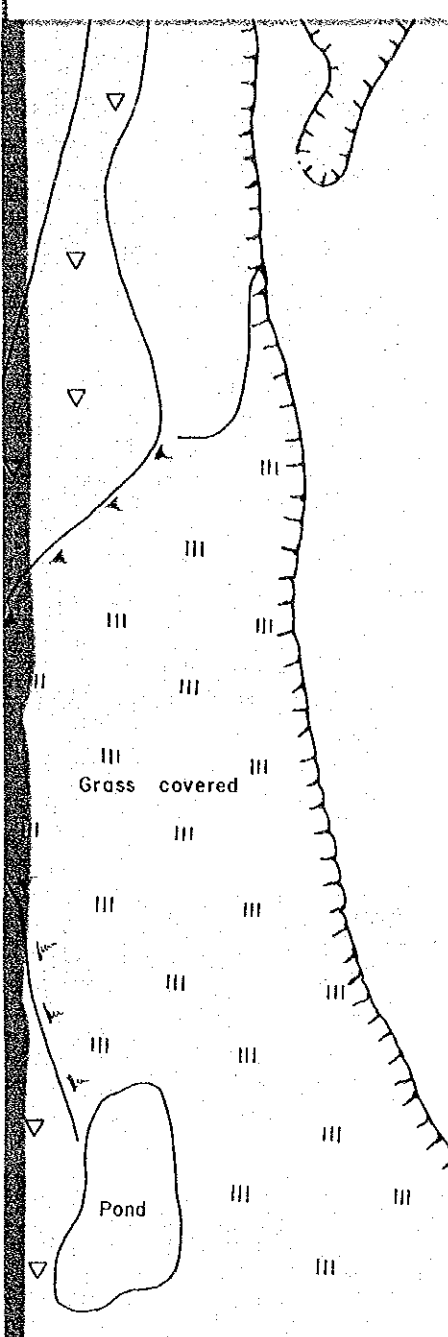




A - A' SECTION
1 : 500



A - A' SECTION
1 : 500



LEVEL NO. 1

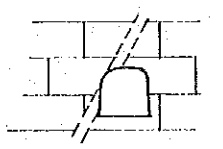
CALCITE VEIN

KARRENFELD

MINE ROAD

LEVEL NO. 3

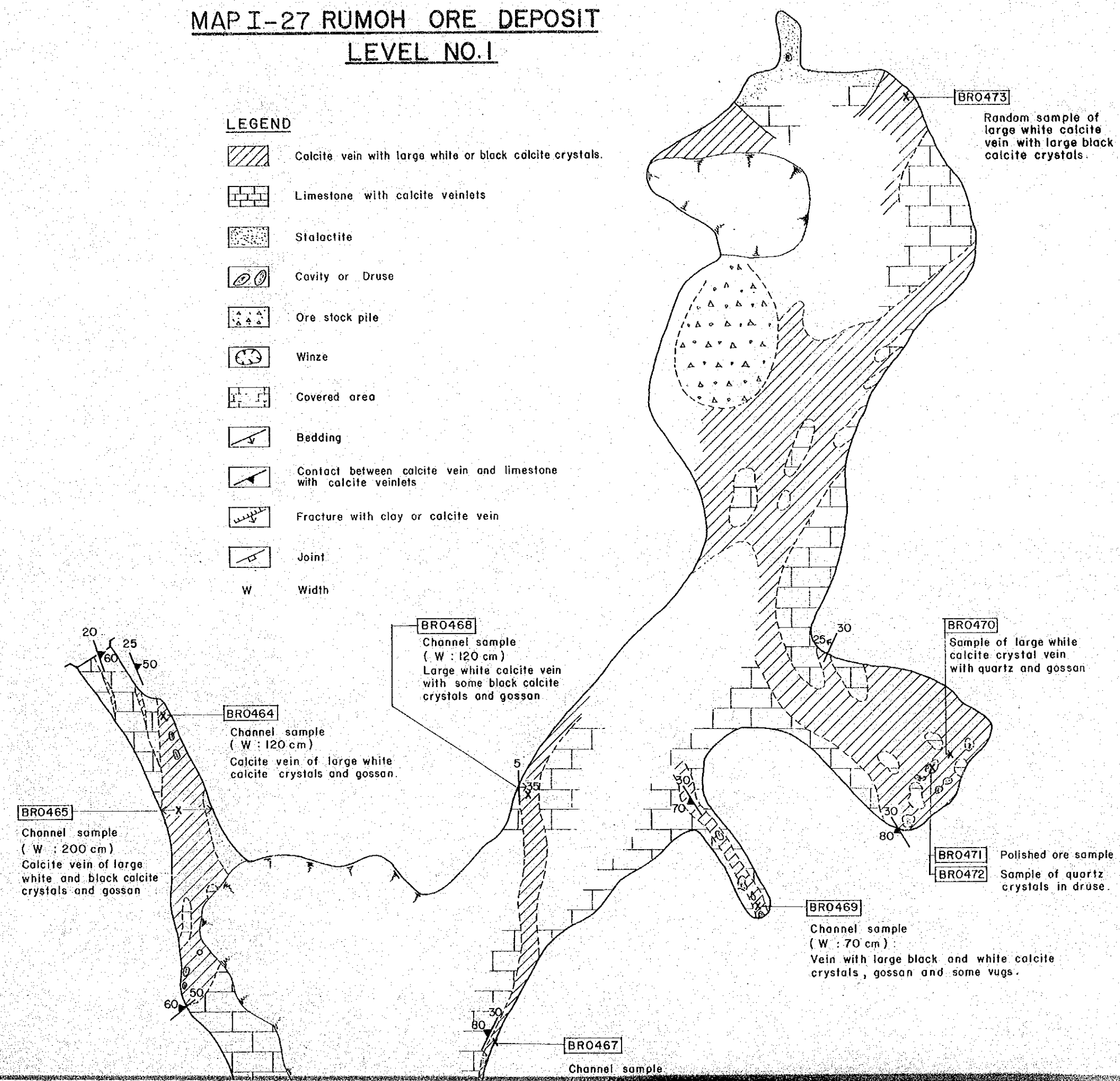
LEVEL NO. 2



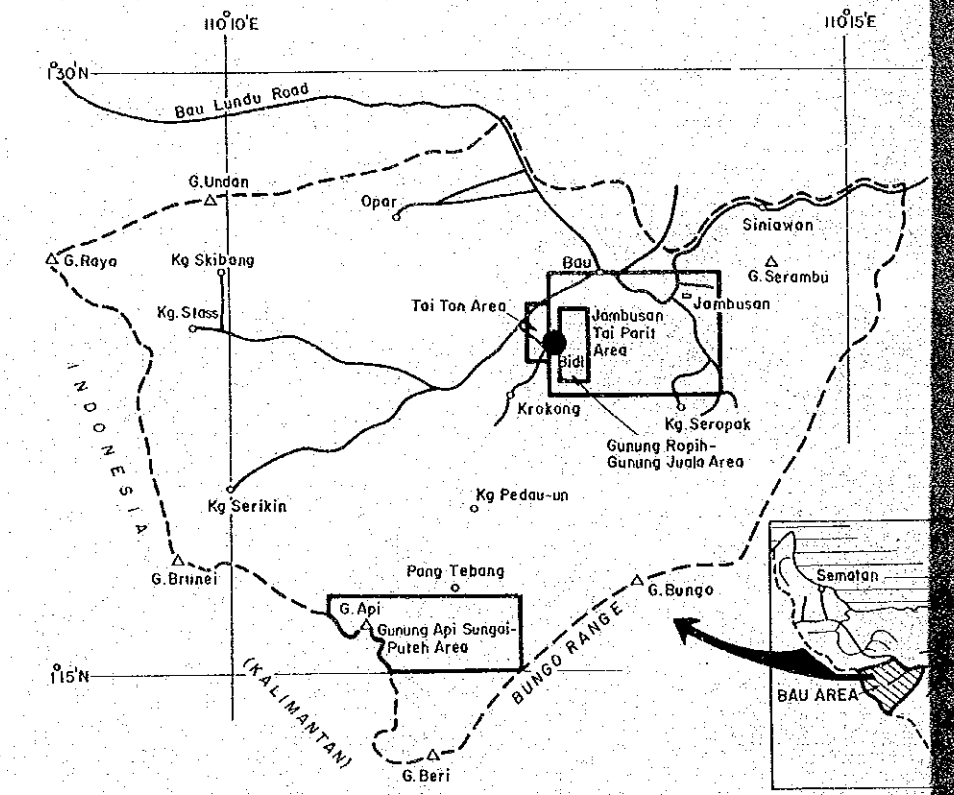
国際協力事業団
11857
図書資料番号

MAP I-27 RUMOH ORE DEPOSIT
LEVEL NO. I

- LEGEND**
- Calcite vein with large white or black calcite crystals.
 - Limestone with calcite veinlets
 - Stalactite
 - Cavity or Druse
 - Ore stock pile
 - Winze
 - Covered area
 - Bedding
 - Contact between calcite vein and limestone with calcite veinlets
 - Fracture with clay or calcite vein
 - Joint
 - W Width














MINERAL EXPLORATION
BAU AREA
WEST SARAWAK, MALAYSIA
PHASE II
Rumoh Ore Deposit
Level No. I

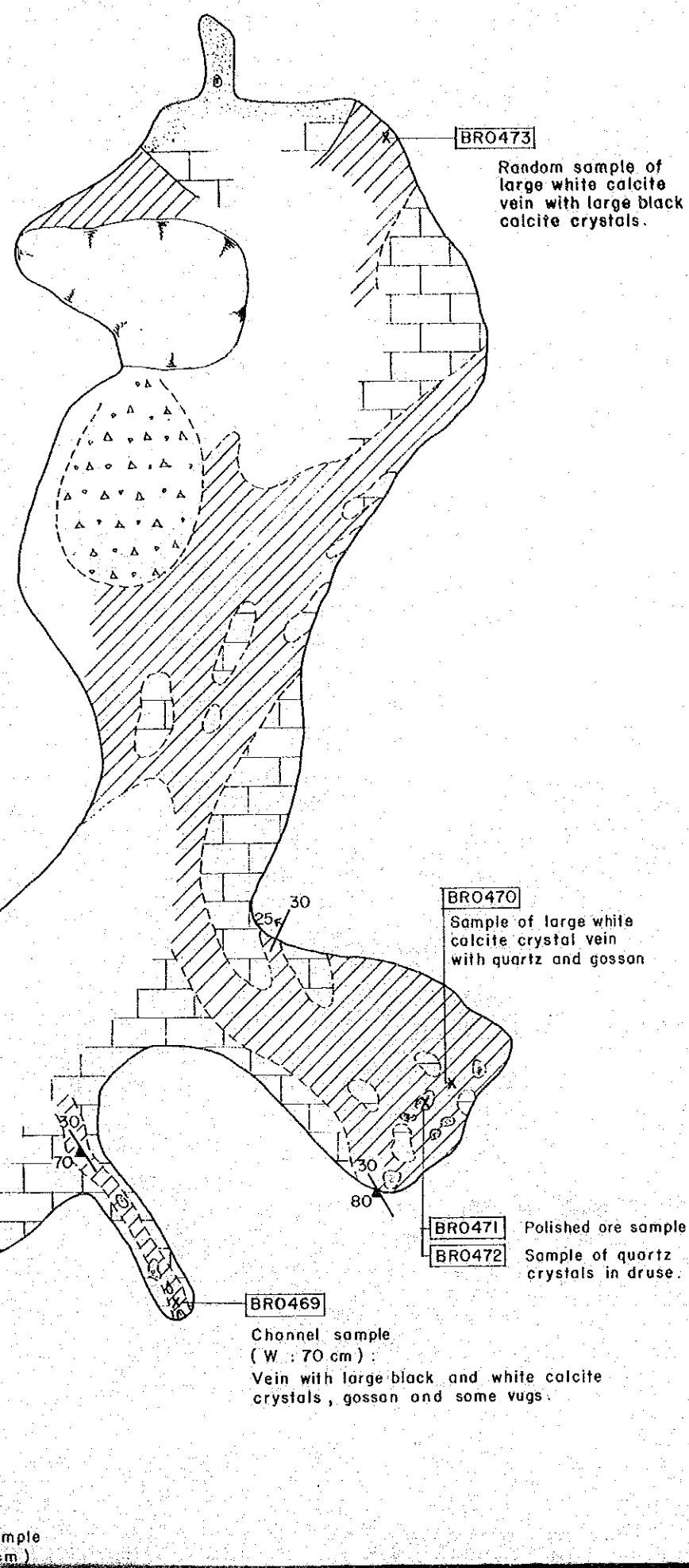


JAPAN INTERNATIONAL COOPERATION AGENCY
METAL MINING AGENCY OF JAPAN
GEOLOGICAL SURVEY OF MALAYSIA

MAP I-27 RUMOH ORE DEPOSIT LEVEL NO.1

LEGEND

-  Calcite vein with large white or black calcite crystals.
-  Limestone with calcite veinlets
-  Stalactite
-  Cavity or Druse
-  Ore stock pile
-  Winze
-  Covered area
-  Bedding
-  Contact between calcite vein and limestone with calcite veinlets
-  Fracture with clay or calcite vein
-  Joint
- W Width

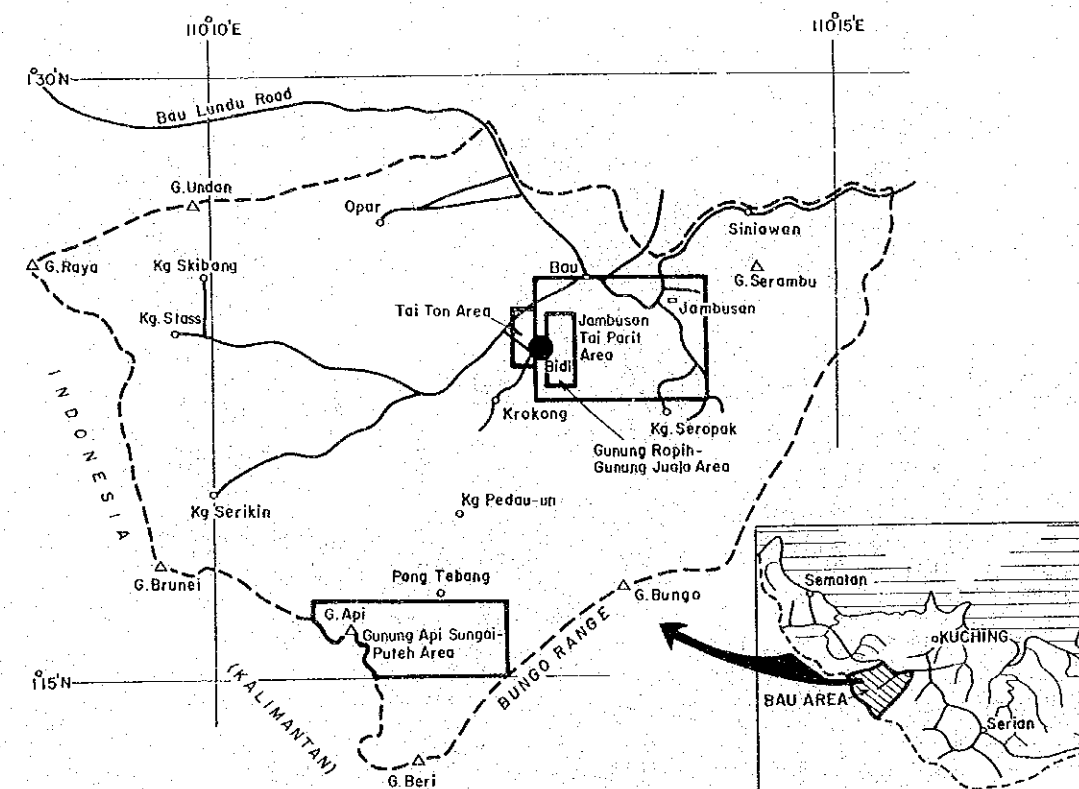


国際協力事業団

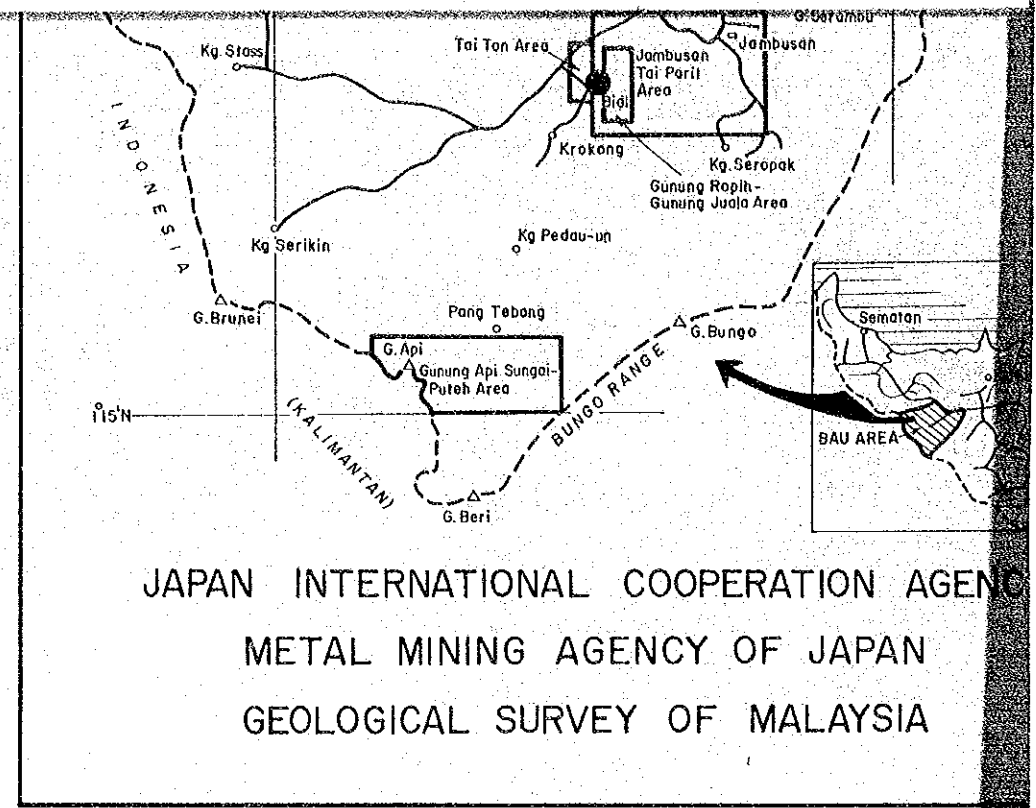
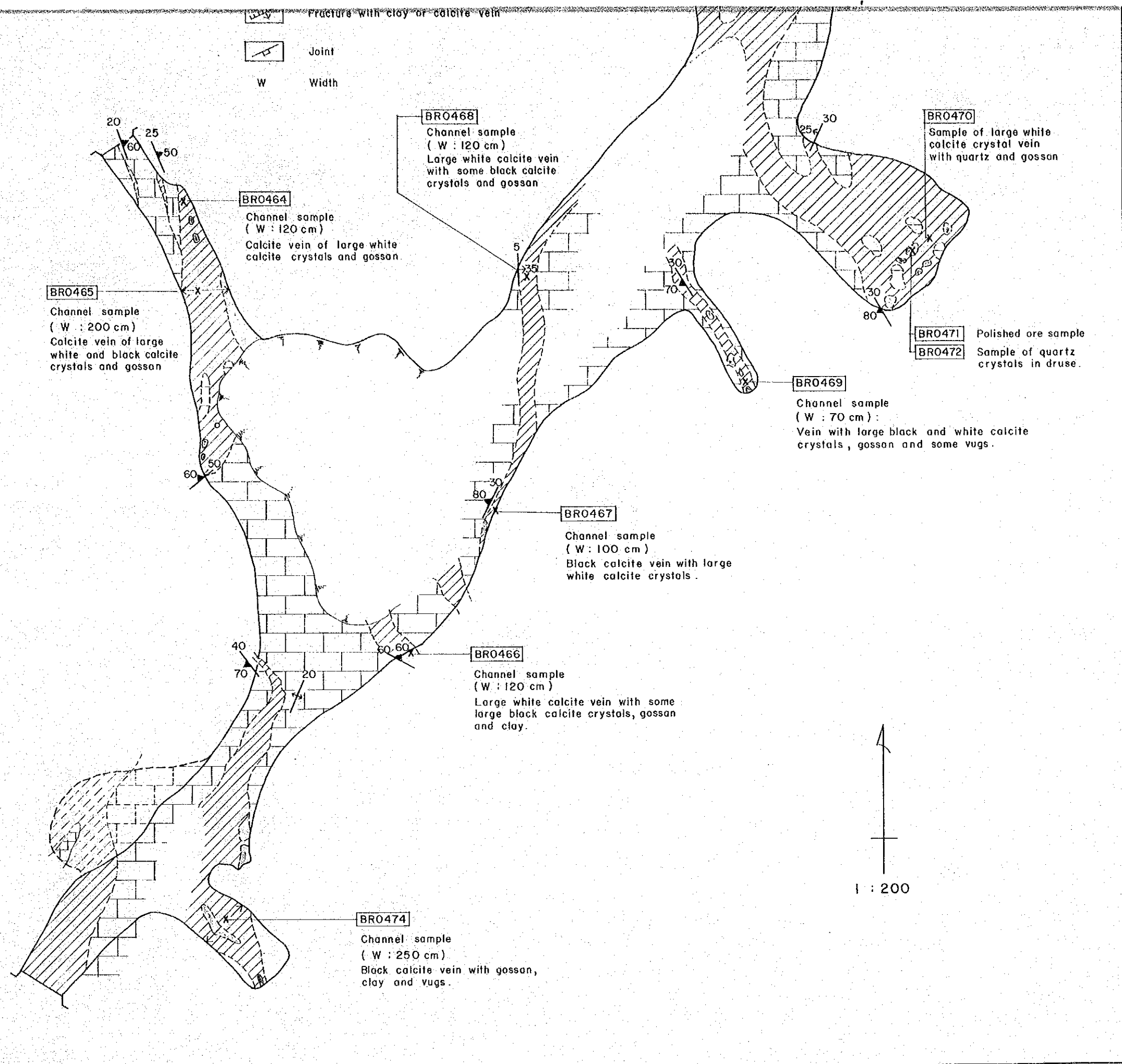
11857

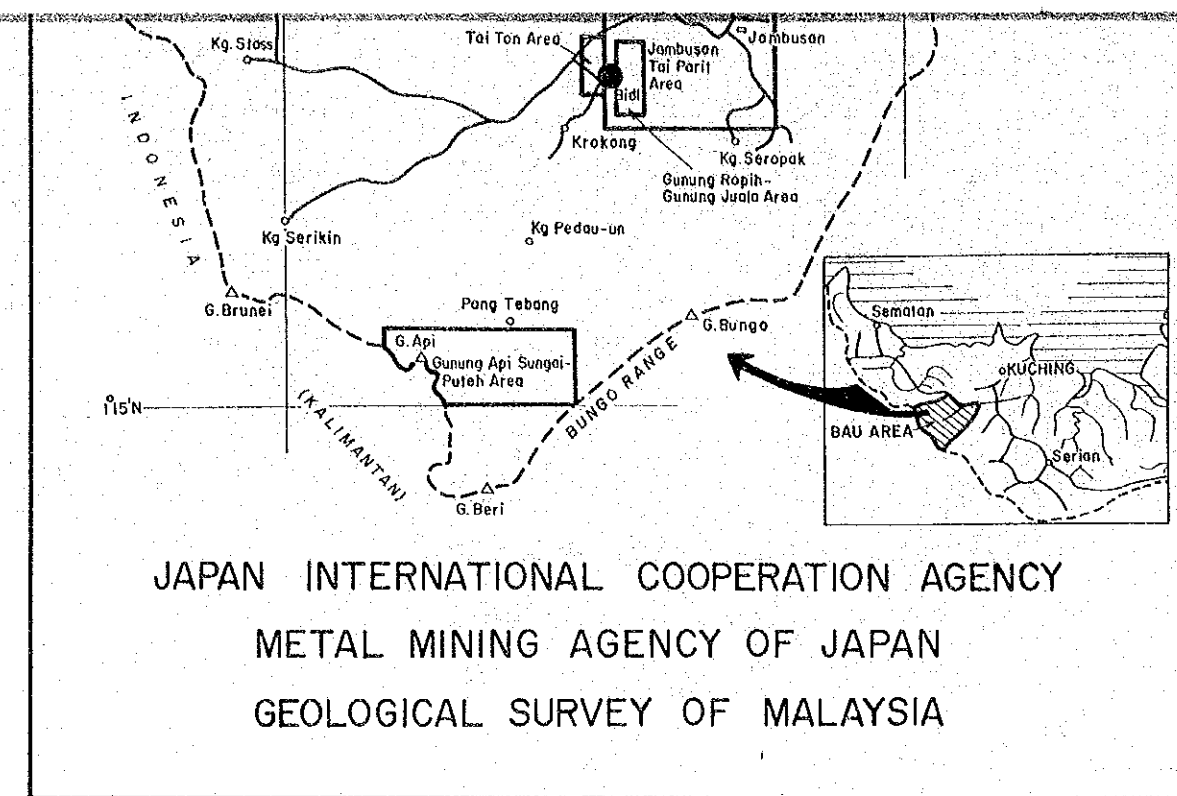
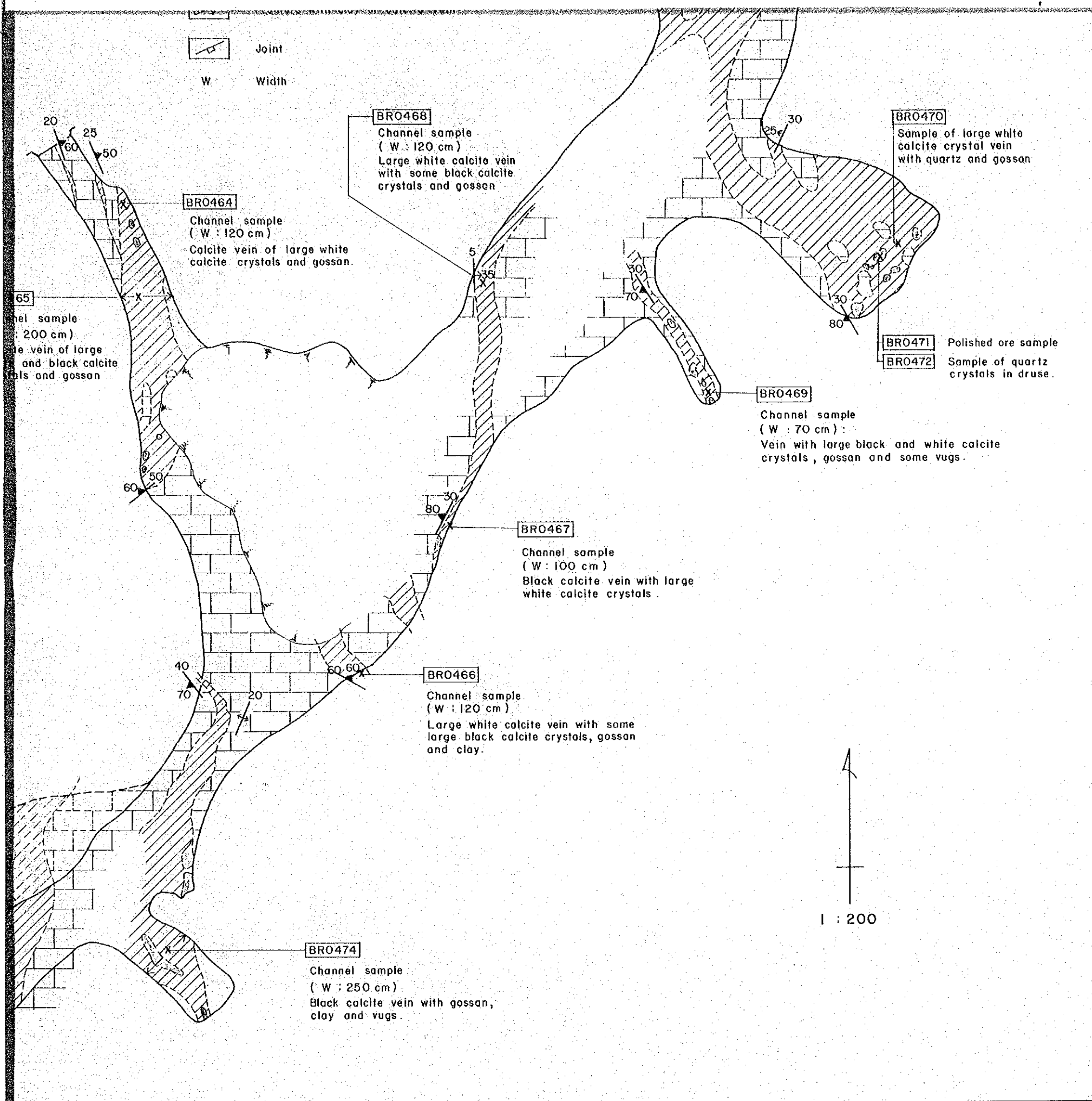
圖書資料検索

MINERAL EXPLORATION BAU AREA WEST SARAWAK, MALAYSIA PHASE II Rumoh Ore Deposit Level No. 1

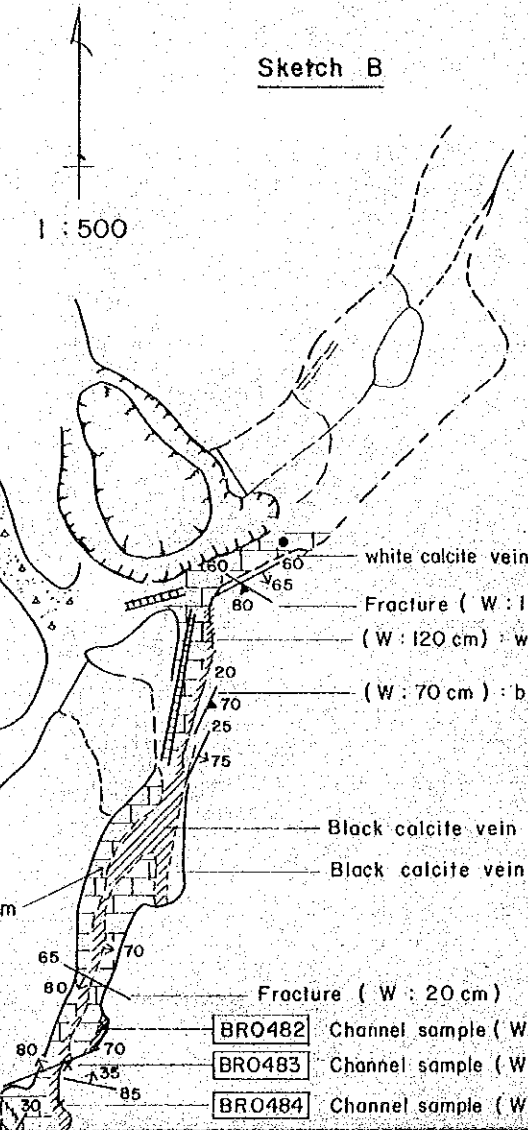
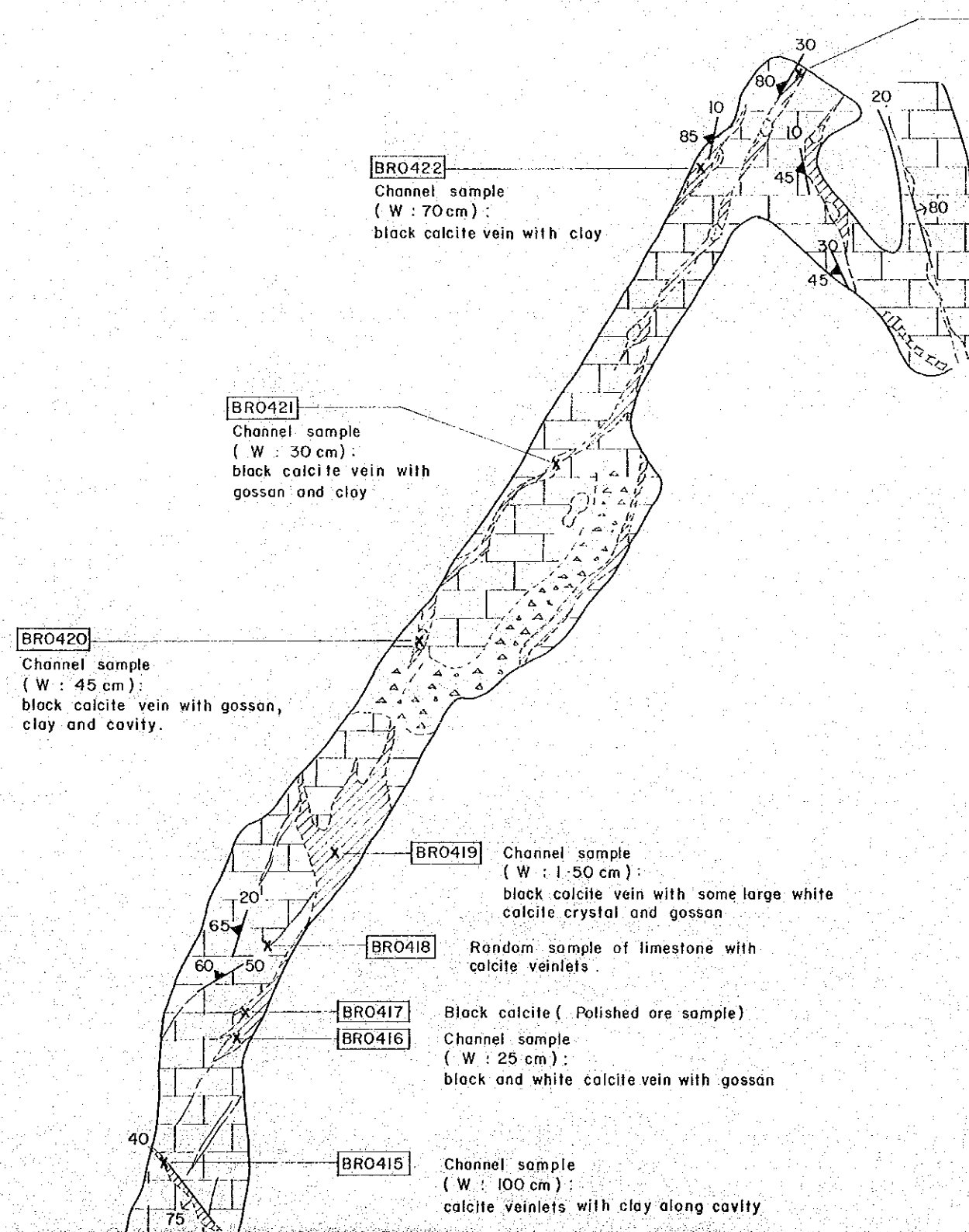
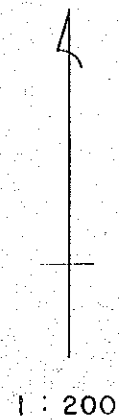


JAPAN INTERNATIONAL COOPERATION AGENCY
METAL MINING AGENCY OF JAPAN
GEOLOGICAL SURVEY OF MALAYSIA

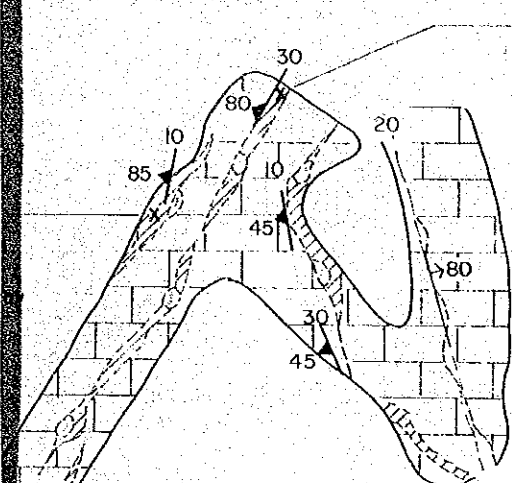




MAP I-28 RUMOH ORE DEPOSIT
LEVEL NO. 2



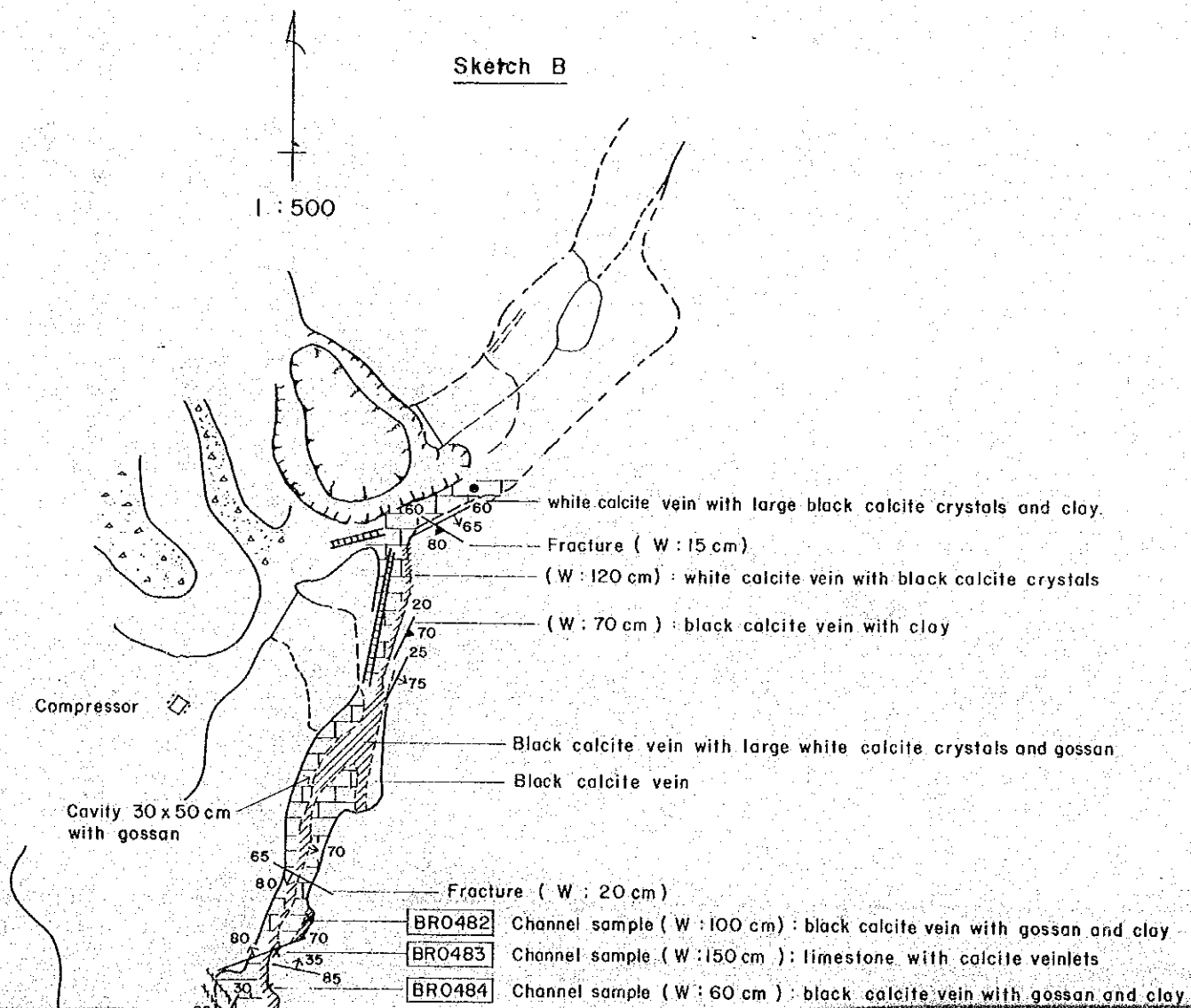
**RUMOH ORE DEPOSIT
LEVEL NO. 2**



BRO423
Channel sample
(W : 100 cm) :
white calcite vein with black calcite
crystals and gossan.

Sketch B

↑
1 : 500



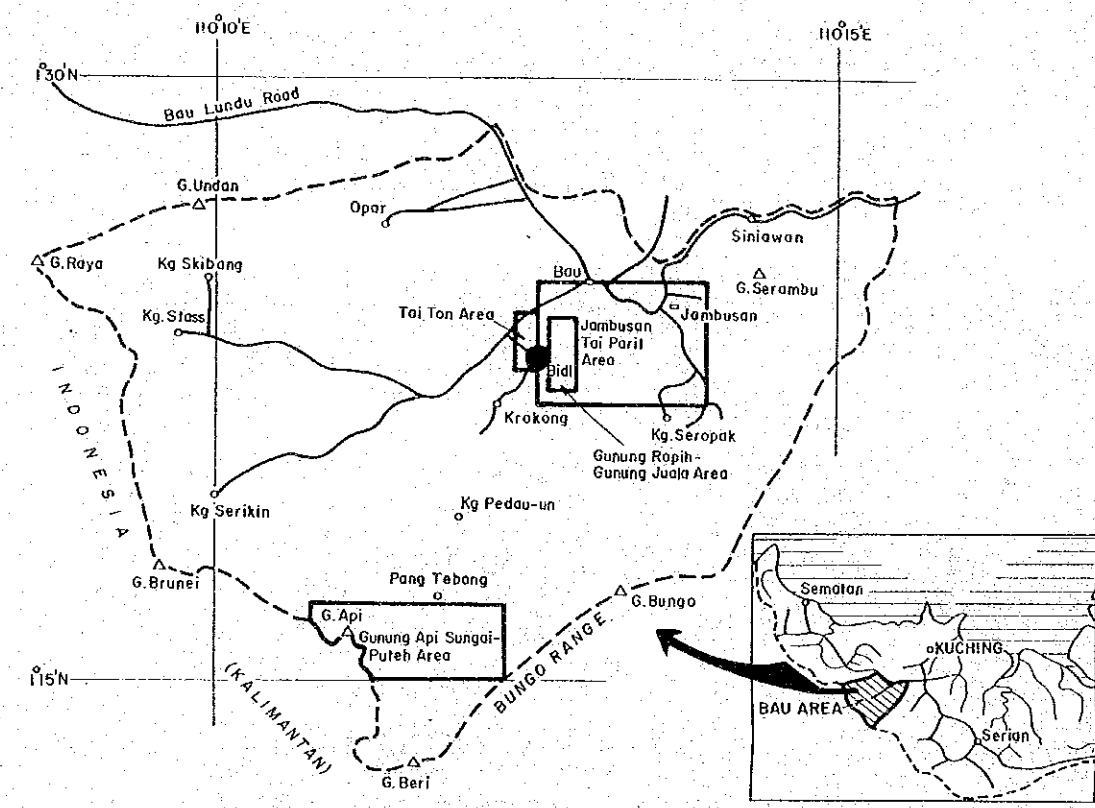
Sample
(W : 100 cm) :
white calcite vein with some large white
calcite crystals and gossan
of limestone with
shed ore sample)
white calcite vein with gossan
clay along cavity

white calcite vein with large black calcite crystals and clay.
Fracture (W : 15 cm)
(W : 120 cm) : white calcite vein with black calcite crystals
(W : 70 cm) : black calcite vein with clay
Black calcite vein with large white calcite crystals and gossan
Black calcite vein
Fracture (W : 20 cm)
BRO482 Channel sample (W : 100 cm) : black calcite vein with gossan and clay
BRO483 Channel sample (W : 150 cm) : limestone with calcite veinlets
BRO484 Channel sample (W : 60 cm) : black calcite vein with gossan and clay

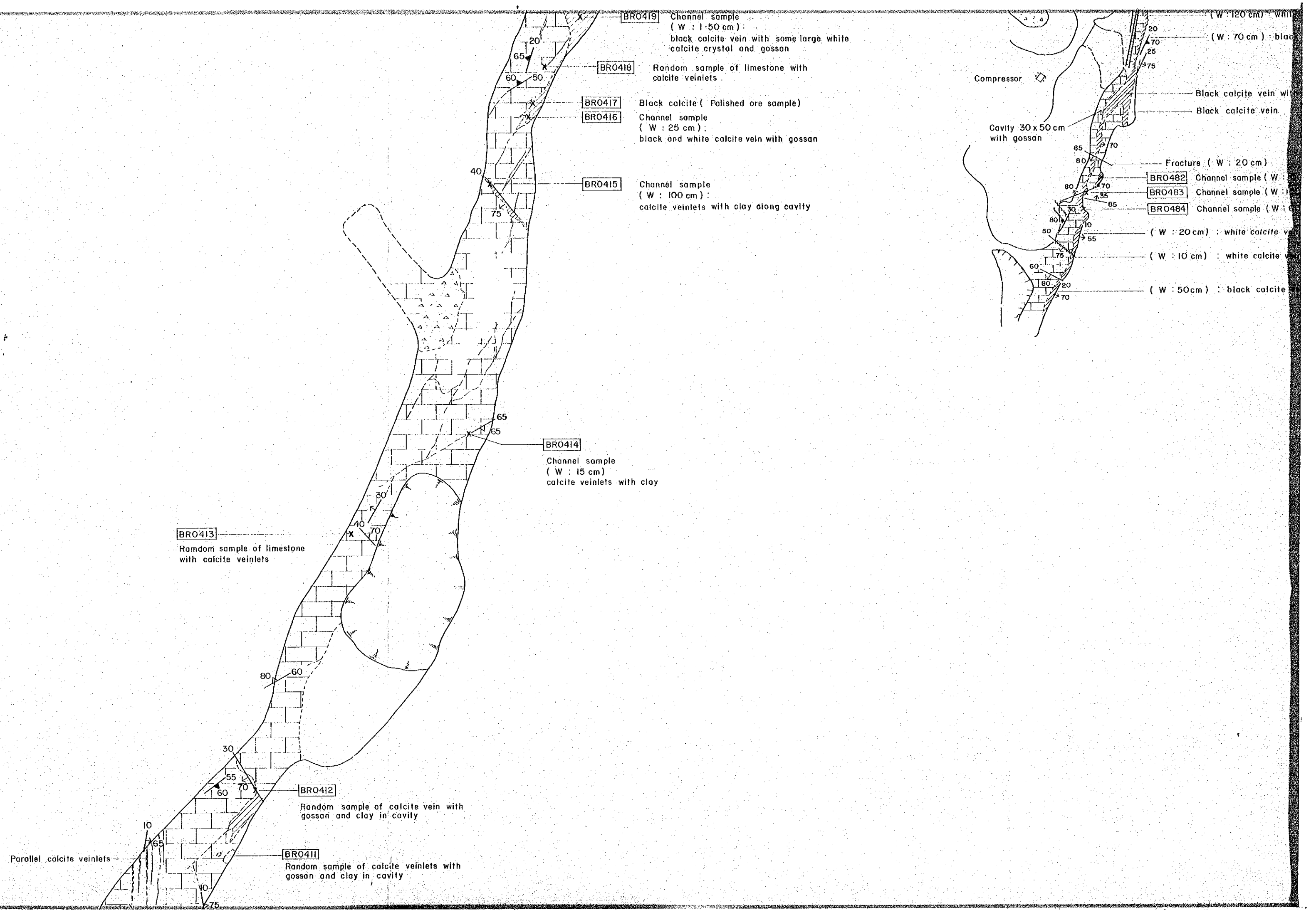
国際協力事業団
10445
図書資料室蔵書8
Map 1 層8

**MINERAL EXPLORATION
BAU AREA
WEST SARAWAK, MALAYSIA
PHASE II**

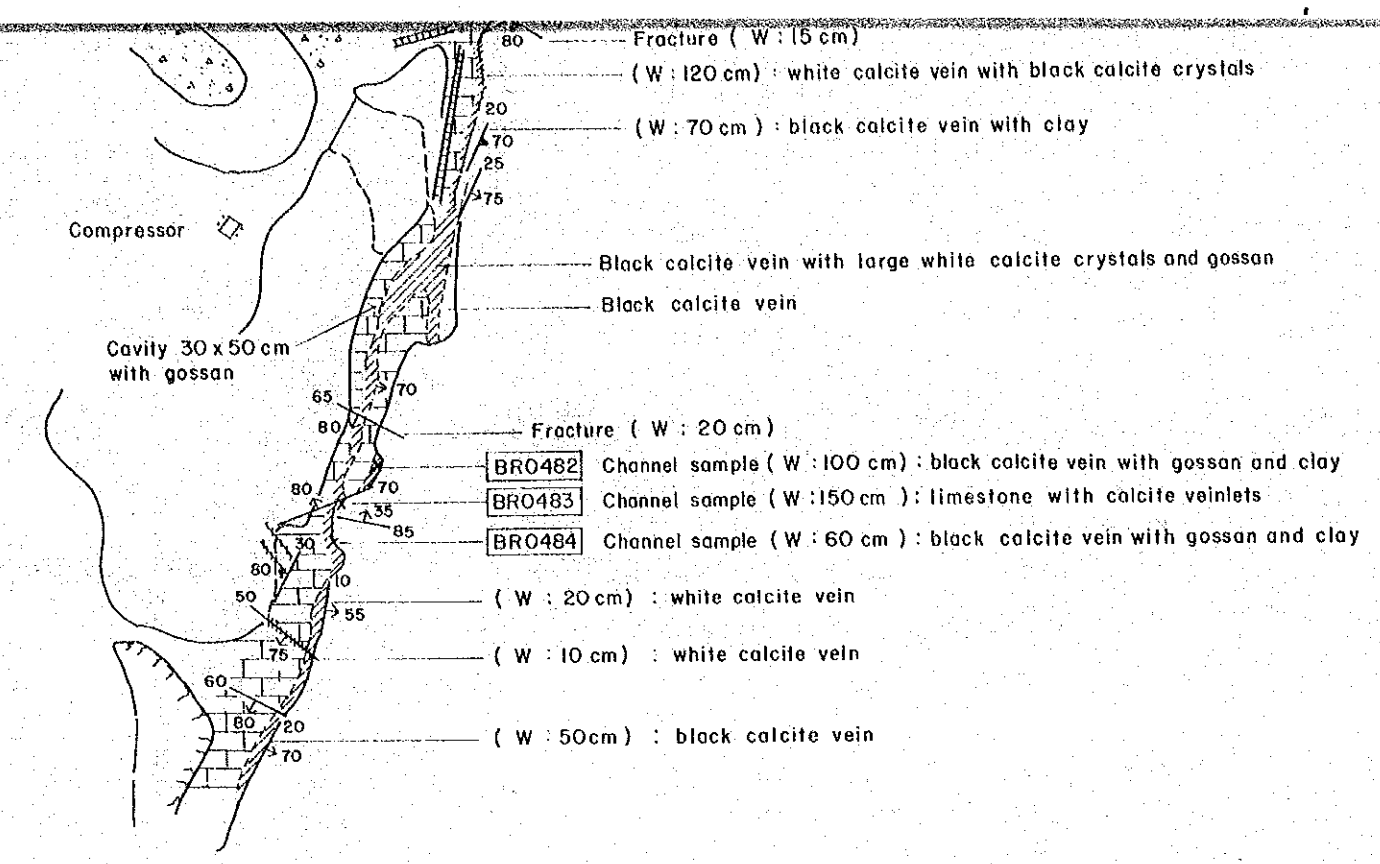
**Rumoh Ore Deposit
Level No. 2**



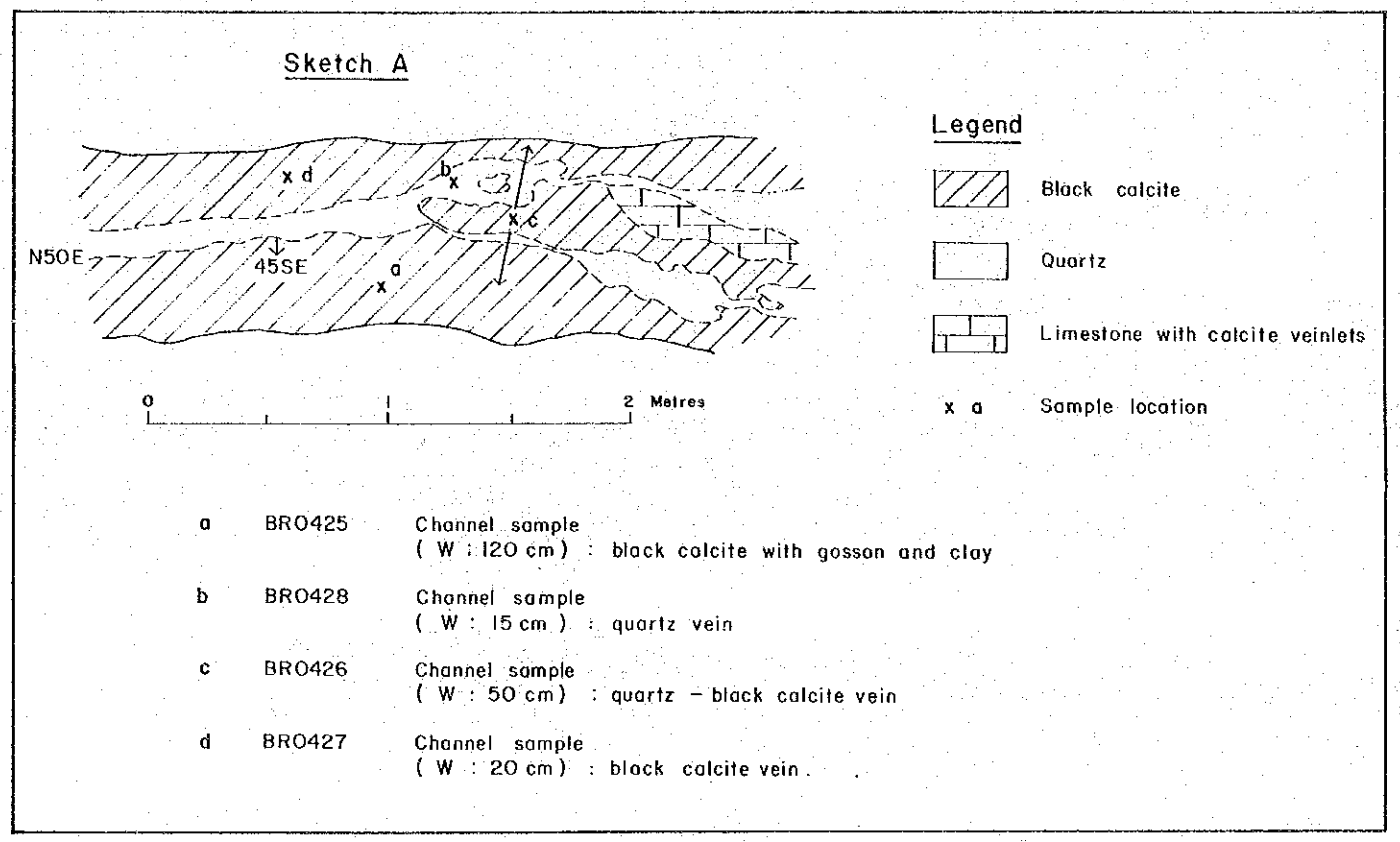
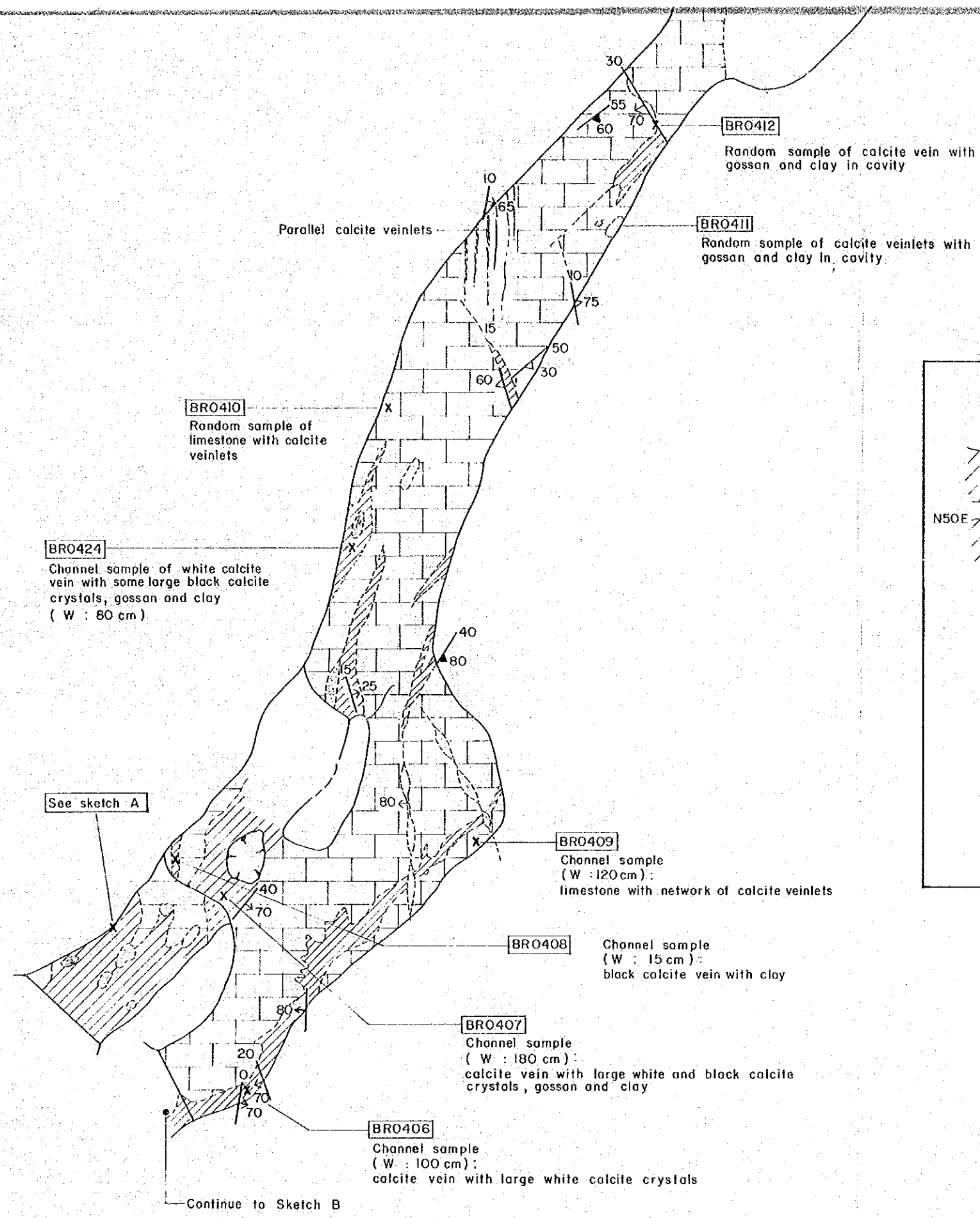
JAPAN INTERNATIONAL COOPERATION AGENCY
METAL MINING AGENCY OF JAPAN
GEOLOGICAL SURVEY OF MALAYSIA



l sample
 50 cm)
 calcite vein with some large white
 crystal and gossan
 mple of limestone with
 ets
 Polished ore sample)
 e calcite vein with gossan
 with clay along cavity



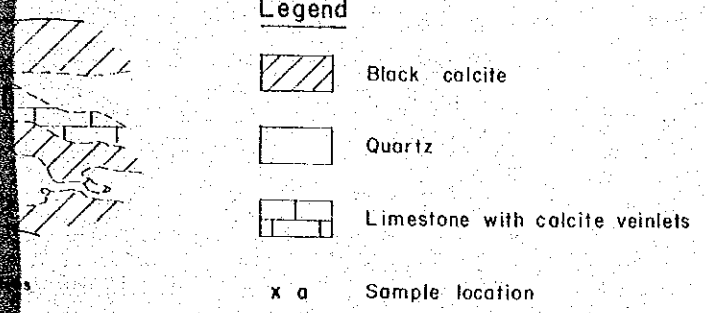
JAPAN INTERNATIONAL COOPERATION AGENCY
 METAL MINING AGENCY OF JAPAN
 GEOLOGICAL SURVEY OF MALAYSIA



See sketch A

Continue to Sketch B

Legend



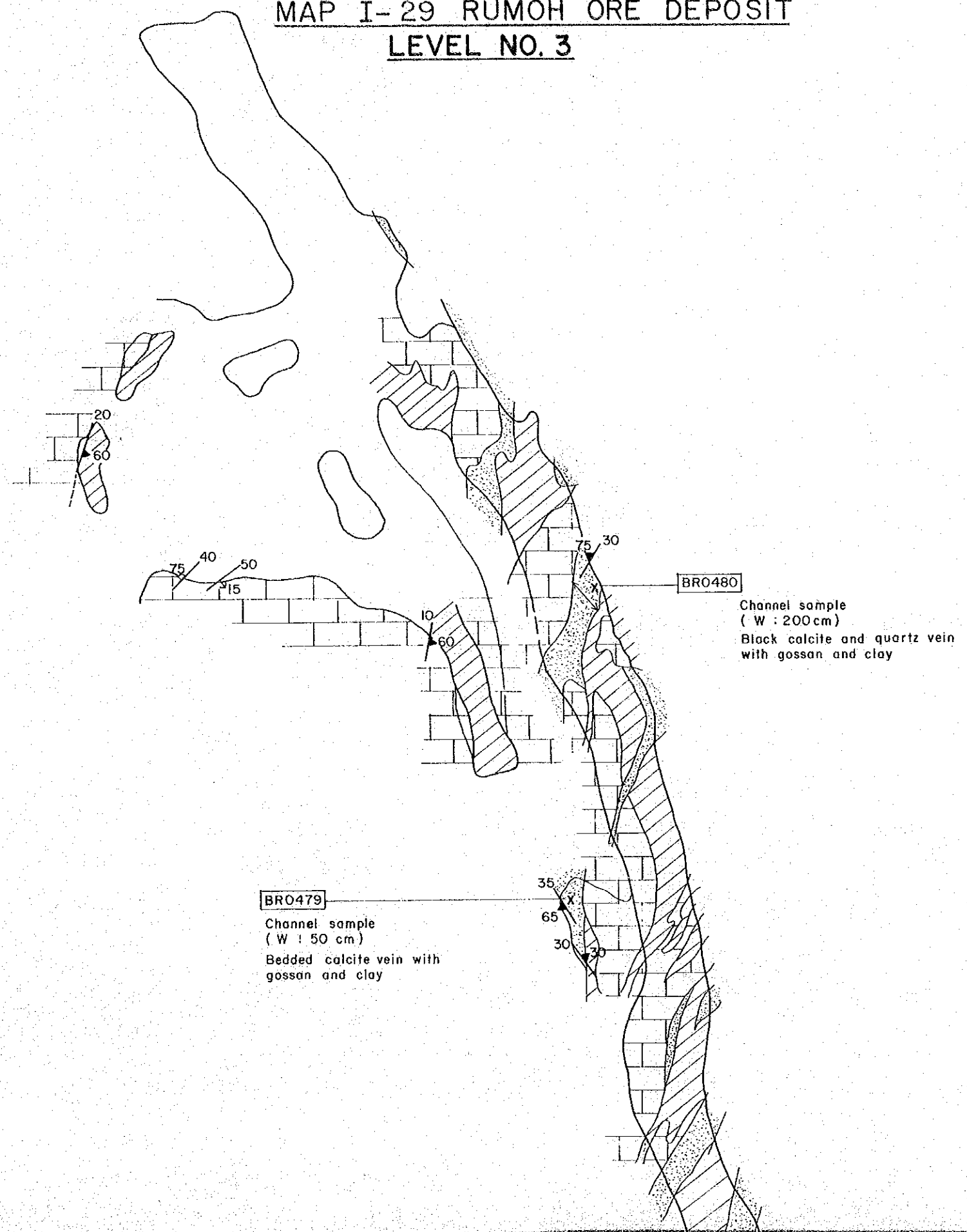
- Black calcite
- Quartz
- Limestone with calcite veinlets
- x a Sample location

calcite with gossan and clay
vein
- black calcite vein
calcite vein

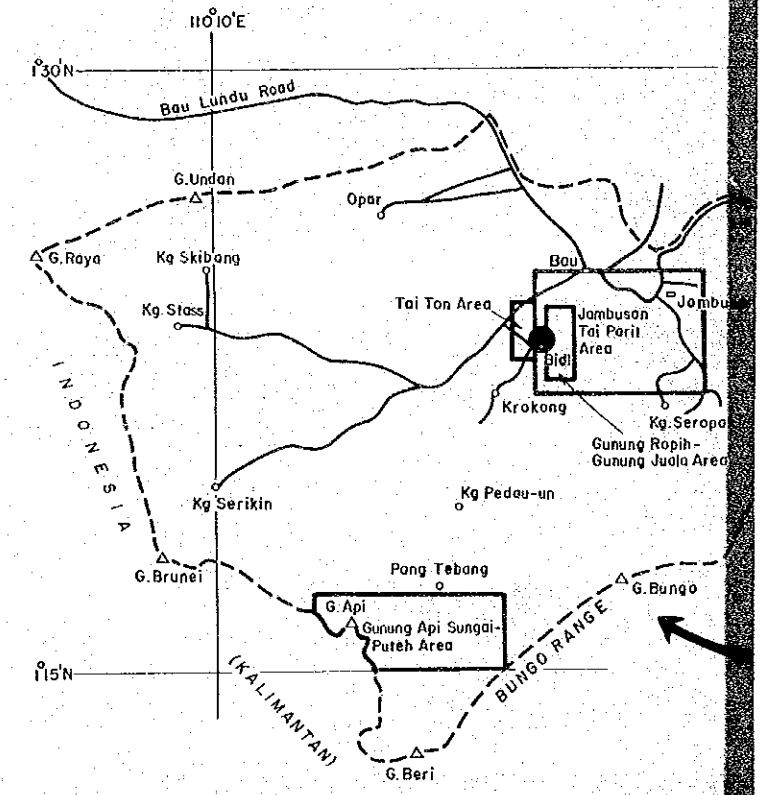
国際協力事業団
104-45
図書資料番号29

MAP I-29 RUMOH ORE DEPOSIT
LEVEL NO. 3

↑
1 : 200

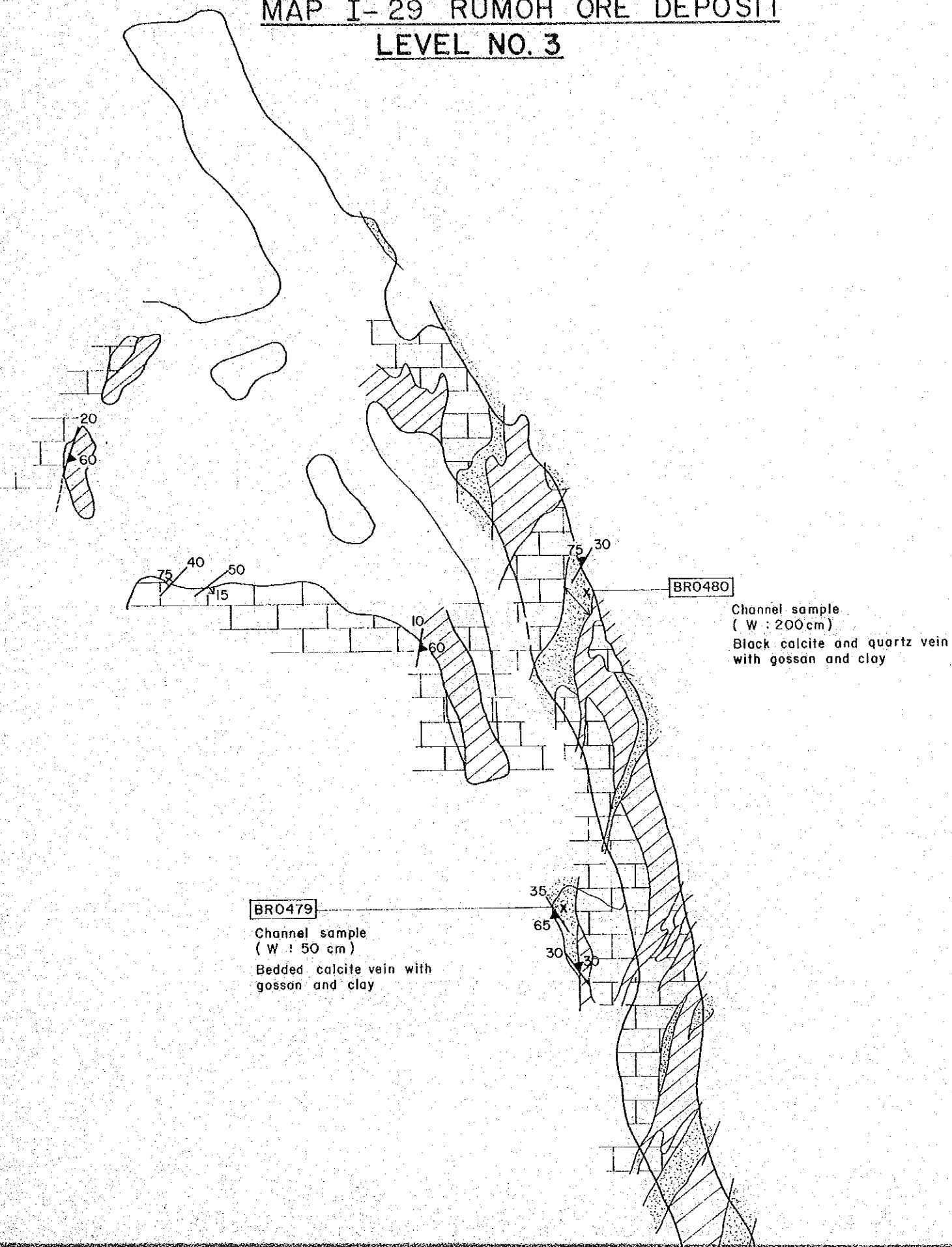


MINERAL EXPLORATION
BAU AREA
WEST SARAWAK, MALAYSIA
PHASE II
Rumoh Ore Deposit
Level No. 3



JAPAN INTERNATIONAL COOPERATION
METAL MINING AGENCY OF
GEOLOGICAL SURVEY OF MALAYSIA

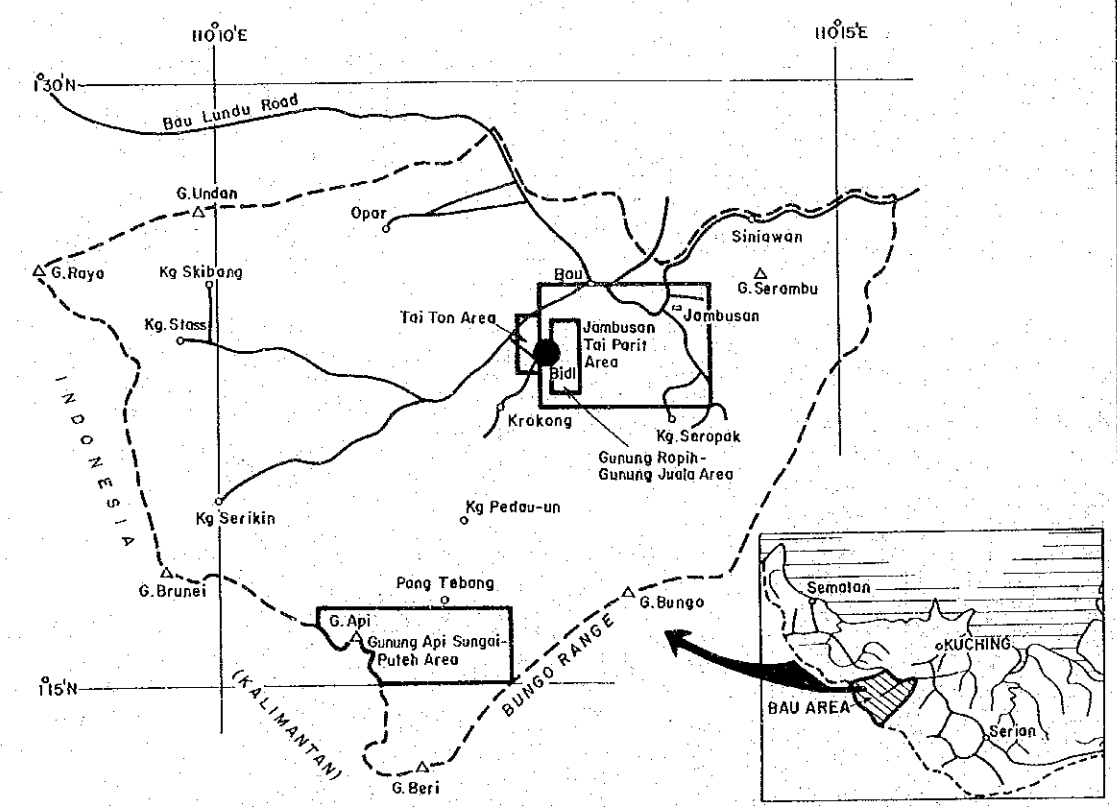
MAP I-29 RUMOH ORE DEPOSIT
LEVEL NO. 3



国際協力事業団
10445
圖書資料部 29

MINERAL EXPLORATION
BAU AREA
WEST SARAWAK, MALAYSIA
PHASE II

Rumoh Ore Deposit
Level No.3



JAPAN INTERNATIONAL COOPERATION AGENCY
METAL MINING AGENCY OF JAPAN
GEOLOGICAL SURVEY OF MALAYSIA

BR0479

Channel sample
(W : 50 cm)
Bedded calcite vein with
gossan and clay

35
65
30

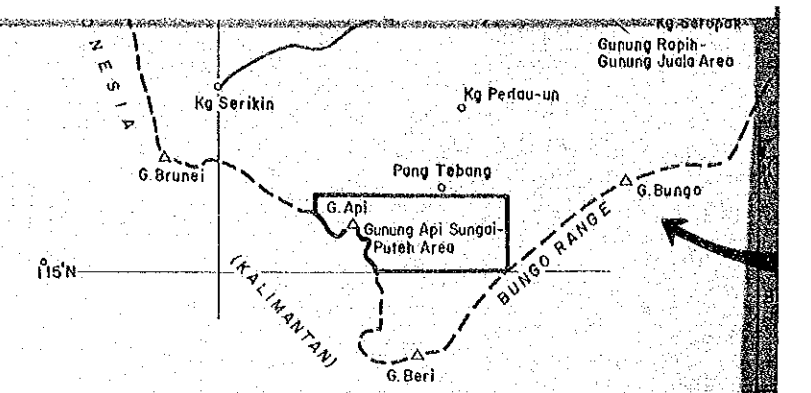
BR0477

Channel sample
(W : 200 cm)
Calcite vein of large black and
white calcite crystals, gossan
and clay

40
75
40

BR0478

Channel sample
(W : 100 cm)
Black calcite vein with gossan
and clay



JAPAN INTERNATIONAL COOPERATION
METAL MINING AGENCY OF
GEOLOGICAL SURVEY OF MALAYSIA

BRO479

Channel sample
(W : 50 cm)
Bedded calcite vein with
gossan and clay

35
65
30

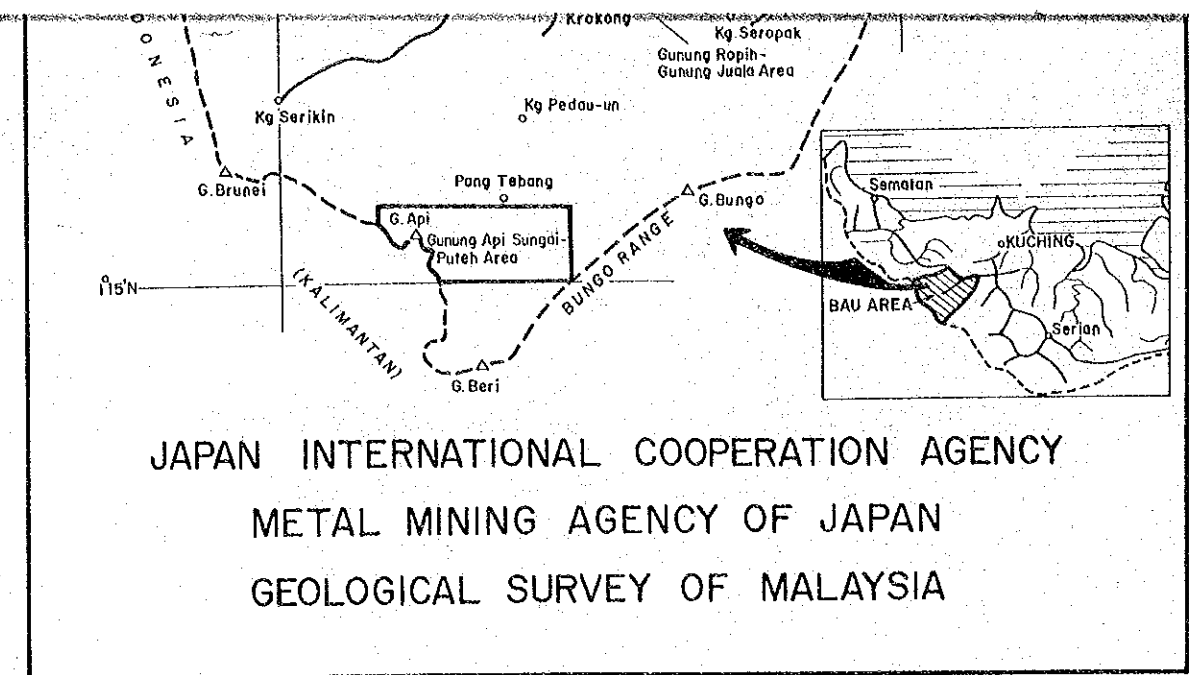
BRO477

Channel sample
(W : 200 cm)
Calcite vein of large black and
white calcite crystals, gossan
and clay

BRO478

Channel sample
(W : 100 cm)
Black calcite vein with gossan
and clay

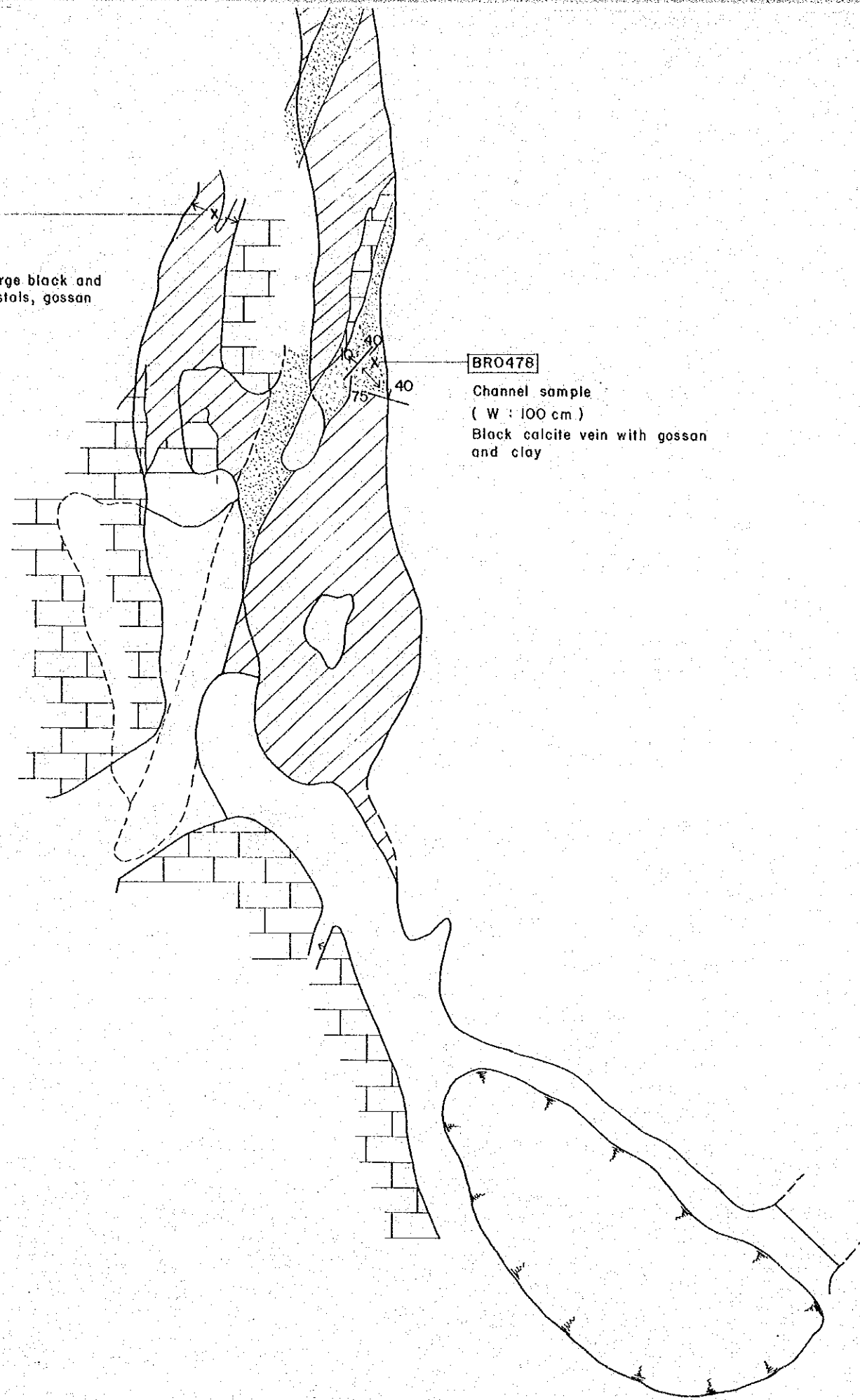
40
75
40



JAPAN INTERNATIONAL COOPERATION AGENCY
METAL MINING AGENCY OF JAPAN
GEOLOGICAL SURVEY OF MALAYSIA

BRO477

Channel sample
(W : 200 cm)
Calcite vein of large black and
white calcite crystals, gossan
and clay



BRO478

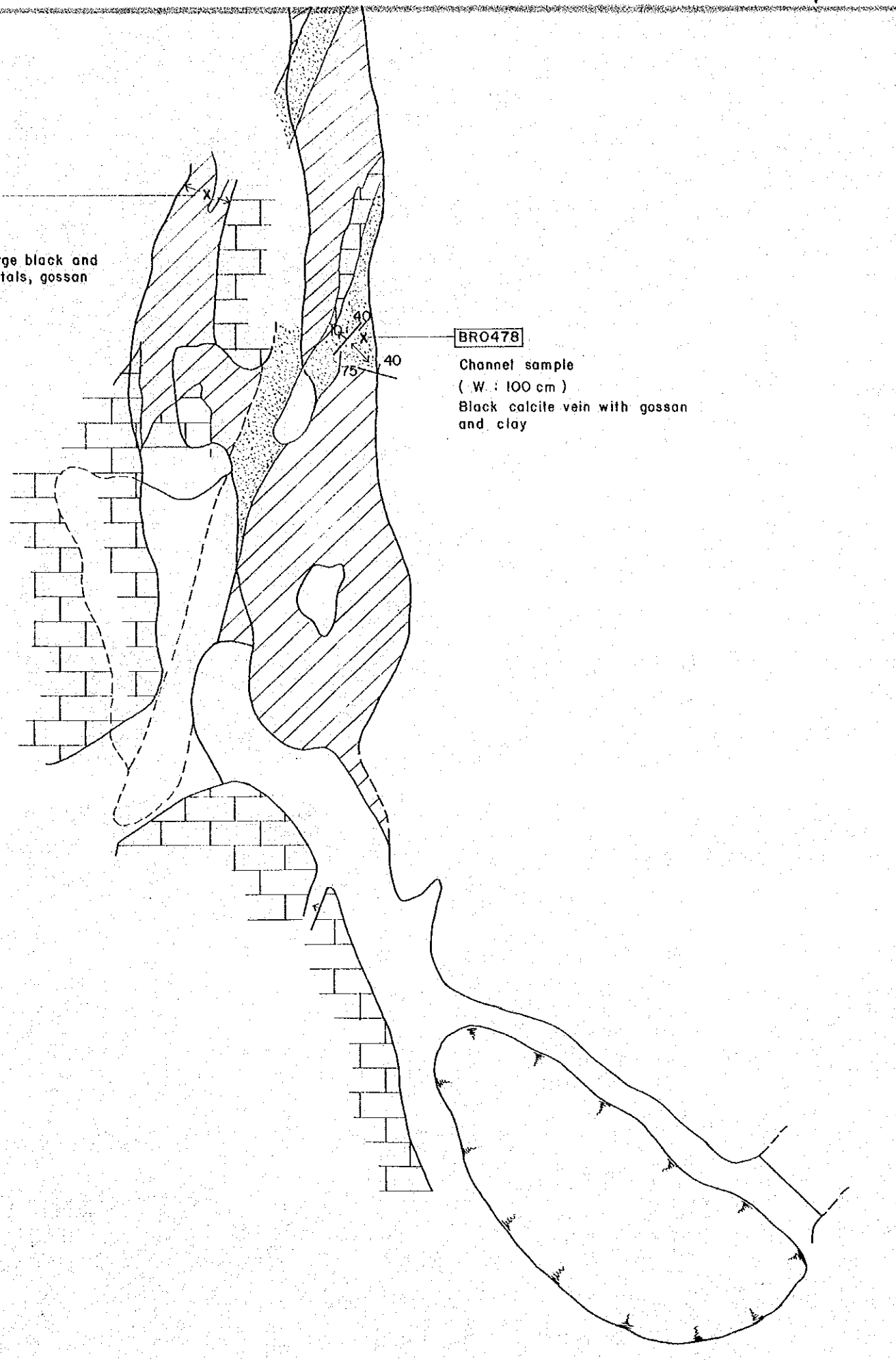
Channel sample
(W : 100 cm)
Black calcite vein with gossan
and clay

BRO477

Channel sample
(W : 200 cm)
Calcite vein of large black and
white calcite crystals, gossan
and clay

BRO478

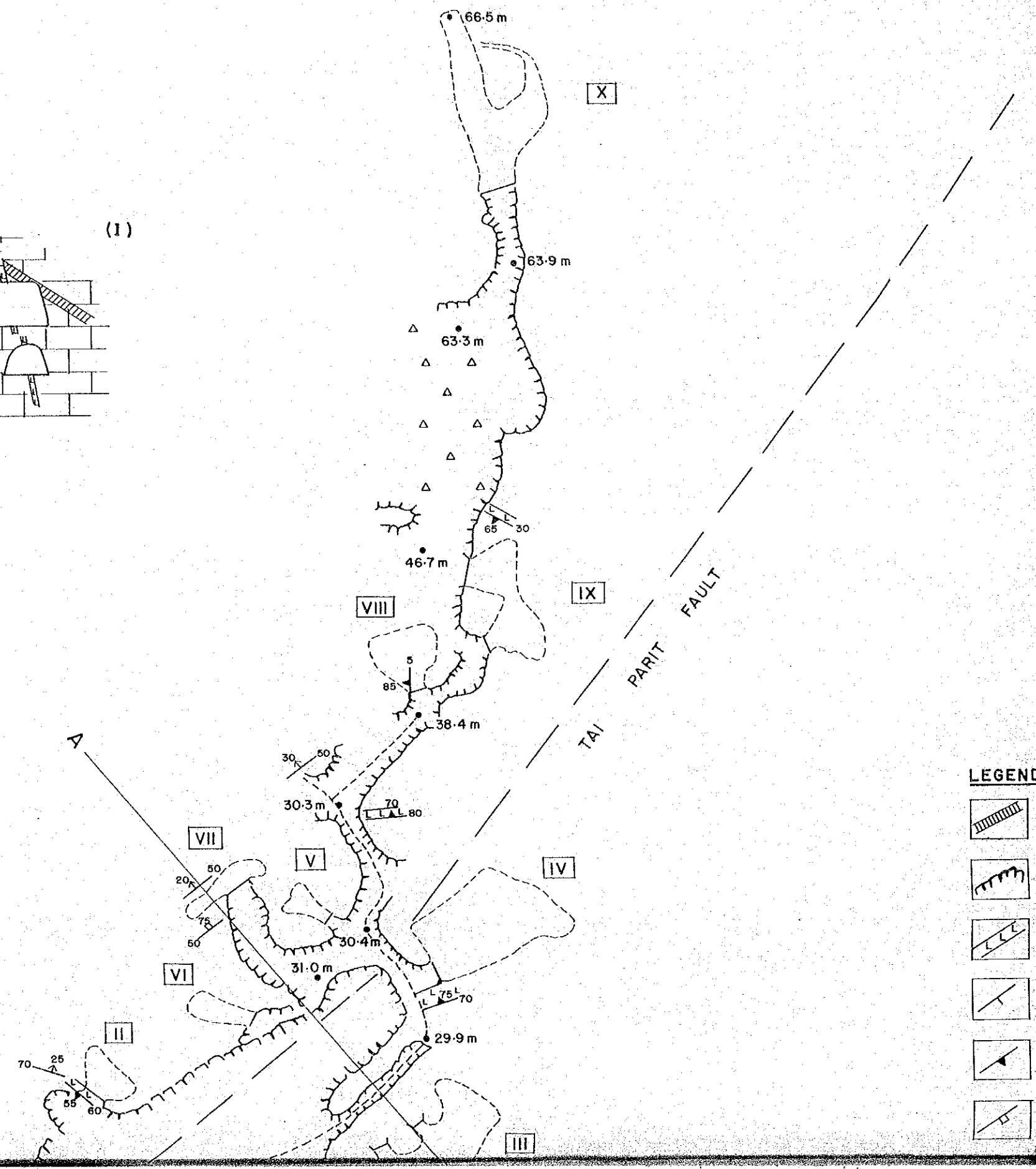
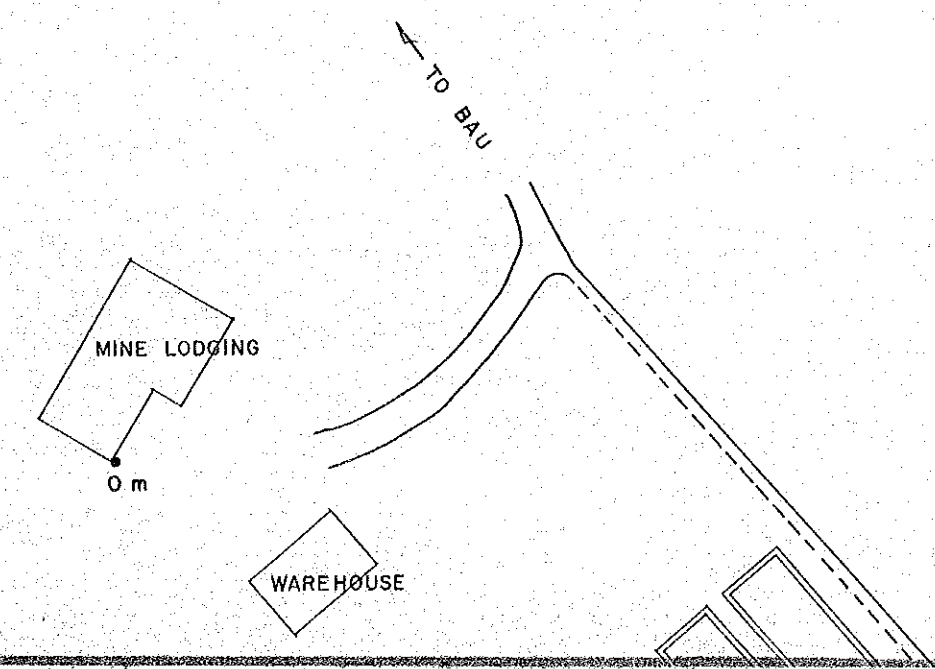
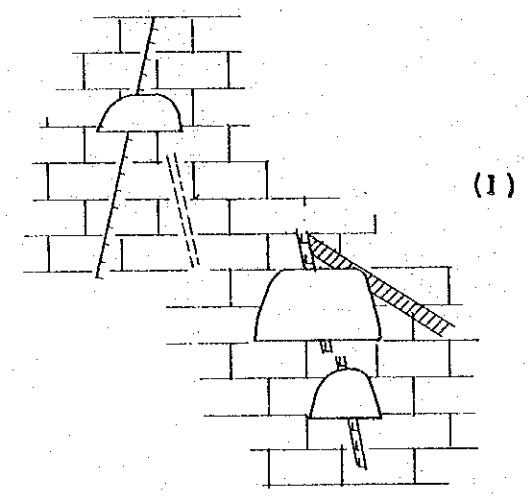
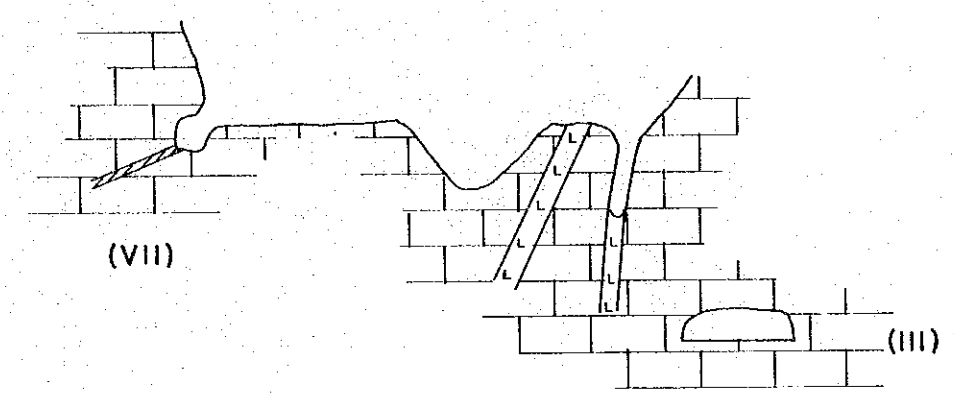
Channel sample
(W : 100 cm)
Black calcite vein with gossan
and clay



MAP I-30 PLAN MAP OF SABURAN ORE DEPOSIT

A - A' SECTION
1 : 500

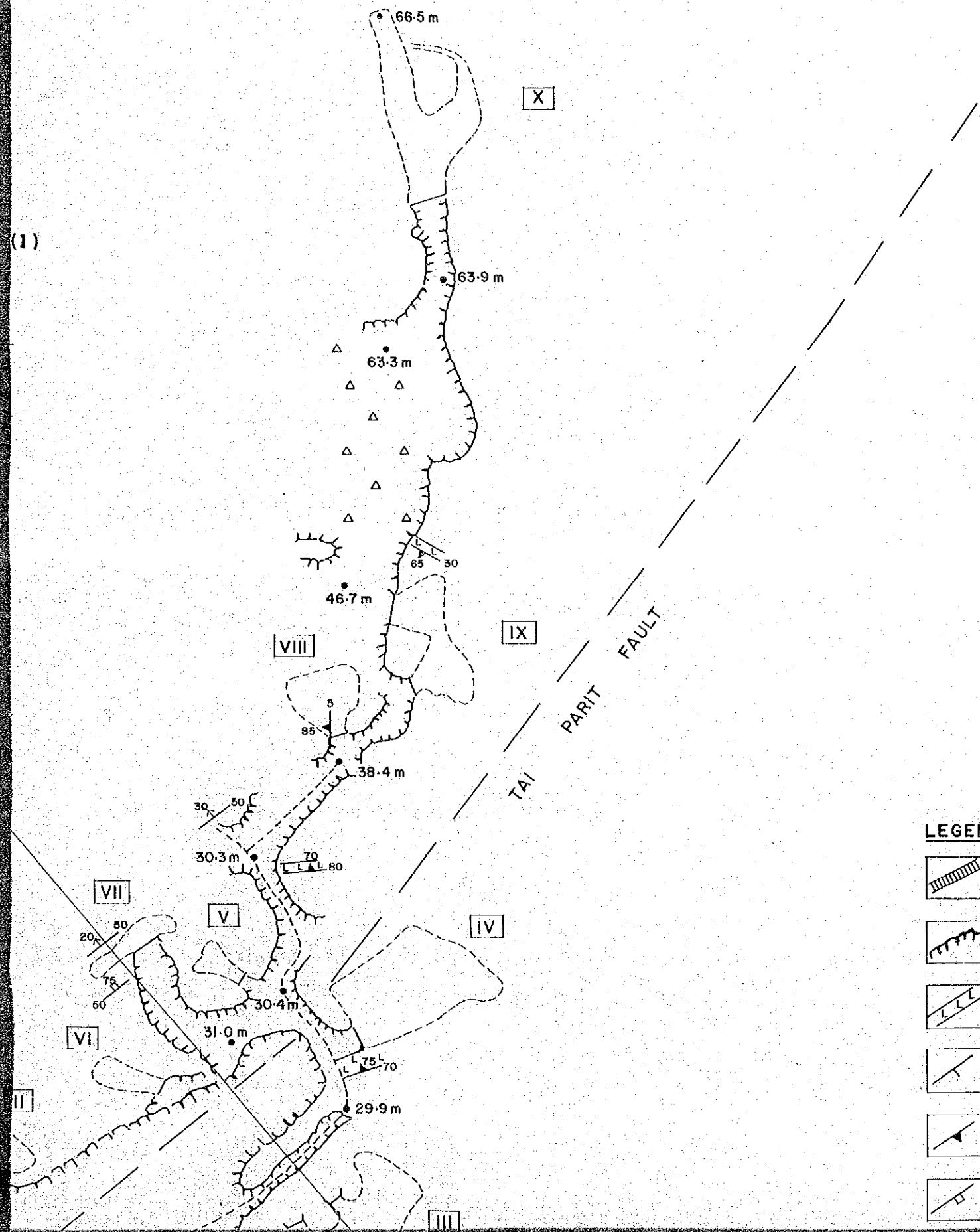
50m
40
30
20
10
0



LEGEND

-
-
-
-
-

MAP OF SABURAN ORE DEPOSIT



LEGEND

- Calcite vein
- Limestone exposure or cliff
- Dyke rock
- Bedding
- Rock boundary
- Joint

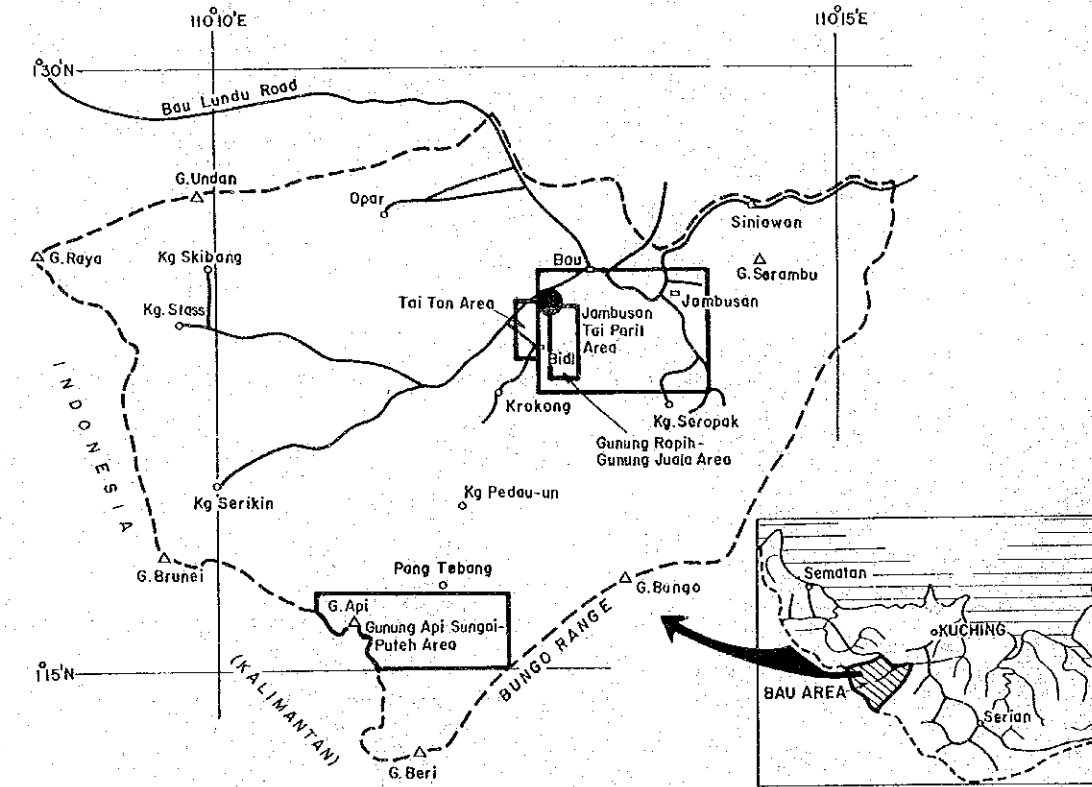
国際協力事業団

10445 30

図書資料室蔵書

MINERAL EXPLORATION
BAU AREA
WEST SARAWAK, MALAYSIA
PHASE II

Plan Map of
Saburan Ore Deposit



JAPAN INTERNATIONAL COOPERATION AGENCY
METAL MINING AGENCY OF JAPAN
GEOLOGICAL SURVEY OF MALAYSIA

MINE LODGING

0 m

WAREHOUSE

VAT

VAT

0.4 m

1.3 m

16.2 m

VI

II

III

VI

31.0 m

30.4 m

75

70

29.9 m

70

50

BR0330

80

50

29.9 m

29.6 m

LEVEL NO.2

BR0347

BR0346

31.6 m

34.3 m

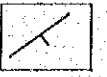
BOULDERS

16.2 m

Height



Dyke



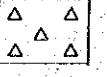
Bedding



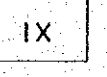
Rock




Joint











Mine



Gallery



Mine

-  Dyke rock
-  Bedding
-  Rock boundary
-  Joint
-  Mine waste
-  IX Gallery number
-  Mine road
-  ● 16.2 m Height in metre above Mine Lodging

