


NATURAL CONDITION SURVEY REPORT

FOR
THE STUDY
ON
THE DEVELOPMENT PROJECT OF
THE INDUSTRIAL PORT
ON
THE EASTERN SEABOARD
IN
THE KINGDOM OF THAILAND
(APPENDIX : SURVEY DATA)

MARCH 1983

JAPAN INTERNATIONAL COOPERATION AGENCY



JICA LIBRARY



1000890(6)

NATURAL CONDITION SURVEY REPORT

FOR
THE STUDY
ON
THE DEVELOPMENT PROJECT OF
THE INDUSTRIAL PORT
ON
THE EASTERN SEABOARD
IN
THE KINGDOM OF THAILAND
(APPENDIX : SURVEY DATA)

MARCH 1983

JAPAN INTERNATIONAL COOPERATION AGENCY

| | | |
|----------|---------|------|
| 国際協力事業団 | | |
| 支入 月日 | 01.0.04 | 122 |
| | | 72.8 |
| 登録No | 15330 | SDF |

CONTENTS

| | Page |
|--|------|
| I. CONTROL POINT SURVEY | 1 |
| 1. Results of Control Point | 2 |
| 2. Control Survey Net Works | 7 |
| II. SOIL INVESTIGATION | 9 |
| 1. Soil Profile | 10 |
| 2. Specific Gravity | 19 |
| 3. Water Contents | 72 |
| 4. Grain Size Distribution | 106 |
| (a) Soil Investigation | 107 |
| (b) Sea-Bottom Materials | 193 |
| 5. Atterberg Limits (Liquid Limit & Plastic Limit) | 211 |
| III. GEOPHYSICAL PROSPECTING | 214 |
| 1. Electrical Prospecting (Resistivity-Depth Curves) | 215 |
| 2. Seismic Prospecting (Travel Time Curves) | 328 |
| IV. OCEANOGRAPHY & METEOROLOGY | 335 |
| 1. Tides | 336 |
| 2. Tidal Currents | 338 |
| 3. Waves | 417 |
| 4. Wind | 433 |
| V. TOPOGRAPHICAL MAPS (Scale: 1/10,000) | 510 |
| 1. Topographical Maps on Land | 511 |
| 2. Isobath Maps | 512 |

1. CONTROL POINT SURVEY

1. Results of Control Point

WU

| Control Point | Coordinates | | |
|---------------|--------------------------|----------------------------|----------------------|
| | E | N | H |
| 10454 | 736,099. ^m 47 | 1,412,757. ^m 54 | 54. ^m 275 |
| 10464 | 734,630.52 | 1,410,168.51 | 31.986 |
| 10465 | 740,868.20 | 1,409,370.12 | 34.009 |
| 10474 | 735,830.41 | 1,406,115.49 | 15.054 |
| 10475 | 741,202.93 | 1,405,493.98 | 6.040 |
| 10476 | 741,824.94 | 1,406,822.49 | 24.343 |
| 10484 | 735,989.32 | 1,402,176.93 | 5.124 |
| 10485 | 741,500.70 | 1,402,799.50 | 6.570 |
| 11524 | 744,144.55 | 1,404,969.34 | 3.723 |
| 11534 | 743,282.11 | 1,402,864.10 | 5.692 |
| 11744 | 728,571.45 | 1,402,674.37 | 10.865 |
| 11754 | 732,023.28 | 1,406,044.38 | 20.696 |
| 11755 | 730,220.14 | 1,402,884.21 | 7.257 |
| 11764 | 733,002.17 | 1,407,754.82 | 35.562 |
| 11765 | 729,334.87 | 1,409,893.46 | 55.055 |

UTM ZONE 47 ON 99°E

Results of Control Point

121

| Control Point | Co-ordinate | | H | Elevation |
|---------------|-------------|---------------|-------|-----------|
| | E | N | | |
| MAIN | 721,602.669 | 1,400,493.550 | 5.160 | |
| K-1 | 721,139.878 | 1,400,470.315 | 2.882 | |
| K-2 | 722,078.562 | 1,400,655.236 | 2.399 | |
| K-3 | 722,550.727 | 1,400,688.715 | 1.376 | |
| K-4 | 722,809.084 | 1,401,150.981 | 1.668 | |
| K-5 | 723,299.801 | 1,401,234.916 | 2.693 | |
| K-6 | 723,763.442 | 1,401,217.769 | 1.603 | |
| K-7 | 724,178.221 | 1,401,339.409 | 3.513 | |
| K-8 | 724,328.564 | 1,401,504.327 | 2.240 | |
| K-9 | 725,269.900 | 1,401,820.600 | 1.732 | |
| K-10 | 725,960.927 | 1,401,858.184 | 2.134 | |
| K-11 | 726,390.181 | 1,401,853.231 | 1.900 | |
| K-12 | 727,186.553 | 1,401,858.670 | 2.695 | |
| K-13 | 727,662.136 | 1,401,839.208 | 2.574 | |
| K-14 | 728,075.127 | 1,402,106.932 | 0.922 | |
| K-15 | 728,788.705 | 1,402,262.887 | 2.441 | |
| S | 729,943.820 | 1,402,192.181 | 2.351 | |
| K-17 | 731,155.805 | 1,402,096.979 | 3.542 | |
| K-18 | 732,284.698 | 1,401,958.874 | 4.807 | |
| K-19 | 733,023.281 | 1,401,895.508 | 5.040 | |
| K-20 | 733,265.217 | 1,401,816.945 | 1.754 | |
| K-21 | 733,917.362 | 1,401,725.972 | 1.956 | |
| K-22 | 734,258.908 | 1,401,660.680 | 1.644 | |

UTM ZONE 47 CN 99°E

Results of Control Point

[3]

| Control Point | Co-ordinate | | | |
|---------------|-------------|---------------|--------|------------------------|
| | E m | N m | H m | |
| X-23 | 734,820.269 | 1,401,568.806 | 1.921 | |
| X-24 | 735,209.602 | 1,401,503.587 | 1.953 | |
| X-25 | 735,742.952 | 1,401,417.837 | 2.221 | |
| X-26 | 736,070.640 | 1,401,389.650 | 2.364 | |
| X-27 | 736,500.871 | 1,401,356.821 | 2.644 | |
| X-28 | 736,819.478 | 1,401,301.103 | 2.236 | |
| X-29 | 737,101.617 | 1,401,237.158 | 1.888 | |
| X-30 | 737,535.528 | 1,401,307.475 | 2.364 | |
| X-31 | 738,095.605 | 1,401,335.757 | 2.194 | |
| X-32 | 738,680.490 | 1,401,303.664 | 2.852 | |
| X-33 | 739,300.411 | 1,401,248.216 | 2.658 | |
| X-34 | 740,045.835 | 1,401,141.761 | 2.457 | |
| X-35 | 740,557.232 | 1,401,111.859 | 2.893 | |
| X-36 | 741,146.866 | 1,401,104.623 | 3.273 | |
| X-37 | 741,674.004 | 1,401,040.517 | 3.132 | |
| X-38 | 742,295.935 | 1,400,975.543 | 2.901 | |
| X-39 | 742,673.665 | 1,400,931.781 | 2.908 | |
| A | 736,121.158 | 1,399,012.232 | 14.213 | |
| KUARO LAN | 711,787.785 | 1,395,597.237 | 90.280 | Relative Control Point |
| S- 1 | 729,831.230 | 1,402,224.735 | | |
| S- 2 | 730,865.369 | 1,404,025.709 | | |
| S- 3 | 731,191.921 | 1,404,584.181 | | |
| S- 4 | 731,624.276 | 1,405,346.501 | | |

UTM ZONE 47 CR 99°E

Results of Control Point

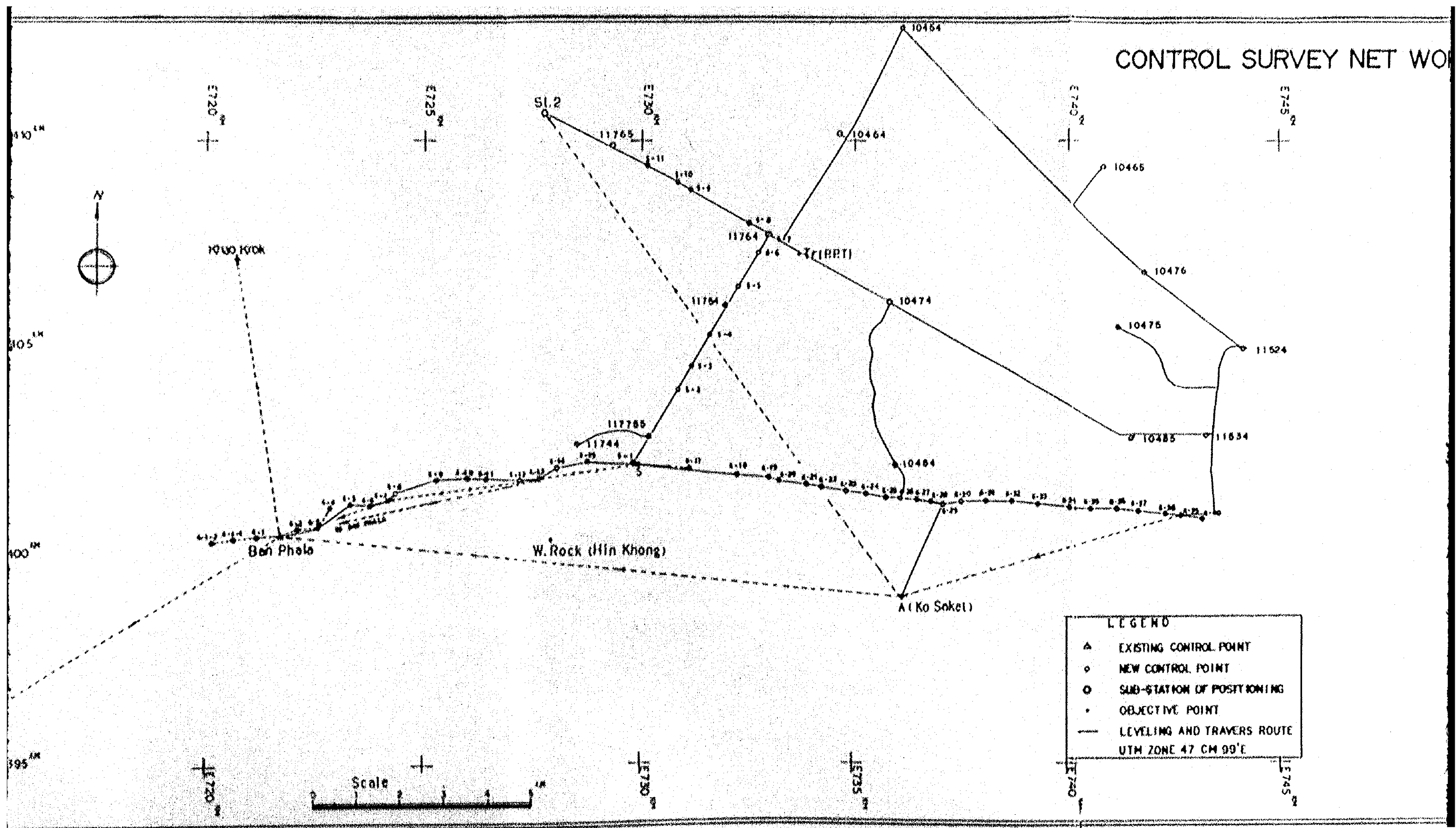
U

[illegible]

UTM ZONE 47 CM 99° E

2. Control Survey Net Works

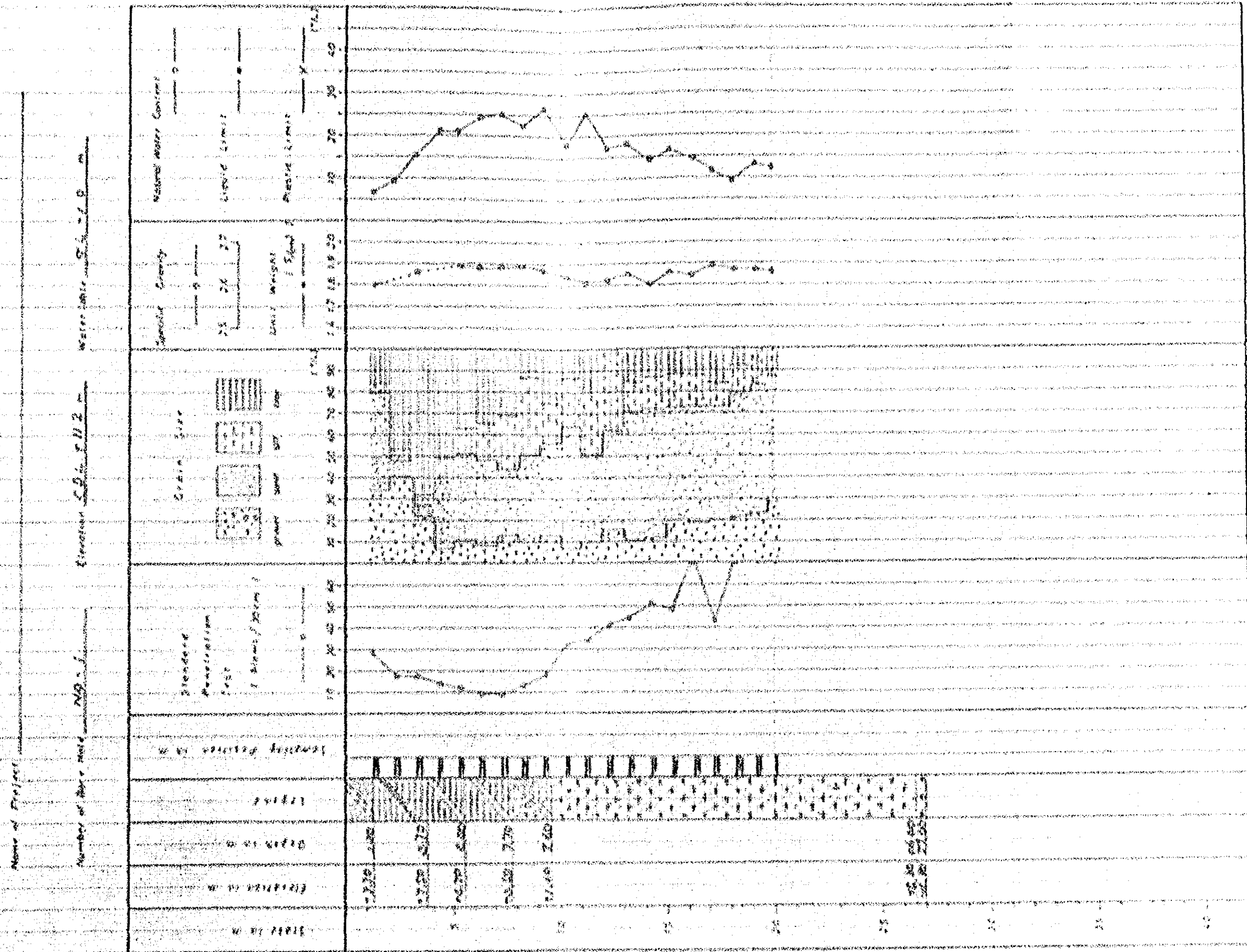
CONTROL SURVEY NET WORK



II. SOIL INVESTIGATION

1. Soil Profile

Soil Profile



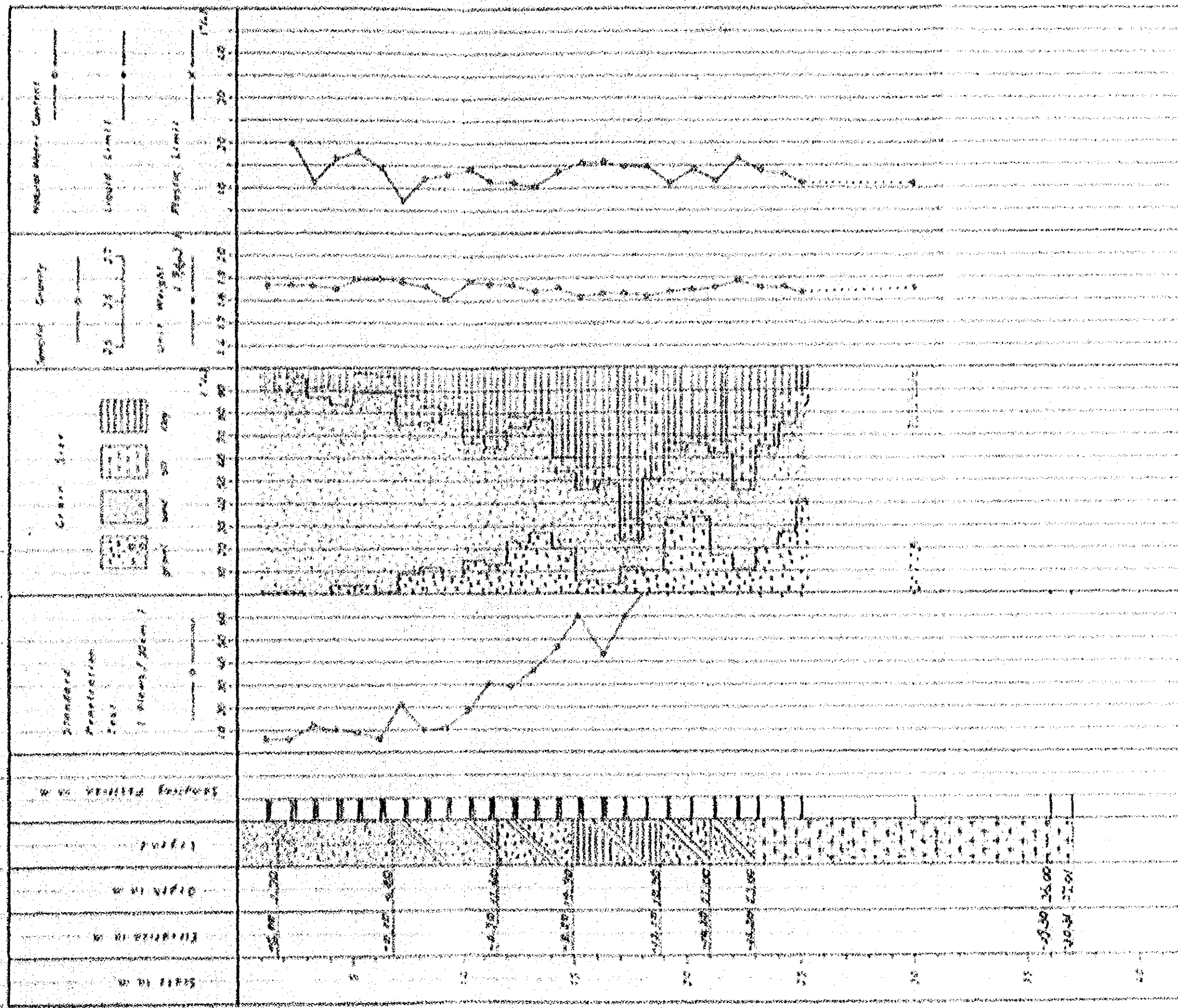
Soil Profile

Name of Project

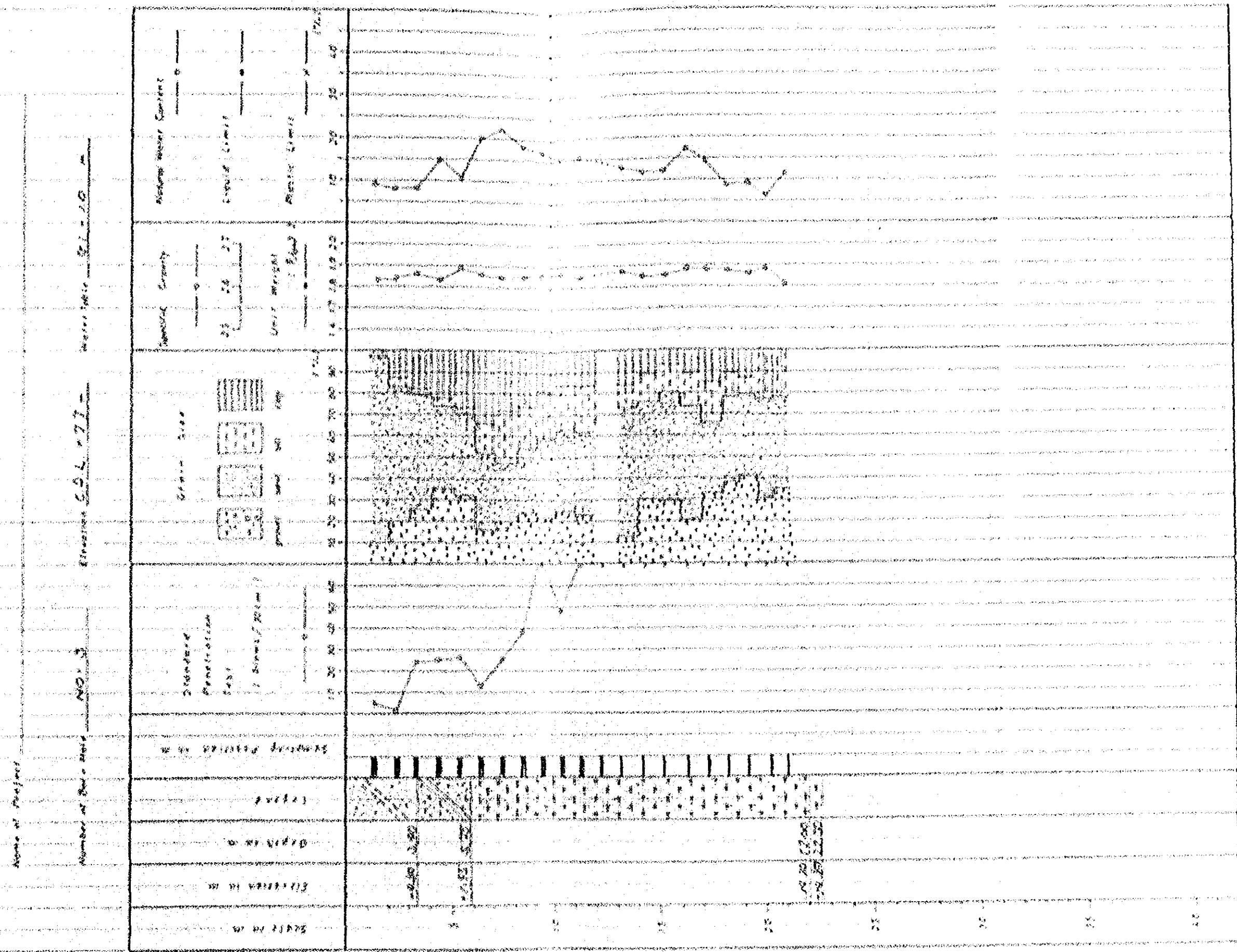
Number of Burials 110 - 2

Location COL 567

Water Table



6
1
4
C
A
N
1
2
3
4
5
6
7
8
9
10
11
12
13
14
15
16
17
18
19
20
21
22
23
24
25
26
27
28
29
30
31
32
33
34
35
36
37
38
39
40
41
42
43
44
45
46
47
48
49
50
51
52
53
54
55
56
57
58
59
60
61
62
63
64
65
66
67
68
69
70
71
72
73
74
75
76
77
78
79
80
81
82
83
84
85
86
87
88
89
90
91
92
93
94
95
96
97
98
99
100
101
102
103
104
105
106
107
108
109
110
111
112
113
114
115
116
117
118
119
120
121
122
123
124
125
126
127
128
129
130
131
132
133
134
135
136
137
138
139
140
141
142
143
144
145
146
147
148
149
150
151
152
153
154
155
156
157
158
159
160
161
162
163
164
165
166
167
168
169
170
171
172
173
174
175
176
177
178
179
180
181
182
183
184
185
186
187
188
189
190
191
192
193
194
195
196
197
198
199
200
201
202
203
204
205
206
207
208
209
210
211
212
213
214
215
216
217
218
219
220
221
222
223
224
225
226
227
228
229
230
231
232
233
234
235
236
237
238
239
240
241
242
243
244
245
246
247
248
249
250
251
252
253
254
255
256
257
258
259
260
261
262
263
264
265
266
267
268
269
270
271
272
273
274
275
276
277
278
279
280
281
282
283
284
285
286
287
288
289
290
291
292
293
294
295
296
297
298
299
300
301
302
303
304
305
306
307
308
309
310
311
312
313
314
315
316
317
318
319
320
321
322
323
324
325
326
327
328
329
330
331
332
333
334
335
336
337
338
339
340
341
342
343
344
345
346
347
348
349
350
351
352
353
354
355
356
357
358
359
360
361
362
363
364
365
366
367
368
369
370
371
372
373
374
375
376
377
378
379
380
381
382
383
384
385
386
387
388
389
390
391
392
393
394
395
396
397
398
399
400
401
402
403
404
405
406
407
408
409
410
411
412
413
414
415
416
417
418
419
420
421
422
423
424
425
426
427
428
429
430
431
432
433
434
435
436
437
438
439
440
441
442
443
444
445
446
447
448
449
450
451
452
453
454
455
456
457
458
459
460
461
462
463
464
465
466
467
468
469
470
471
472
473
474
475
476
477
478
479
480
481
482
483
484
485
486
487
488
489
490
491
492
493
494
495
496
497
498
499
500
501
502
503
504
505
506
507
508
509
510
511
512
513
514
515
516
517
518
519
520
521
522
523
524
525
526
527
528
529
530
531
532
533
534
535
536
537
538
539
540
541
542
543
544
545
546
547
548
549
550
551
552
553
554
555
556
557
558
559
560
561
562
563
564
565
566
567
568
569
570
571
572
573
574
575
576
577
578
579
580
581
582
583
584
585
586
587
588
589
590
591
592
593
594
595
596
597
598
599
600
601
602
603
604
605
606
607
608
609
610
611
612
613
614
615
616
617
618
619
620
621
622
623
624
625
626
627
628
629
630
631
632
633
634
635
636
637
638
639
640
641
642
643
644
645
646
647
648
649
650
651
652
653
654
655
656
657
658
659
660
661
662
663
664
665
666
667
668
669
670
671
672
673
674
675
676
677
678
679
680
681
682
683
684
685
686
687
688
689
690
691
692
693
694
695
696
697
698
699
700
701
702
703
704
705
706
707
708
709
710
711
712
713
714
715
716
717
718
719
720
721
722
723
724
725
726
727
728
729
730
731
732
733
734
735
736
737
738
739
740
741
742
743
744
745
746
747
748
749
750
751
752
753
754
755
756
757
758
759
760
761
762
763
764
765
766
767
768
769
770
771
772
773
774
775
776
777
778
779
780
781
782
783
784
785
786
787
788
789
790
791
792
793
794
795
796
797
798
799
800
801
802
803
804
805
806
807
808
809
810
811
812
813
814
815
816
817
818
819
820
821
822
823
824
825
826
827
828
829
830
831
832
833
834
835
836
837



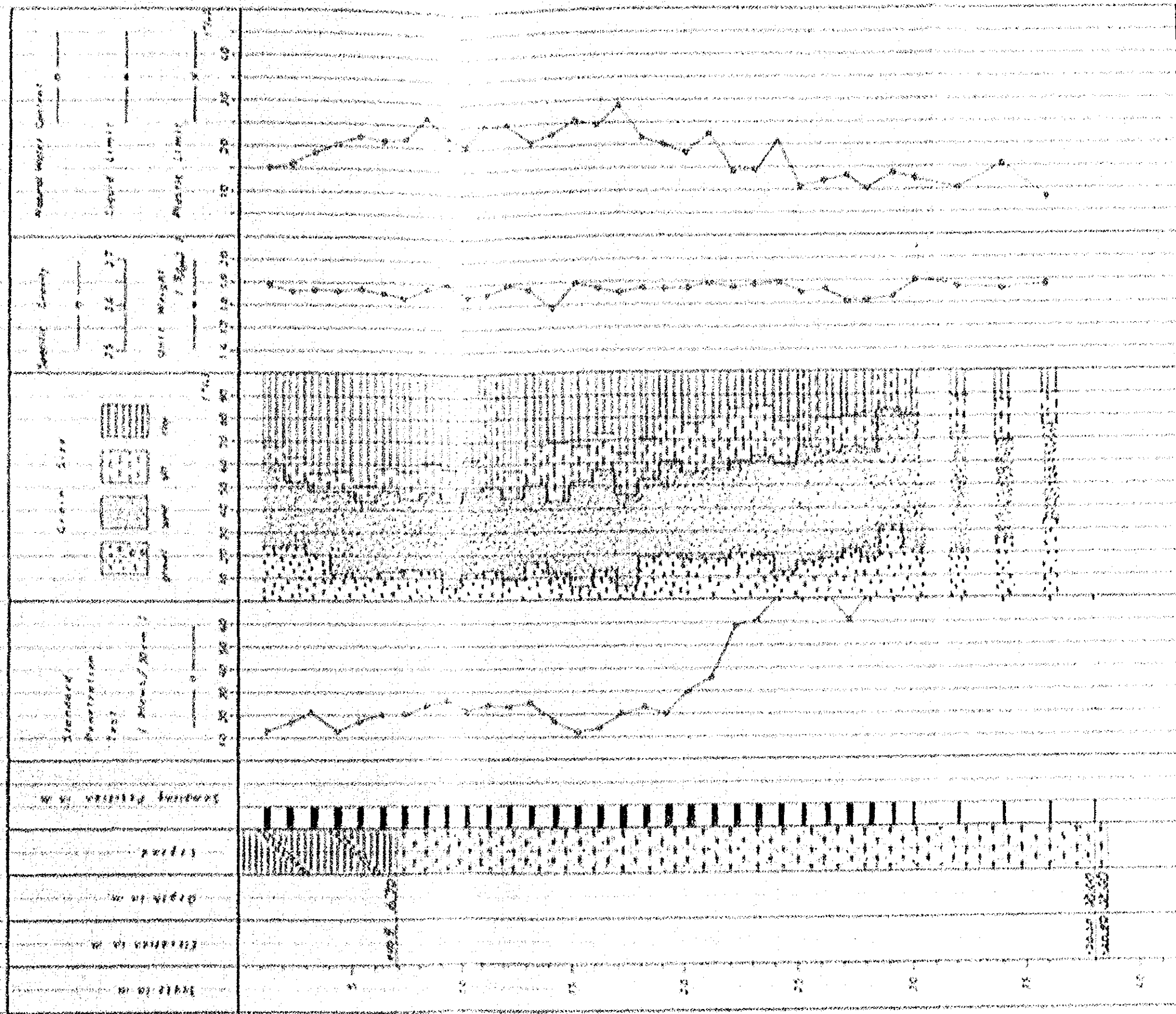
Soil Profile

Name of Project

Number of Soil Tests NO - 4

Location (PLR 17)

Water Table

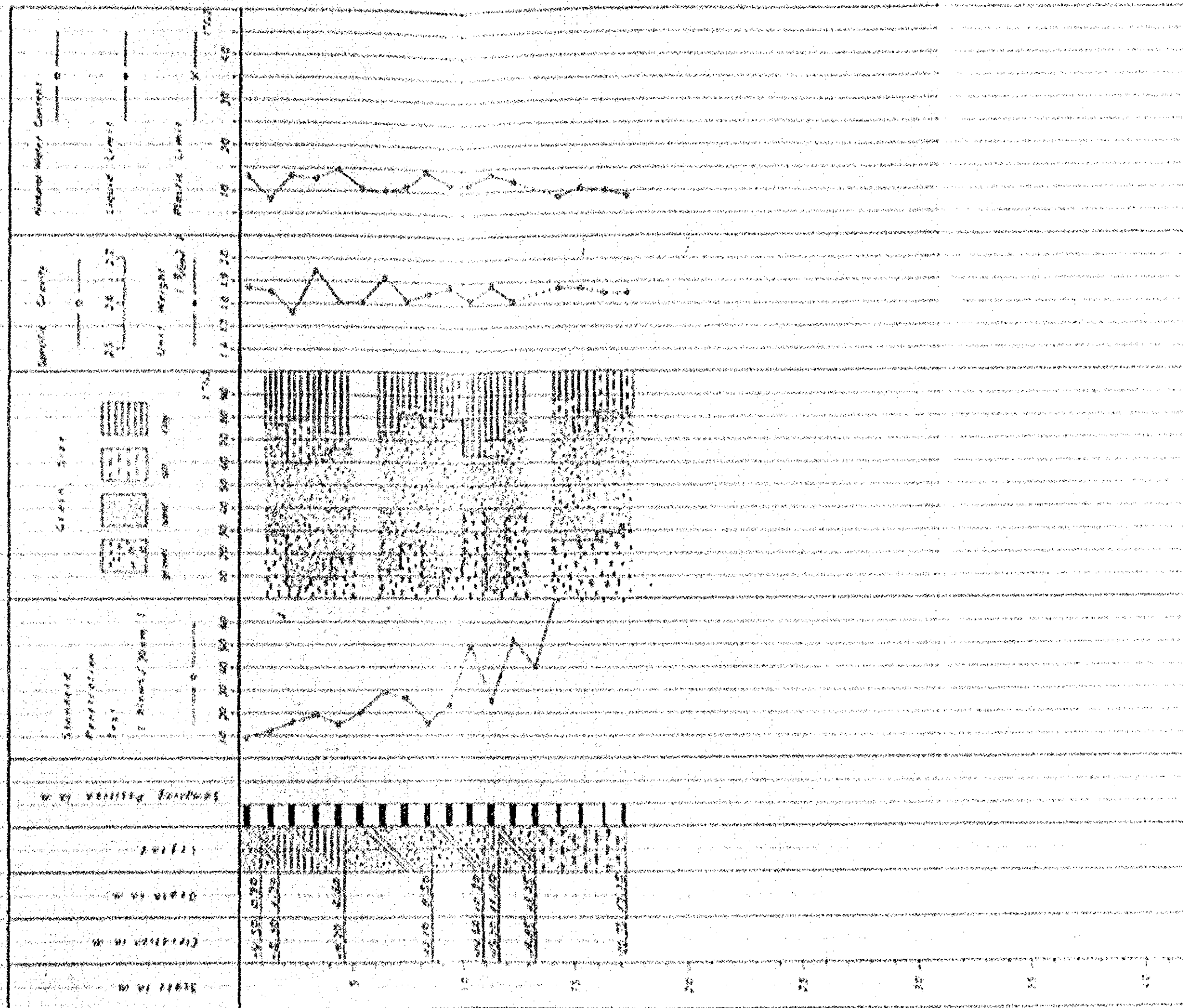


Soil Profile

Number of Test Holes No. 5

Location CDL 267

Water Table



Soil Profile

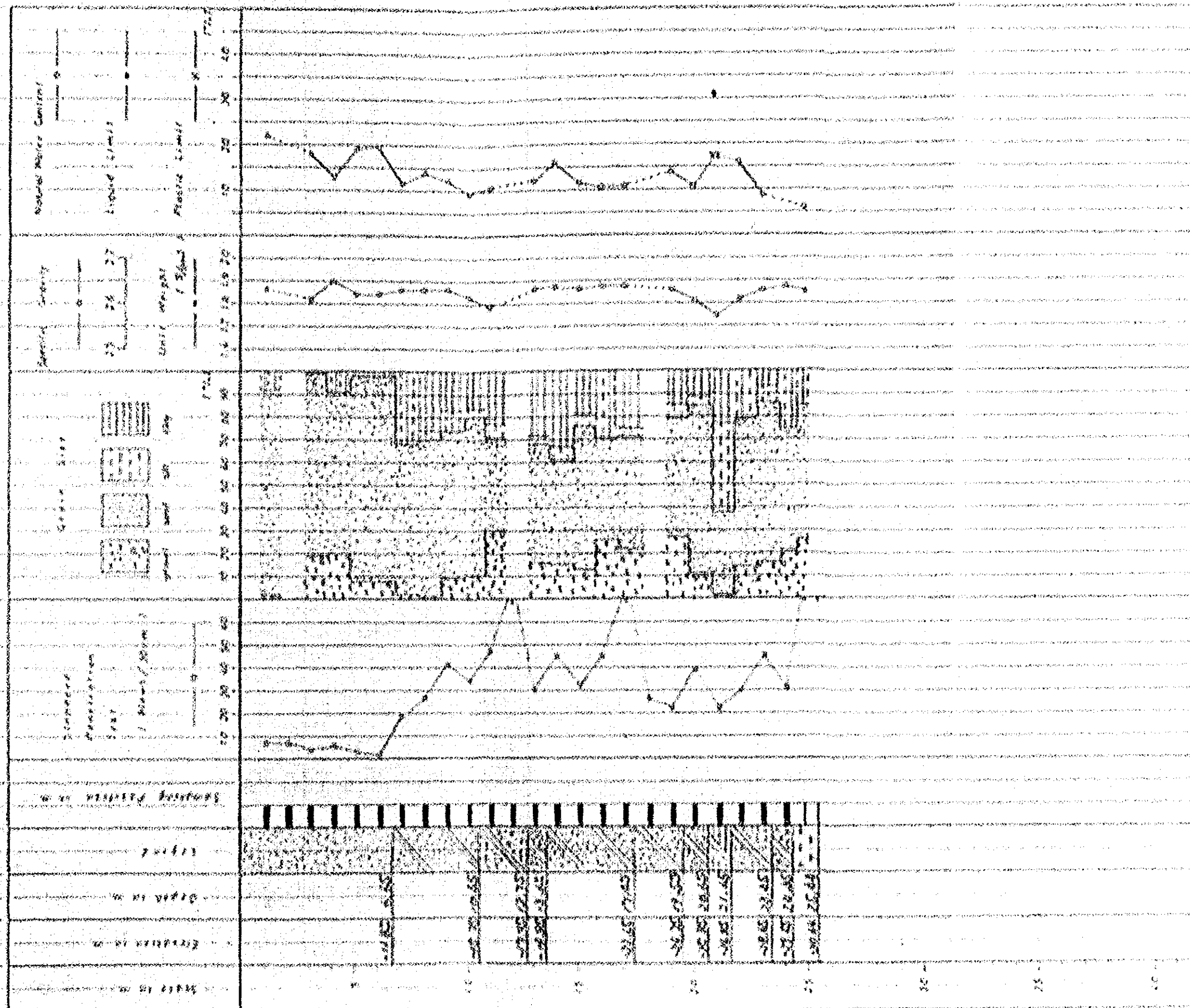
Name of Project

Mo-7

Location CDL-82

Number within Site

Water table



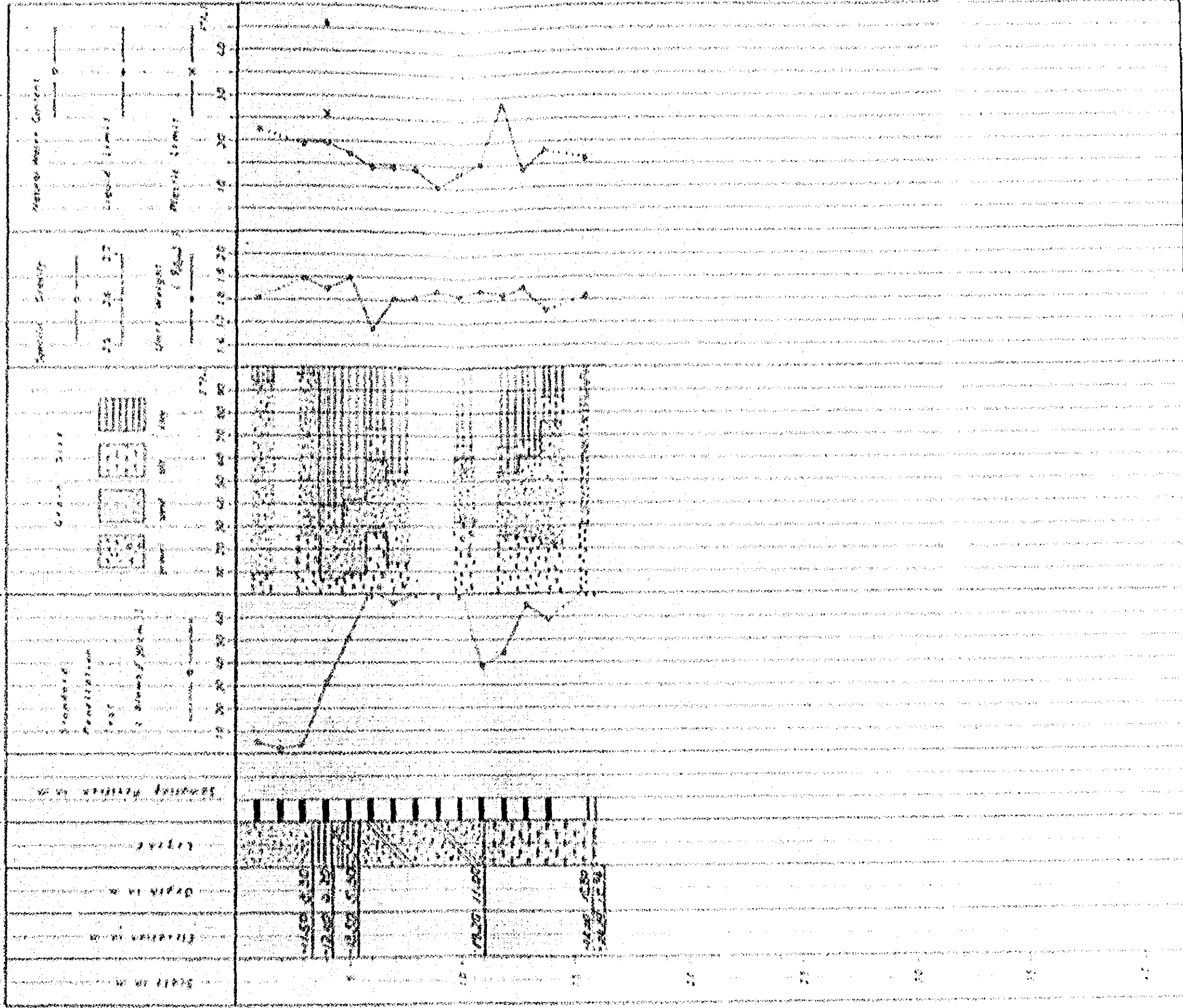
SOIL PROFILE

Name of Project

Number of Soil No. 8

Location C-20-82

Section No.



2. Specific Gravity

(a) Results of Specific Gravity

SPECIFIC GRAVITY OF SOIL SOLIDS (G)

The Natural Conditions Survey on the
Project Development Project of the Industrial Port, Project No.

Location of project on land

311 100

Index

On 11/11/54

[illegible]

| Sample No./Depth Sample | SD-4 (X0 mm X 45m) | | | SD-5 (5 cm ~ 5.45m) | | |
|---|--------------------|---|---|---------------------|---|---|
| Date, | 1 | 2 | 3 | 1 | 2 | 3 |
| No. of specimens | 6A | | | 7A | | |
| Wt. of sample & soil water | 282.24 | | | 280.22 | | |
| Temperature C | 20°C | | | 20°C | | |
| Wt. of container | 422.60 | | | 441.94 | | |
| Total Correction (n) | -29921 | | | -29921 | | |
| Wt. exp. dish & dry soil | | | | | | |
| Wt. of exp. dish | | | | | | |
| Wt. of dry soil (n) | 100.00 | | | 25.00 | | |
| Moisture % = W _w /W _n × 100 | | | | | | |
| G _m = W _w /W _n (for ISU) | 2.441 | | | 2.444 | | |
| Average specific gravity (G _m ISU) | | | | | | |

SPECIFIC GRAVITY OF SOIL SOLIDS (G)

The Natural Conditions Survey on the
Project Development Project of the Industrial Port, Project No.

Location of project on land

Project No. **No 1**

Tested by

Date Testing **24/8/52**

| Sample No. (Depth of Sample) | SS-6 (6.0 m - 8.5 m) | | | SS-7 (7.0 m - 9.5 m) | | |
|---|----------------------|---|---|----------------------|---|---|
| Test No. | 1 | 2 | 3 | 1 | 2 | 3 |
| No. of Proctor Tests | 87 | | | 27 | | |
| Wt. P.C. + Water + Soil (g) | 722.30 | | | 726.32 | | |
| Temperature (°C) | 28.5 | | | 28.5 | | |
| Wt. P.C. + Water + W _s | 628.26 | | | 643.22 | | |
| Temp. Correction (g) | 0.2221 | | | 0.2221 | | |
| Wt. P.C. + W _s + W _w (g) | | | | | | |
| Wt. of P.C. + W _s | | | | | | |
| Wt. of P.C. + W _s + W _w | 72.00 | | | 166.00 | | |
| W _s = W _w + W _s + W _w | | | | | | |
| G _s = W _s / W _w (for 15°C) | 2.631 | | | 2.631 | | |
| Average Specific Gravity (for 15°C) | | | | | | |

| Sample No. (Depth of Sample) | SS-8 (8.0 m - 10.5 m) | | | SS-9 (9.0 m - 11.5 m) | | |
|---|-----------------------|---|---|-----------------------|---|---|
| Test No. | 1 | 2 | 3 | 1 | 2 | 3 |
| No. of Proctor Tests | 18 | | | 28 | | |
| Wt. P.C. + Water + Soil (g) | 726.80 | | | 725.45 | | |
| Temperature (°C) | 28.5 | | | 28.5 | | |
| Wt. P.C. + Water + W _s | 624.5 | | | 606.0 | | |
| Temp. Correction (g) | 0.2221 | | | 0.2221 | | |
| Wt. P.C. + W _s + W _w (g) | | | | | | |
| Wt. of P.C. + W _s | | | | | | |
| Wt. of W _s + W _w | 100.00 | | | 26.00 | | |
| W _s = W _w + W _s + W _w | | | | | | |
| G _s = W _s / W _w (for 15°C) | 2.645 | | | 2.633 | | |
| Average Specific Gravity (for 15°C) | | | | | | |

SPECIFIC GRAVITY OF SOIL SOLIDS (G)

The Natural Conditions Survey on the
Project Development Project of the Industrial Port, Project No.

Location of project on land site No. **1**

Tested by Date Test **24/8/02**

| Sample No./Depth of Sample | SS-10 (10.0m ~ 10.45m) | | | SS-11 (11.0m ~ 11.45m) | | |
|----------------------------|------------------------|---|---|------------------------|---|---|
| | 1 | 2 | 3 | 1 | 2 | 3 |
| 1. Sample No. | | | | | | |
| 2. Depth of Sample (m) | 1.1 | | | 2.1 | | |
| 3. Moisture Content (%) | 714.57 | | | 732.57 | | |
| 4. Temperature (°C) | 28.0 | | | 28.0 | | |
| 5. Moisture Content (%) | 661.81 | | | 676.07 | | |
| 6. Correction (g) | 0.9971 | | | 0.9971 | | |
| 7. Moisture Content (%) | | | | | | |
| 8. Moisture Content (%) | | | | | | |
| 9. Moisture Content (%) | | | | | | |
| 10. Moisture Content (%) | | | | | | |
| 11. Moisture Content (%) | | | | | | |
| 12. Moisture Content (%) | | | | | | |
| 13. Moisture Content (%) | | | | | | |
| 14. Moisture Content (%) | | | | | | |
| 15. Moisture Content (%) | | | | | | |
| 16. Moisture Content (%) | | | | | | |
| 17. Moisture Content (%) | | | | | | |
| 18. Moisture Content (%) | | | | | | |
| 19. Moisture Content (%) | | | | | | |
| 20. Moisture Content (%) | | | | | | |
| 21. Moisture Content (%) | | | | | | |
| 22. Moisture Content (%) | | | | | | |
| 23. Moisture Content (%) | | | | | | |
| 24. Moisture Content (%) | | | | | | |
| 25. Moisture Content (%) | | | | | | |
| 26. Moisture Content (%) | | | | | | |
| 27. Moisture Content (%) | | | | | | |
| 28. Moisture Content (%) | | | | | | |
| 29. Moisture Content (%) | | | | | | |
| 30. Moisture Content (%) | | | | | | |
| 31. Moisture Content (%) | | | | | | |
| 32. Moisture Content (%) | | | | | | |
| 33. Moisture Content (%) | | | | | | |
| 34. Moisture Content (%) | | | | | | |
| 35. Moisture Content (%) | | | | | | |
| 36. Moisture Content (%) | | | | | | |
| 37. Moisture Content (%) | | | | | | |
| 38. Moisture Content (%) | | | | | | |
| 39. Moisture Content (%) | | | | | | |
| 40. Moisture Content (%) | | | | | | |
| 41. Moisture Content (%) | | | | | | |
| 42. Moisture Content (%) | | | | | | |
| 43. Moisture Content (%) | | | | | | |
| 44. Moisture Content (%) | | | | | | |
| 45. Moisture Content (%) | | | | | | |
| 46. Moisture Content (%) | | | | | | |
| 47. Moisture Content (%) | | | | | | |
| 48. Moisture Content (%) | | | | | | |
| 49. Moisture Content (%) | | | | | | |
| 50. Moisture Content (%) | | | | | | |
| 51. Moisture Content (%) | | | | | | |
| 52. Moisture Content (%) | | | | | | |
| 53. Moisture Content (%) | | | | | | |
| 54. Moisture Content (%) | | | | | | |
| 55. Moisture Content (%) | | | | | | |
| 56. Moisture Content (%) | | | | | | |
| 57. Moisture Content (%) | | | | | | |
| 58. Moisture Content (%) | | | | | | |
| 59. Moisture Content (%) | | | | | | |
| 60. Moisture Content (%) | | | | | | |
| 61. Moisture Content (%) | | | | | | |
| 62. Moisture Content (%) | | | | | | |
| 63. Moisture Content (%) | | | | | | |
| 64. Moisture Content (%) | | | | | | |
| 65. Moisture Content (%) | | | | | | |
| 66. Moisture Content (%) | | | | | | |
| 67. Moisture Content (%) | | | | | | |
| 68. Moisture Content (%) | | | | | | |
| 69. Moisture Content (%) | | | | | | |
| 70. Moisture Content (%) | | | | | | |
| 71. Moisture Content (%) | | | | | | |
| 72. Moisture Content (%) | | | | | | |
| 73. Moisture Content (%) | | | | | | |
| 74. Moisture Content (%) | | | | | | |
| 75. Moisture Content (%) | | | | | | |
| 76. Moisture Content (%) | | | | | | |
| 77. Moisture Content (%) | | | | | | |
| 78. Moisture Content (%) | | | | | | |
| 79. Moisture Content (%) | | | | | | |
| 80. Moisture Content (%) | | | | | | |
| 81. Moisture Content (%) | | | | | | |
| 82. Moisture Content (%) | | | | | | |
| 83. Moisture Content (%) | | | | | | |
| 84. Moisture Content (%) | | | | | | |
| 85. Moisture Content (%) | | | | | | |
| 86. Moisture Content (%) | | | | | | |
| 87. Moisture Content (%) | | | | | | |
| 88. Moisture Content (%) | | | | | | |
| 89. Moisture Content (%) | | | | | | |
| 90. Moisture Content (%) | | | | | | |
| 91. Moisture Content (%) | | | | | | |
| 92. Moisture Content (%) | | | | | | |
| 93. Moisture Content (%) | | | | | | |
| 94. Moisture Content (%) | | | | | | |
| 95. Moisture Content (%) | | | | | | |
| 96. Moisture Content (%) | | | | | | |
| 97. Moisture Content (%) | | | | | | |
| 98. Moisture Content (%) | | | | | | |
| 99. Moisture Content (%) | | | | | | |
| 100. Moisture Content (%) | | | | | | |

| Sample No./Depth of Sample | SS-12 (12.0m ~ 12.45m) | | | SS-13 (13.0m ~ 13.45m) | | |
|----------------------------|------------------------|---|---|------------------------|---|---|
| | 1 | 2 | 3 | 1 | 2 | 3 |
| 1. Sample No. | | | | | | |
| 2. Depth of Sample (m) | 3.1 | | | 4.1 | | |
| 3. Moisture Content (%) | 725.16 | | | 732.74 | | |
| 4. Temperature (°C) | 28.0 | | | 28.0 | | |
| 5. Moisture Content (%) | 662.31 | | | 676.57 | | |
| 6. Correction (g) | 0.9971 | | | 0.9971 | | |
| 7. Moisture Content (%) | | | | | | |
| 8. Moisture Content (%) | | | | | | |
| 9. Moisture Content (%) | | | | | | |
| 10. Moisture Content (%) | | | | | | |
| 11. Moisture Content (%) | | | | | | |
| 12. Moisture Content (%) | | | | | | |
| 13. Moisture Content (%) | | | | | | |
| 14. Moisture Content (%) | | | | | | |
| 15. Moisture Content (%) | | | | | | |
| 16. Moisture Content (%) | | | | | | |
| 17. Moisture Content (%) | | | | | | |
| 18. Moisture Content (%) | | | | | | |
| 19. Moisture Content (%) | | | | | | |
| 20. Moisture Content (%) | | | | | | |
| 21. Moisture Content (%) | | | | | | |
| 22. Moisture Content (%) | | | | | | |
| 23. Moisture Content (%) | | | | | | |
| 24. Moisture Content (%) | | | | | | |
| 25. Moisture Content (%) | | | | | | |
| 26. Moisture Content (%) | | | | | | |
| 27. Moisture Content (%) | | | | | | |
| 28. Moisture Content (%) | | | | | | |
| 29. Moisture Content (%) | | | | | | |
| 30. Moisture Content (%) | | | | | | |
| 31. Moisture Content (%) | | | | | | |
| 32. Moisture Content (%) | | | | | | |
| 33. Moisture Content (%) | | | | | | |
| 34. Moisture Content (%) | | | | | | |
| 35. Moisture Content (%) | | | | | | |
| 36. Moisture Content (%) | | | | | | |
| 37. Moisture Content (%) | | | | | | |
| 38. Moisture Content (%) | | | | | | |
| 39. Moisture Content (%) | | | | | | |
| 40. Moisture Content (%) | | | | | | |
| 41. Moisture Content (%) | | | | | | |
| 42. Moisture Content (%) | | | | | | |
| 43. Moisture Content (%) | | | | | | |
| 44. Moisture Content (%) | | | | | | |
| 45. Moisture Content (%) | | | | | | |
| 46. Moisture Content (%) | | | | | | |
| 47. Moisture Content (%) | | | | | | |
| 48. Moisture Content (%) | | | | | | |
| 49. Moisture Content (%) | | | | | | |
| 50. Moisture Content (%) | | | | | | |
| 51. Moisture Content (%) | | | | | | |
| 52. Moisture Content (%) | | | | | | |
| 53. Moisture Content (%) | | | | | | |
| 54. Moisture Content (%) | | | | | | |
| 55. Moisture Content (%) | | | | | | |
| 56. Moisture Content (%) | | | | | | |
| 57. Moisture Content (%) | | | | | | |
| 58. Moisture Content (%) | | | | | | |
| 59. Moisture Content (%) | | | | | | |
| 60. Moisture Content (%) | | | | | | |
| 61. Moisture Content (%) | | | | | | |
| 62. Moisture Content (%) | | | | | | |
| 63. Moisture Content (%) | | | | | | |
| 64. Moisture Content (%) | | | | | | |
| 65. Moisture Content (%) | | | | | | |
| 66. Moisture Content (%) | | | | | | |
| 67. Moisture Content (%) | | | | | | |
| 68. Moisture Content (%) | | | | | | |
| 69. Moisture Content (%) | | | | | | |
| 70. Moisture Content (%) | | | | | | |
| 71. Moisture Content (%) | | | | | | |
| 72. Moisture Content (%) | | | | | | |
| 73. Moisture Content (%) | | | | | | |
| 74. Moisture Content (%) | | | | | | |
| 75. Moisture Content (%) | | | | | | |
| 76. Moisture Content (%) | | | | | | |
| 77. Moisture Content (%) | | | | | | |
| 78. Moisture Content (%) | | | | | | |
| 79. Moisture Content (%) | | | | | | |
| 80. Moisture Content (%) | | | | | | |
| 81. Moisture Content (%) | | | | | | |
| 82. Moisture Content (%) | | | | | | |
| 83. Moisture Content (%) | | | | | | |
| 84. Moisture Content (%) | | | | | | |
| 85. Moisture Content (%) | | | | | | |
| 86. Moisture Content (%) | | | | | | |
| 87. Moisture Content (%) | | | | | | |
| 88. Moisture Content (%) | | | | | | |
| 89. Moisture Content (%) | | | | | | |
| 90. Moisture Content (%) | | | | | | |
| 91. Moisture Content (%) | | | | | | |
| 92. Moisture Content (%) | | | | | | |
| 93. Moisture Content (%) | | | | | | |
| 94. Moisture Content (%) | | | | | | |
| 95. Moisture Content (%) | | | | | | |
| 96. Moisture Content (%) | | | | | | |
| 97. Moisture Content (%) | | | | | | |
| 98. Moisture Content (%) | | | | | | |
| 99. Moisture Content (%) | | | | | | |
| 100. Moisture Content (%) | | | | | | |

SPECIFIC GRAVITY OF SOIL SOLIDS (7.1)

The Natural Conditions Survey on the
Project Development Project of the Industrial Port, Project No.

on land Plot No. **No 1**

Tested by

Tested by

25/5/02

| Sample No./Depth of Sample | SD-14 (4.0 m ~ 4.45 m) | | | SD-15 (4.5 m ~ 4.95 m) | | |
|--|------------------------|---|---|------------------------|---|---|
| Test No. | 1 | 2 | 3 | 1 | 2 | 3 |
| No. of observations | 3A | | | 3A | | |
| Wt. P.C. + water + soil (g) | 722.22 | | | 725.47 | | |
| Temperature °C | 28°C | | | 28°C | | |
| Wt. P.C. + water + ρ_w | 662.32 | | | 672.60 | | |
| Temp. Control (g) | 0.9971 | | | 0.9971 | | |
| Wt. of exp. dish | | | | | | |
| Wt. of exp. dish | | | | | | |
| Wt. of dry soil (g) | 100.00 | | | 100.00 | | |
| $\rho_s = \frac{W_s}{W_w} \times \rho_w$ | | | | | | |
| $G_s = \frac{W_s}{W_w} \times \rho_w$ (for 15°C) | 2.601 | | | 2.629 | | |
| Average specific gravity (for 15°C) | | | | | | |

| Sample No./Depth of Sample | SD-16 (4.0 m ~ 4.45 m) | | | SD-17 (4.5 m ~ 4.95 m) | | |
|--|------------------------|---|---|------------------------|---|---|
| Test No. | 1 | 2 | 3 | 1 | 2 | 3 |
| No. of observations | 2A | | | 3A | | |
| Wt. P.C. + water + soil (g) | 722.22 | | | 740.52 | | |
| Temperature °C | 28°C | | | 28°C | | |
| Wt. P.C. + water + ρ_w | 661.94 | | | 674.24 | | |
| Temp. Control (g) | 0.9971 | | | 0.9971 | | |
| Wt. of exp. dish | | | | | | |
| Wt. of exp. dish | | | | | | |
| Wt. of dry soil (g) | 100.00 | | | 100.00 | | |
| $\rho_s = \frac{W_s}{W_w} \times \rho_w$ | | | | | | |
| $G_s = \frac{W_s}{W_w} \times \rho_w$ (for 15°C) | 2.619 | | | 2.642 | | |
| Average specific gravity (for 15°C) | | | | | | |

SPECIFIC GRAVITY OF SOIL SOLIDS (G)
The Natural Conditions Survey on the
Project Development Project of the Central Port Project in

Location of project **on land** Lot No. **No 1**

Tested by _____ Date testing **26/8/20**

| Sample No./Depth of Sample | No. 10 (15.0 mm - 2.0 mm) | | | No. 19 (15.0 mm - 2.0 mm) | | |
|---|---------------------------|---|---|---------------------------|---|---|
| Test No. | 1 | 2 | 3 | 1 | 2 | 3 |
| No. of observations | 21 | | | 18 | | |
| Wt. of water + soil (W _w) | 226.15 | | | 226.07 | | |
| Temperature (°C) | 28°C | | | 28°C | | |
| Wt. of water (W _w) | 662.77 | | | 674.5 | | |
| Wt. correction (W _c) | 0.9971 | | | 0.9971 | | |
| Wt. of soil (W _s) | | | | | | |
| Wt. of soil (W _s) | | | | | | |
| Wt. of soil (W _s) | | | | | | |
| Wt. of soil (W _s) | 100.00 | | | 100.00 | | |
| Wt. of soil (W _s) | | | | | | |
| G _s (W _w / W _s) (at 15°C) | 2.635 | | | 2.636 | | |
| Average specific gravity (at 15°C) | | | | | | |

| Sample No./Depth of Sample | No. 20 (15.0 mm - 2.0 mm) | | | (15.0 mm - 2.0 mm) | | |
|---|---------------------------|---|---|--------------------|---|---|
| Test No. | 1 | 2 | 3 | 1 | 2 | 3 |
| No. of observations | 28 | | | | | |
| Wt. of water + soil (W _w) | 228.07 | | | | | |
| Temperature (°C) | 28°C | | | | | |
| Wt. of water (W _w) | 666.0 | | | | | |
| Wt. correction (W _c) | 0.9971 | | | | | |
| Wt. of soil (W _s) | | | | | | |
| Wt. of soil (W _s) | | | | | | |
| Wt. of soil (W _s) | | | | | | |
| Wt. of soil (W _s) | 100.00 | | | | | |
| Wt. of soil (W _s) | | | | | | |
| G _s (W _w / W _s) (at 15°C) | 2.639 | | | | | |
| Average specific gravity (at 15°C) | | | | | | |

SCIENTIFIC GRAVITY OF SOIL SOLIDS (G)

The National Comptroller Survey on the
Project Dardari and P. Jot of the National Port, Project No.

Location of project on land Site No. No. 2

Tested by Date Testing 23/8/02

| Sample No. (Soil Sample) | S.S. = 5 (5.0 mm - 5.45 mm) | | | S.S. = 6 (6.0 mm - 6.45 mm) | | |
|-------------------------------------|-----------------------------|---|---|-----------------------------|---|---|
| Test No. | 1 | 2 | 3 | 1 | 2 | 3 |
| Moisture Content (%) | 5.1 | | | 6.1 | | |
| Wt. of Moisture (%) | 22.4.80 | | | 22.5.25 | | |
| Temperature (°C) | 20°C | | | 20°C | | |
| Wt. of Moisture (%) | 41.2.80 | | | 47.2.80 | | |
| Temperature (°C) | 0.9971 | | | 0.9971 | | |
| Wt. of Moisture (%) | | | | | | |
| Wt. of Moisture (%) | | | | | | |
| Wt. of Moisture (%) | 100.00 | | | 100.00 | | |
| Wt. of Moisture (%) | | | | | | |
| Wt. of Moisture (%) | 2.848 | | | 2.848 | | |
| Average specific gravity (for 15°C) | | | | | | |

| Sample No. (Soil Sample) | S.S. = 7 (7.0 mm - 7.45 mm) | | | S.S. = 8 (8.0 mm - 8.45 mm) | | |
|-------------------------------------|-----------------------------|---|---|-----------------------------|---|---|
| Test No. | 1 | 2 | 3 | 1 | 2 | 3 |
| Moisture Content (%) | 2.1 | | | 0.1 | | |
| Wt. of Moisture (%) | 22.2.80 | | | 24.2.80 | | |
| Temperature (°C) | 20°C | | | 20°C | | |
| Wt. of Moisture (%) | 41.2.80 | | | 47.2.80 | | |
| Temperature (°C) | 0.9971 | | | 0.9971 | | |
| Wt. of Moisture (%) | | | | | | |
| Wt. of Moisture (%) | | | | | | |
| Wt. of Moisture (%) | 100.00 | | | 100.00 | | |
| Wt. of Moisture (%) | | | | | | |
| Wt. of Moisture (%) | 2.832 | | | 2.832 | | |
| Average specific gravity (for 15°C) | | | | | | |

The Natural Conditions Survey on the
Development Project of the Industrial Port, Project (a).

017 100, No. 2

[illegible][illegible]

| Sample No. (or) Sample | SD-11 11.0 mm x 10 mm | | | SD-12 10.0 mm x 10 mm | | |
|-------------------------------------|-----------------------|---|---|-----------------------|---|---|
| Test No. | 1 | 2 | 3 | 1 | 2 | 3 |
| No. of specimens | 2 B | | | 1 A | | |
| As. P.C. water & soil weights | 724.21 | | | 724.06 | | |
| Temperature T | 20°C | | | 25°C | | |
| As. P.C. water, m_{1w} | 466.9 | | | 461.91 | | |
| Temp. correction factor | 0.9921 | | | 0.9921 | | |
| Wt. of sp. dish & dry soil | | | | | | |
| Wt. of sp. dish | | | | | | |
| Wt. of dry soil m_s | 100.00 | | | 100.00 | | |
| $m_w = W_2 + W_3 - W_1$ | | | | | | |
| $G_s = m_s / W_s$ (for 15°C) | 2.639 | | | 2.634 | | |
| Average specific gravity (for 15°C) | | | | | | |

SPECIFIC GRAVITY OF SOIL SOLIDS (G)

The Natural Conditions Survey on the
Project Development Project of the Industrial Port, Project No.
on land

No. 2

Location of Project

Site No.

Tested by

Date Testing

23/8/02

| Sample No. Depth of Sample | SS-13 (1.0 m x 1.0 m) | | | SS-14 (1.0 m x 1.0 m) | | |
|-------------------------------------|-----------------------|---|---|-----------------------|---|---|
| | 1 | 2 | 3 | 1 | 2 | 3 |
| Moisture Content (%) | 21 | | | 21 | | |
| Wt. of Moisture (g) | 220.00 | | | 225.20 | | |
| Temperature (°C) | 20°C | | | 20°C | | |
| Wt. of Soil + Moisture (g) | 426.27 | | | 442.33 | | |
| Wt. of Solids (g) | 206.27 | | | 217.13 | | |
| Wt. of Dry Soil + Dry Soil | | | | | | |
| Wt. of Dry Soil | | | | | | |
| Wt. of Dry Soil (g) | 100.00 | | | 100.00 | | |
| Wt. of Dry Soil + Water | | | | | | |
| Wt. of Dry Soil (g) (1/15°C) | 2.618 | | | 2.62 | | |
| Average specific gravity (for 15°C) | | | | | | |

| Sample No. Depth of Sample | SS-15 (1.0 m x 1.0 m) | | | SS-16 (1.0 m x 1.0 m) | | |
|-------------------------------------|-----------------------|---|---|-----------------------|---|---|
| | 1 | 2 | 3 | 1 | 2 | 3 |
| Moisture Content (%) | 21 | | | 21 | | |
| Wt. of Moisture (g) | 220.44 | | | 224.21 | | |
| Temperature (°C) | 20°C | | | 20°C | | |
| Wt. of Soil + Moisture (g) | 420.62 | | | 440.53 | | |
| Wt. of Solids (g) | 200.18 | | | 216.32 | | |
| Wt. of Dry Soil + Dry Soil | | | | | | |
| Wt. of Dry Soil | | | | | | |
| Wt. of Dry Soil (g) | 100.00 | | | 100.00 | | |
| Wt. of Dry Soil + Water | | | | | | |
| Wt. of Dry Soil (g) (1/15°C) | 2.607 | | | 2.616 | | |
| Average specific gravity (for 15°C) | | | | | | |

SPECIFIC GRAVITY OF SOIL SOLIDS (G)

The Natural Conditions Survey on the
Project Development Project of the Industrial Port

on land

No. 2

Location of project

Tested by

Date tested

11/10/02

| Sample description | 10-13 | 17.8 (17.8%) | 10-15 | 10.0 (10.0%) |
|-------------------------------------|--------|--------------|--------|--------------|
| Test no. | 1 | 2 | 1 | 2 |
| Mo. of preparation | 6.9 | | 2.1 | |
| Mo. of water + soil | 225.48 | | 225.24 | |
| Temperature | 20°C | | 20°C | |
| Mo. of water + soil | 122.60 | | 111.61 | |
| Temp. Correction | 0.2912 | | 0.2912 | |
| Mo. of water + soil | | | | |
| Mo. of water + soil | | | | |
| Mo. of soil + water | 100.00 | | 100.00 | |
| Mo. of water + soil | | | | |
| Mo. of water + soil | 2.614 | | 2.610 | |
| Average specific gravity (for 15°C) | | | | |

| Sample description | 10-17 | 17.8 (17.8%) | 10-20 | 10.0 (10.0%) |
|-------------------------------------|--------|--------------|--------|--------------|
| Test no. | 1 | 2 | 1 | 2 |
| Mo. of preparation | 8.1 | | 2.1 | |
| Mo. of water + soil | 240.22 | | 245.20 | |
| Temperature | 20°C | | 20°C | |
| Mo. of water + soil | 122.26 | | 112.22 | |
| Temp. Correction | 0.2921 | | 0.2921 | |
| Mo. of water + soil | | | | |
| Mo. of water + soil | | | | |
| Mo. of soil + water | 100.00 | | 100.00 | |
| Mo. of water + soil | | | | |
| Mo. of water + soil | 2.614 | | 2.610 | |
| Average specific gravity (for 15°C) | | | | |

SPECIFIC GRAVITY OF SOIL SOLIDS (G)

The Natural Conditions Survey on the
Project Development Project of the Industrial Port, Project No.

Location of project on land Plot No. 2

Tested by Date tested 23/8/2023

| Sample No./Depth of Sample | No. 2/ 23/8/2023 | | | No. 2/ 23/8/2023 | | |
|--------------------------------|------------------|---|---|------------------|---|---|
| Test No. | 1 | 2 | 3 | 1 | 2 | 3 |
| Wt. of pycnometer | 1.8 | | | 2.8 | | |
| Wt. of pycnometer + soil | 236.54 | | | 232.00 | | |
| Temperature °C | 25°C | | | 25°C | | |
| Wt. of pycnometer + water | 674.5 | | | 666.0 | | |
| Temp. Correction (a) | 0.9991 | | | 0.9991 | | |
| Wt. of soil (W _s) | | | | | | |
| Wt. of water (W _w) | 100.00 | | | 20.00 | | |
| Wt. of soil (W _s) | | | | | | |
| Wt. of water (W _w) | 2.62 | | | 2.64 | | |
| Average specific gravity (G) | | | | | | |

| Sample No./Depth of Sample | No. 2/ 23/8/2023 | | | No. 2/ 23/8/2023 | | |
|--------------------------------|------------------|---|---|------------------|---|---|
| Test No. | 1 | 2 | 3 | 1 | 2 | 3 |
| Wt. of pycnometer | 1.8 | | | 1.8 | | |
| Wt. of pycnometer + soil | 223.22 | | | 223.95 | | |
| Temperature °C | 25°C | | | 25°C | | |
| Wt. of pycnometer + water | 661.91 | | | 661.91 | | |
| Temp. Correction (a) | 0.9991 | | | 0.9991 | | |
| Wt. of soil (W _s) | | | | | | |
| Wt. of water (W _w) | 100.00 | | | 100.00 | | |
| Wt. of soil (W _s) | | | | | | |
| Wt. of water (W _w) | 2.62 | | | 2.62 | | |
| Average specific gravity (G) | | | | | | |

The Natural Conditions Survey on the Development Project of the Industrial Port, project to.

on land

No. 2

2000 2001 2002 2003 2004 2005 2006 2007 2008 2009 2010 2011 2012 2013 2014 2015 2016 2017 2018 2019 2020 2021 2022 2023 2024 2025 2026 2027 2028 2029 2030 2031 2032 2033 2034 2035 2036 2037 2038 2039 2040 2041 2042 2043 2044 2045 2046 2047 2048 2049 2050 2051 2052 2053 2054 2055 2056 2057 2058 2059 2060 2061 2062 2063 2064 2065 2066 2067 2068 2069 2070 2071 2072 2073 2074 2075 2076 2077 2078 2079 2080 2081 2082 2083 2084 2085 2086 2087 2088 2089 2090 2091 2092 2093 2094 2095 2096 2097 2098 2099 2100 2101 2102 2103 2104 2105 2106 2107 2108 2109 2110 2111 2112 2113 2114 2115 2116 2117 2118 2119 2120 2121 2122 2123 2124 2125 2126 2127 2128 2129 2130 2131 2132 2133 2134 2135 2136 2137 2138 2139 2140 2141 2142 2143 2144 2145 2146 2147 2148 2149 2150 2151 2152 2153 2154 2155 2156 2157 2158 2159 2160 2161 2162 2163 2164 2165 2166 2167 2168 2169 2170 2171 2172 2173 2174 2175 2176 2177 2178 2179 2180 2181 2182 2183 2184 2185 2186 2187 2188 2189 2190 2191 2192 2193 2194 2195 2196 2197 2198 2199 2200 2201 2202 2203 2204 2205 2206 2207 2208 2209 2210 2211 2212 2213 2214 2215 2216 2217 2218 2219 2220 2221 2222 2223 2224 2225 2226 2227 2228 2229 2230 2231 2232 2233 2234 2235 2236 2237 2238 2239 2240 2241 2242 2243 2244 2245 2246 2247 2248 2249 2250 2251 2252 2253 2254 2255 2256 2257 2258 2259 2260 2261 2262 2263 2264 2265 2266 2267 2268 2269 2270 2271 2272 2273 2274 2275 2276 2277 2278 2279 2280 2281 2282 2283 2284 2285 2286 2287 2288 2289 2290 2291 2292 2293 2294 2295 2296 2297 2298 2299 2300 2301 2302 2303 2304 2305 2306 2307 2308 2309 2310 2311 2312 2313 2314 2315 2316 2317 2318 2319 2320 2321 2322 2323 2324 2325 2326 2327 2328 2329 2330 2331 2332 2333 2334 2335 2336 2337 2338 2339 2340 2341 2342 2343 2344 2345 2346 2347 2348 2349 2350 2351 2352 2353 2354 2355 2356 2357 2358 2359 2360 2361 2362 2363 2364 2365 2366 2367 2368 2369 2370 2371 2372 2373 2374 2375 2376 2377 2378 2379 2380 2381 2382 2383 2384 2385 2386 2387 2388 2389 2390 2391 2392 2393 2394 2395 2396 2397 2398 2399 2400 2401 2402 2403 2404 2405 2406 2407 2408 2409 2410 2411 2412 2413 2414 2415 2416 2417 2418 2419 2420 2421 2422 2423 2424 2425 2426 2427 2428 2429 2430 2431 2432 2433 2434 2435 2436 2437 2438 2439 2440 2441 2442 2443 2444 2445 2446 2447 2448 2449 2450 2451 2452 2453 2454 2455 2456 2457 2458 2459 2460 2461 2462 2463 2464 2465 2466 2467 2468 2469 2470 2471 2472 2473 2474 2475 2476 2477 2478 2479 2480 2481 2482 2483 2484 2485 2486 2487 2488 2489 2490 2491 2492 2493 2494 2495 2496 2497 2498 2499 2500 2501 2502 2503 2504 2505 2506 2507 2508 2509 2510 2511 2512 2513 2514 2515 2516 2517 2518 2519 2520 2521 2522 2523 2524 2525 2526 2527 2528 2529 2530 2531 2532 2533 2534 2535 2536 2537 2538 2539 2540 2541 2542 2543 2544 2545 2546 2547 2548 2549 2550 2551 2552 2553 2554 2555 2556 2557 2558 2559 2560 2561 2562 2563 2564 2565 2566 2567 2568 2569 2570 2571 2572 2573 2574 2575 2576 2577 2578 2579 2580 2581 2582 2583 2584 2585 2586 2587 2588 2589 2590 2591 2592 2593 2594 2595 2596 2597 2598 2599 2600 2601 2602 2603 2604 2605 2606 2607 2608 2609 2610 2611 2612 2613 2614 2615 2616 2617 2618 2619 2620 2621 2622 2623 2624 2625 2626 2627 2628 2629 2630 2631 2632 2633 2634 2635 2636 2637 2638 2639 2640 2641 2642 2643 2644 2645 2646 2647 2648 2649 2650 2651 2652 2653 2654 2655 2656 2657 2658 2659 2660 2661 2662 2663 2664 2665 2666 2667 2668 2669 2670 2671 2672 2673 2674 2675 2676 2677 2678 2679 2680 2681 2682 2683 2684 2685 2686 2687 2688 2689 2690 2691 2692 2693 2694 2695 2696 2697 2698 2699 2700 2701 2702 2703 2704 2705 2706 2707 2708 2709 2710 2711 2712 2713 2714 2715 2716 2717 2718 2719 2720 2721 2722 2723 2724 2725 2726 2727 2728 2729 2730 2731 2732 2733 2734 2735 2736 2737 2738 2739 2740 2741 2742 2743 2744 2745 2746 2747 2748 2749 2750 2751 2752 2753 2754 2755 2756 2757 2758 2759 2760 2761 2762 2763 2764 2765 2766 2767 2768 2769 2770 2771 2772 2773 2774 2775 2776 2777 2778 2779 2780 2781 2782 2783 2784 2785 2786 2787 2788 2789 2790 2791 2792 2793 2794 2795 2796 2797 2798 2799 2800 2801 2802 2803 2804 2805 2806 2807 2808 2809 2810 2811 2812 2813 2814 2815 2816 2817 2818

1984-1985

100

| Sample No. | Wt. of Sample | Wt. of Residue | Wt. of Ash | Wt. of Char |
|------------|---------------|----------------|------------|-------------|
| 1 | 2.1 | 2.1 | 2.1 | 2.1 |
| 2 | 2.1 | 2.1 | 2.1 | 2.1 |
| 3 | 2.1 | 2.1 | 2.1 | 2.1 |
| 4 | 2.1 | 2.1 | 2.1 | 2.1 |
| 5 | 2.1 | 2.1 | 2.1 | 2.1 |
| 6 | 2.1 | 2.1 | 2.1 | 2.1 |
| 7 | 2.1 | 2.1 | 2.1 | 2.1 |
| 8 | 2.1 | 2.1 | 2.1 | 2.1 |
| 9 | 2.1 | 2.1 | 2.1 | 2.1 |
| 10 | 2.1 | 2.1 | 2.1 | 2.1 |
| 11 | 2.1 | 2.1 | 2.1 | 2.1 |
| 12 | 2.1 | 2.1 | 2.1 | 2.1 |
| 13 | 2.1 | 2.1 | 2.1 | 2.1 |
| 14 | 2.1 | 2.1 | 2.1 | 2.1 |
| 15 | 2.1 | 2.1 | 2.1 | 2.1 |
| 16 | 2.1 | 2.1 | 2.1 | 2.1 |
| 17 | 2.1 | 2.1 | 2.1 | 2.1 |
| 18 | 2.1 | 2.1 | 2.1 | 2.1 |
| 19 | 2.1 | 2.1 | 2.1 | 2.1 |
| 20 | 2.1 | 2.1 | 2.1 | 2.1 |
| 21 | 2.1 | 2.1 | 2.1 | 2.1 |
| 22 | 2.1 | 2.1 | 2.1 | 2.1 |
| 23 | 2.1 | 2.1 | 2.1 | 2.1 |
| 24 | 2.1 | 2.1 | 2.1 | 2.1 |
| 25 | 2.1 | 2.1 | 2.1 | 2.1 |
| 26 | 2.1 | 2.1 | 2.1 | 2.1 |
| 27 | 2.1 | 2.1 | 2.1 | 2.1 |
| 28 | 2.1 | 2.1 | 2.1 | 2.1 |
| 29 | 2.1 | 2.1 | 2.1 | 2.1 |
| 30 | 2.1 | 2.1 | 2.1 | 2.1 |
| 31 | 2.1 | 2.1 | 2.1 | 2.1 |
| 32 | 2.1 | 2.1 | 2.1 | 2.1 |
| 33 | 2.1 | 2.1 | 2.1 | 2.1 |
| 34 | 2.1 | 2.1 | 2.1 | 2.1 |
| 35 | 2.1 | 2.1 | 2.1 | 2.1 |
| 36 | 2.1 | 2.1 | 2.1 | 2.1 |
| 37 | 2.1 | 2.1 | 2.1 | 2.1 |
| 38 | 2.1 | 2.1 | 2.1 | 2.1 |
| 39 | 2.1 | 2.1 | 2.1 | 2.1 |
| 40 | 2.1 | 2.1 | 2.1 | 2.1 |
| 41 | 2.1 | 2.1 | 2.1 | 2.1 |
| 42 | 2.1 | 2.1 | 2.1 | 2.1 |
| 43 | 2.1 | 2.1 | 2.1 | 2.1 |
| 44 | 2.1 | 2.1 | 2.1 | 2.1 |
| 45 | 2.1 | 2.1 | 2.1 | 2.1 |
| 46 | 2.1 | 2.1 | 2.1 | 2.1 |
| 47 | 2.1 | 2.1 | 2.1 | 2.1 |
| 48 | 2.1 | 2.1 | 2.1 | 2.1 |
| 49 | 2.1 | 2.1 | 2.1 | 2.1 |
| 50 | 2.1 | 2.1 | 2.1 | 2.1 |
| 51 | 2.1 | 2.1 | 2.1 | 2.1 |
| 52 | 2.1 | 2.1 | 2.1 | 2.1 |
| 53 | 2.1 | 2.1 | 2.1 | 2.1 |
| 54 | 2.1 | 2.1 | 2.1 | 2.1 |
| 55 | 2.1 | 2.1 | 2.1 | 2.1 |
| 56 | 2.1 | 2.1 | 2.1 | 2.1 |
| 57 | 2.1 | 2.1 | 2.1 | 2.1 |
| 58 | 2.1 | 2.1 | 2.1 | 2.1 |
| 59 | 2.1 | 2.1 | 2.1 | 2.1 |
| 60 | 2.1 | 2.1 | 2.1 | 2.1 |
| 61 | 2.1 | 2.1 | 2.1 | 2.1 |
| 62 | 2.1 | 2.1 | 2.1 | 2.1 |
| 63 | 2.1 | 2.1 | 2.1 | 2.1 |
| 64 | 2.1 | 2.1 | 2.1 | 2.1 |
| 65 | 2.1 | 2.1 | 2.1 | 2.1 |
| 66 | 2.1 | 2.1 | 2.1 | 2.1 |
| 67 | 2.1 | 2.1 | 2.1 | 2.1 |
| 68 | 2.1 | 2.1 | 2.1 | 2.1 |
| 69 | 2.1 | 2.1 | 2.1 | 2.1 |
| 70 | 2.1 | 2.1 | 2.1 | 2.1 |
| 71 | 2.1 | 2.1 | 2.1 | 2.1 |
| 72 | 2.1 | 2.1 | 2.1 | 2.1 |
| 73 | 2.1 | 2.1 | 2.1 | 2.1 |
| 74 | 2.1 | 2.1 | 2.1 | 2.1 |
| 75 | 2.1 | 2.1 | 2.1 | 2.1 |
| 76 | 2.1 | 2.1 | 2.1 | 2.1 |
| 77 | 2.1 | 2.1 | 2.1 | 2.1 |
| 78 | 2.1 | 2.1 | 2.1 | 2.1 |
| 79 | 2.1 | 2.1 | 2.1 | 2.1 |

[illegible]

SPECIFIC GRAVITY OF SOIL SOLIDS (G)

The Natural Conditions Survey on the
Project Development Project of the Industrial Port, Project No.

Location of project on land No. 3

Tested by Date Tested 1/9/00

| Sample No., Depth of Sample | S-1 = 1 (1.0 m ~ 1.45 m) | | | S-2 = 2 (1.0 m ~ 1.45 m) | | |
|---|--------------------------|---|---|--------------------------|---|---|
| Test No. | 1 | 2 | 3 | 1 | 2 | 3 |
| No. of observations | 1A | | | 1A | | |
| W ₁ (g) + water + soil (W ₁) | 223.72 | | | 222.22 | | |
| Temperature (°C) | 20°C | | | 20°C | | |
| W ₁ (g) + water (W ₁) | 661.21 | | | 676.91 | | |
| W ₂ (g) + water (W ₂) | 699.21 | | | 699.21 | | |
| W ₃ (g) + water (W ₃) | | | | | | |
| W ₄ (g) + water (W ₄) | | | | | | |
| W ₅ (g) + water (W ₅) | 100.00 | | | 100.00 | | |
| W ₆ (g) + water (W ₆) | | | | | | |
| W ₇ (g) + water (W ₇) | 2.615 | | | 2.617 | | |
| Specific gravity (G) (15%) | | | | | | |

| Sample No., Depth of Sample | S-3 = 3 (1.0 m ~ 1.45 m) | | | S-4 = 4 (1.0 m ~ 1.45 m) | | |
|---|--------------------------|---|---|--------------------------|---|---|
| Test No. | 1 | 2 | 3 | 1 | 2 | 3 |
| No. of observations | 3A | | | 4A | | |
| W ₁ (g) + water + soil (W ₁) | 228.41 | | | 220.57 | | |
| Temperature (°C) | 21°C | | | 21°C | | |
| W ₁ (g) + water (W ₁) | 661.23 | | | 676.92 | | |
| W ₂ (g) + water (W ₂) | 699.21 | | | 699.21 | | |
| W ₃ (g) + water (W ₃) | | | | | | |
| W ₄ (g) + water (W ₄) | | | | | | |
| W ₅ (g) + water (W ₅) | 100.00 | | | 100.00 | | |
| W ₆ (g) + water (W ₆) | | | | | | |
| W ₇ (g) + water (W ₇) | 2.619 | | | 2.617 | | |
| Specific gravity (G) (15%) | | | | | | |

SPECIFIC GRAVITY OF SOIL SOLIDUS

The Natural Conditions Survey on the
Project Development Project of the Industrial Port, Project No.

on land No. 3

Date Testing 1/2/02

| Sample Description of Sample | SS-5 (5.0 m ~ 5.45 m) | | | SS-6 (6.0 m ~ 6.45 m) | | |
|--|-----------------------|---|---|-----------------------|---|---|
| Test no. | 1 | 2 | 3 | 1 | 2 | 3 |
| No. of pycnometer | 2A | | | 2A | | |
| W.P.T.C. water + soil + W ₁ | 724.52 | | | 725.48 | | |
| Temperature T | 28°C | | | 28°C | | |
| W.P.T.C. water + W ₂ | 612.24 | | | 612.60 | | |
| Temp. Correction (t) | 0.9971 | | | 0.9971 | | |
| Wt. of pycnometer + dry soil | | | | | | |
| Wt. of pycnometer | | | | | | |
| Wt. of dry soil + W ₃ | 100.00 | | | 100.00 | | |
| W ₁ - W ₂ + W ₃ - W ₄ | | | | | | |
| G _s = (W ₁ - W ₂) / (W ₃ - W ₄) | 2.642 | | | 2.627 | | |
| Average specific gravity (for 15°C) | | | | | | |

| Sample Description of Sample | SS-7 (7.0 m ~ 7.45 m) | | | SS-8 (8.0 m ~ 8.45 m) | | |
|--|-----------------------|---|---|-----------------------|---|---|
| Test no. | 1 | 2 | 3 | 1 | 2 | 3 |
| No. of pycnometer | 2A | | | 2A | | |
| W.P.T.C. water + soil + W ₁ | 722.8 | | | 740.22 | | |
| Temperature T | 28°C | | | 28°C | | |
| W.P.T.C. water + W ₂ | 611.84 | | | 610.26 | | |
| Temp. Correction (t) | 0.9971 | | | 0.9971 | | |
| Wt. of pycnometer + dry soil | | | | | | |
| Wt. of pycnometer | | | | | | |
| Wt. of dry soil + W ₃ | 100.00 | | | | | |
| W ₁ - W ₂ + W ₃ - W ₄ | | | | | | |
| G _s = (W ₁ - W ₂) / (W ₃ - W ₄) | 2.621 | | | 2.625 | | |
| Average specific gravity (for 15°C) | | | | | | |

SPECIFIC GRAVITY OF SOIL SOLIDS (G_s)

The Natural Conditions Survey on the
River Development Project of the Industrial Port Project in

Director of Project on land

Exhibit No. 3

Abstract

1941

11/20/64

| Account No. (North of Bridge) | 25-7 | 7.0 " - 245" | 25-10 | 10.0 " - 10.45" |
|-------------------------------|--------|--------------|--------|-----------------|
| 1 | 2 | 3 | 1 | 2 |
| 100.00 | 2A | | 1A | |
| 100.00 | 206.05 | | 206.05 | |
| 100.00 | 20.00 | | 20.00 | |
| 100.00 | 163.79 | | 174.5 | |
| 100.00 | 0.9971 | | 0.9971 | |
| 100.00 | | | | |
| 100.00 | | | | |
| 100.00 | | | | |
| 100.00 | 100.00 | | 100.00 | |
| 100.00 | | | | |
| 100.00 | 2.00 | | 2.00 | |
| 100.00 | | | | |

| | 150-11 | 150-11 | 150-13 | 150-13 |
|-----------|--------|--------|---------|--------|
| Test No. | 1 | 2 | 3 | 4 |
| 1. Soil | 2B | | 1A | |
| 2. Soil | 22.29 | | 20.4.10 | |
| 3. Soil | 25.0 | | 25.0 | |
| 4. Soil | 44.0 | | 40.91 | |
| 5. Soil | 0.2221 | | 0.2221 | |
| 6. Soil | | | | |
| 7. Soil | | | | |
| 8. Soil | | | | |
| 9. Soil | 100.00 | | 100.00 | |
| 10. Soil | | | | |
| 11. Soil | | | | |
| 12. Soil | | | | |
| 13. Soil | | | | |
| 14. Soil | | | | |
| 15. Soil | | | | |
| 16. Soil | | | | |
| 17. Soil | | | | |
| 18. Soil | | | | |
| 19. Soil | | | | |
| 20. Soil | | | | |
| 21. Soil | | | | |
| 22. Soil | | | | |
| 23. Soil | | | | |
| 24. Soil | | | | |
| 25. Soil | | | | |
| 26. Soil | | | | |
| 27. Soil | | | | |
| 28. Soil | | | | |
| 29. Soil | | | | |
| 30. Soil | | | | |
| 31. Soil | | | | |
| 32. Soil | | | | |
| 33. Soil | | | | |
| 34. Soil | | | | |
| 35. Soil | | | | |
| 36. Soil | | | | |
| 37. Soil | | | | |
| 38. Soil | | | | |
| 39. Soil | | | | |
| 40. Soil | | | | |
| 41. Soil | | | | |
| 42. Soil | | | | |
| 43. Soil | | | | |
| 44. Soil | | | | |
| 45. Soil | | | | |
| 46. Soil | | | | |
| 47. Soil | | | | |
| 48. Soil | | | | |
| 49. Soil | | | | |
| 50. Soil | | | | |
| 51. Soil | | | | |
| 52. Soil | | | | |
| 53. Soil | | | | |
| 54. Soil | | | | |
| 55. Soil | | | | |
| 56. Soil | | | | |
| 57. Soil | | | | |
| 58. Soil | | | | |
| 59. Soil | | | | |
| 60. Soil | | | | |
| 61. Soil | | | | |
| 62. Soil | | | | |
| 63. Soil | | | | |
| 64. Soil | | | | |
| 65. Soil | | | | |
| 66. Soil | | | | |
| 67. Soil | | | | |
| 68. Soil | | | | |
| 69. Soil | | | | |
| 70. Soil | | | | |
| 71. Soil | | | | |
| 72. Soil | | | | |
| 73. Soil | | | | |
| 74. Soil | | | | |
| 75. Soil | | | | |
| 76. Soil | | | | |
| 77. Soil | | | | |
| 78. Soil | | | | |
| 79. Soil | | | | |
| 80. Soil | | | | |
| 81. Soil | | | | |
| 82. Soil | | | | |
| 83. Soil | | | | |
| 84. Soil | | | | |
| 85. Soil | | | | |
| 86. Soil | | | | |
| 87. Soil | | | | |
| 88. Soil | | | | |
| 89. Soil | | | | |
| 90. Soil | | | | |
| 91. Soil | | | | |
| 92. Soil | | | | |
| 93. Soil | | | | |
| 94. Soil | | | | |
| 95. Soil | | | | |
| 96. Soil | | | | |
| 97. Soil | | | | |
| 98. Soil | | | | |
| 99. Soil | | | | |
| 100. Soil | | | | |

SPECIFIC GRAVITY OF SOIL SOLIDS (G)

The Natural Conditions Survey on the
Project Development Project of the Industrial Port, Project 10,

on land

Site No. **No. 3**

LOCATION OF PROJECT

Date Testing

2/9/82

TESTING OF

| Sample No. (Cap & Sample) | SD-14 (14.0 mm - 4.75 mm) | | | SD-15 (4.75 mm - 7.5 mm) | | |
|-------------------------------------|---------------------------|---|---|--------------------------|---|---|
| Test No. | 1 | 2 | 3 | 1 | 2 | 3 |
| No. of Sieves | 2A | | | 3A | | |
| Wt. P.C. water & soil (g) | 730.10 | | | 725.24 | | |
| Temperature (°C) | 24°C | | | 24°C | | |
| Wt. P.C. water (g) | 626.07 | | | 612.33 | | |
| Temp. Correction (g) | 0.9921 | | | 0.9921 | | |
| Wt. P.C. soil (g) | | | | | | |
| Wt. of exp. dish | | | | | | |
| Wt. of dry soil (g) | 100.00 | | | 100.00 | | |
| Wt. of dry soil (g) | | | | | | |
| $G_s = W_s / W_w$ (for 15°C) | 2.425 | | | 2.426 | | |
| Average specific gravity (for 15°C) | | | | | | |

| Sample No. (Cap & Sample) | SD-16 (4.75 mm - 7.5 mm) | | | SD-17 (7.5 mm - 12.5 mm) | | |
|-------------------------------------|--------------------------|---|---|--------------------------|---|---|
| Test No. | 1 | 2 | 3 | 1 | 2 | 3 |
| No. of Sieves | 4A | | | 5A | | |
| Wt. P.C. water & soil (g) | 722.87 | | | 724.54 | | |
| Temperature (°C) | 24°C | | | 24°C | | |
| Wt. P.C. water (g) | 620.87 | | | 612.32 | | |
| Temp. Correction (g) | 0.9921 | | | 0.9921 | | |
| Wt. P.C. soil (g) | | | | | | |
| Wt. of exp. dish | | | | | | |
| Wt. of dry soil (g) | 100.00 | | | 100.00 | | |
| Wt. of dry soil (g) | | | | | | |
| $G_s = W_s / W_w$ (for 15°C) | 2.430 | | | 2.439 | | |
| Average specific gravity (for 15°C) | | | | | | |

The Natural Conditions Survey on the
Project Development Project of the Industrial Port, Project 10.

Page No. 3

1944

✓✓✓✓

| Sample No./Depth Sample | 50-20 W.C. 100/100 | | | 50-21 12/0 100/100 | | |
|----------------------------|--------------------|---|---|--------------------|---|---|
| Wt. No. | 1 | 2 | 3 | 1 | 2 | 3 |
| Wt. of dry sample | 8A | | | 7A | | |
| Wt. of water & soil in can | 724.25 | | | 725.67 | | |
| Temperature C | 25°C | | | 25°C | | |
| Wt. of water only | 620.26 | | | 623.77 | | |
| Wt. Correction | 0.9971 | | | 0.9971 | | |
| Wt. of dry soil | | | | | | |
| Wt. of dry soil | | | | | | |
| Wt. of dry soil only | 20.10 | | | 12.90 | | |
| Wt. of dry soil only | | | | | | |
| Wt. of dry soil (1/150) | 0.022 | | | 0.023 | | |
| Wt. of dry soil (1/150) | | | | | | |

SPECIFIC GRAVITY OF SOIL SOLIDS (G)

This Natural Conditions Survey on the
Project Development Project of the Industrial Port.

Project no.

Site no.

No. 4

Location of project

on land

Date Testing

2/2/80

Tested by

| Sample No./Depth of Sample | SP-1 (1.0 m ~ 1.45 m) | | | SP-2 (2.0 m ~ 2.4 m) | | |
|---|-----------------------|---|---|----------------------|---|---|
| Test no. | 1 | 2 | 3 | 1 | 2 | 3 |
| No. of pycnometer | 1 B | | | 1 B | | |
| Wt. Pyc. + water + soil (g) | 736.74 | | | 720.08 | | |
| Temperature (°C) | 25.0 | | | 25.0 | | |
| Wt. Pyc. + water (g) | 674.5 | | | 666.9 | | |
| Temp. Correction (g) | 0.9971 | | | 0.9971 | | |
| Wt. pyc. dish + dry soil | | | | | | |
| Wt. of pyc. dish | | | | | | |
| Wt. of dry soil (g) | 100.00 | | | 100.00 | | |
| Wt. W ₁ + W ₂ + W ₃ | | | | | | |
| G _s = W _s / W _w (for 15°C) | 2.641 | | | 2.629 | | |
| Average specific gravity (for 15°C) | | | | | | |

| Sample No./Depth of Sample | SP-3 (3.0 m ~ 3.45 m) | | | SP-4 (4.0 m ~ 4.45 m) | | |
|---|-----------------------|---|---|-----------------------|---|---|
| Test no. | 1 | 2 | 3 | 1 | 2 | 3 |
| No. of pycnometer | 1 A | | | 1 A | | |
| Wt. Pyc. + water + soil (g) | 724.23 | | | 724.00 | | |
| Temperature (°C) | 25.0 | | | 25.0 | | |
| Wt. Pyc. + water (g) | 661.91 | | | 661.91 | | |
| Temp. Correction (g) | 0.9971 | | | 0.9971 | | |
| Wt. pyc. dish + dry soil | | | | | | |
| Wt. of pyc. dish | | | | | | |
| Wt. of dry soil (g) | 100.00 | | | 100.00 | | |
| Wt. W ₁ + W ₂ + W ₃ | | | | | | |
| G _s = W _s / W _w (for 15°C) | 2.622 | | | 2.630 | | |
| Average specific gravity (for 15°C) | | | | | | |

SPECIFIC GRAVITY OF SOIL SOLIDS (G)

The Natural Conditions Survey on the
Development Project of the Industrial Port, Project in

on land

On file, No. 4

Duration of project

Index

1990

6/9/54

[illegible]

| Sample No. (Soil Sample) | SS-7 (2.0 mm > 45 μ m) | SS-8 (2.0 mm > 45 μ m) |
|--------------------------------------|----------------------------|----------------------------|
| | 1 | 2 |
| Moisture content (%) | 41 | 51 |
| W _p (Water content) (%) | 133.57 | 224.5 |
| Temperature (°C) | 28°C | 28°C |
| W ₁ (Weight of soil) (g) | 470.67 | 662.72 |
| W ₂ (Weight of soil) (g) | 0.9921 | 0.9921 |
| W ₃ (Weight of soil) (g) | | |
| W ₄ (Weight of soil) (g) | | |
| W ₅ (Weight of soil) (g) | | |
| W ₆ (Weight of soil) (g) | | |
| W ₇ (Weight of soil) (g) | | |
| W ₈ (Weight of soil) (g) | | |
| W ₉ (Weight of soil) (g) | | |
| W ₁₀ (Weight of soil) (g) | | |
| W ₁₁ (Weight of soil) (g) | | |
| W ₁₂ (Weight of soil) (g) | | |
| W ₁₃ (Weight of soil) (g) | | |
| W ₁₄ (Weight of soil) (g) | | |
| W ₁₅ (Weight of soil) (g) | | |
| W ₁₆ (Weight of soil) (g) | | |
| W ₁₇ (Weight of soil) (g) | | |
| W ₁₈ (Weight of soil) (g) | | |
| W ₁₉ (Weight of soil) (g) | | |
| W ₂₀ (Weight of soil) (g) | | |
| W ₂₁ (Weight of soil) (g) | | |
| W ₂₂ (Weight of soil) (g) | | |
| W ₂₃ (Weight of soil) (g) | | |
| W ₂₄ (Weight of soil) (g) | | |
| W ₂₅ (Weight of soil) (g) | | |
| W ₂₆ (Weight of soil) (g) | | |
| W ₂₇ (Weight of soil) (g) | | |
| W ₂₈ (Weight of soil) (g) | | |
| W ₂₉ (Weight of soil) (g) | | |
| W ₃₀ (Weight of soil) (g) | | |
| W ₃₁ (Weight of soil) (g) | | |
| W ₃₂ (Weight of soil) (g) | | |
| W ₃₃ (Weight of soil) (g) | | |
| W ₃₄ (Weight of soil) (g) | | |
| W ₃₅ (Weight of soil) (g) | | |
| W ₃₆ (Weight of soil) (g) | | |
| W ₃₇ (Weight of soil) (g) | | |
| W ₃₈ (Weight of soil) (g) | | |
| W ₃₉ (Weight of soil) (g) | | |
| W ₄₀ (Weight of soil) (g) | | |
| W ₄₁ (Weight of soil) (g) | | |
| W ₄₂ (Weight of soil) (g) | | |
| W ₄₃ (Weight of soil) (g) | | |
| W ₄₄ (Weight of soil) (g) | | |
| W ₄₅ (Weight of soil) (g) | | |
| W ₄₆ (Weight of soil) (g) | | |
| W ₄₇ (Weight of soil) (g) | | |
| W ₄₈ (Weight of soil) (g) | | |
| W ₄₉ (Weight of soil) (g) | | |
| W ₅₀ (Weight of soil) (g) | | |
| W ₅₁ (Weight of soil) (g) | | |
| W ₅₂ (Weight of soil) (g) | | |
| W ₅₃ (Weight of soil) (g) | | |
| W ₅₄ (Weight of soil) (g) | | |
| W ₅₅ (Weight of soil) (g) | | |
| W ₅₆ (Weight of soil) (g) | | |
| W ₅₇ (Weight of soil) (g) | | |
| W ₅₈ (Weight of soil) (g) | | |
| W ₅₉ (Weight of soil) (g) | | |
| W ₆₀ (Weight of soil) (g) | | |
| W ₆₁ (Weight of soil) (g) | | |
| W ₆₂ (Weight of soil) (g) | | |
| W ₆₃ (Weight of soil) (g) | | |
| W ₆₄ (Weight of soil) (g) | | |
| W ₆₅ (Weight of soil) (g) | | |
| W ₆₆ (Weight of soil) (g) | | |
| W ₆₇ (Weight of soil) (g) | | |
| W ₆₈ (Weight of soil) (g) | | |
| W ₆₉ (Weight of soil) (g) | | |
| W ₇₀ (Weight of soil) (g) | | |
| W ₇₁ (Weight of soil) (g) | | |
| W ₇₂ (Weight of soil) (g) | | |
| W ₇₃ (Weight of soil) (g) | | |
| W ₇₄ (Weight of soil) (g) | | |
| W ₇₅ (Weight of soil) (g) | | |
| W ₇₆ (Weight of soil) (g) | | |
| W ₇₇ (Weight of soil) (g) | | |
| W ₇₈ (Weight of soil) (g) | | |
| W ₇₉ (Weight of soil) (g) | | |
| W ₈₀ (Weight of soil) (g) | | |
| W ₈₁ (Weight of soil) (g) | | |
| W ₈₂ (Weight of soil) (g) | | |
| W ₈₃ (Weight of soil) (g) | | |
| W ₈₄ (Weight of soil) (g) | | |
| W ₈₅ (Weight of soil) (g) | | |
| W ₈₆ (Weight of soil) (g) | | |
| W ₈₇ (Weight of soil) (g) | | |
| W ₈₈ (Weight of soil) (g) | | |
| W ₈₉ (Weight of soil) (g) | | |
| W ₉₀ (Weight of soil) (g) | | |
| W ₉₁ (Weight of soil) (g) | | |
| W ₉₂ (Weight of soil) (g) | | |
| W ₉₃ (Weight of soil) (g) | | |
| W ₉₄ (Weight of soil) (g) | | |
| W ₉₅ (Weight of soil) (g) | | |
| W ₉₆ (Weight of soil) (g) | | |
| W ₉₇ (Weight of soil) (g) | | |
| W ₉₈ (Weight of soil) (g) | | |
| W ₉₉ (Weight of soil) (g) | | |

SPECIFIC GRAVITY OF SOIL SOLIDIFIED

The Natural Conditions Survey on the
Project Development Project of the Industrial Port, Project No.

on land Site No. **No 4**

Location of project Date Testing **2/2/82**

| Sample No. Depth of Sample | SS-9 (9.0 m ~ 9.45 m) | | | SS-10 (10.0 m ~ 10.45 m) | | |
|-------------------------------------|-----------------------|---|---|--------------------------|---|---|
| Test no. | 1 | 2 | 3 | 1 | 2 | 3 |
| No. of observation | 4A | | | 7A | | |
| W.P.C. (water content) % | 225.25 | | | 223.01 | | |
| Temperature °C | 20°C | | | 20°C | | |
| W.P.C. (water content) % | 225.25 | | | 223.01 | | |
| Temp. Correction | 0.9971 | | | 0.9971 | | |
| W.P.C. (water content) % | | | | | | |
| W.P.C. (water content) % | | | | | | |
| W.P.C. (water content) % | 100.00 | | | 100.00 | | |
| W.P.C. (water content) % | | | | | | |
| W.P.C. (water content) % | | | | | | |
| W.P.C. (water content) % | 2.648 | | | 2.622 | | |
| Average specific gravity (for 15°C) | | | | | | |

| Sample No. Depth of Sample | SS-11 (11.0 m ~ 11.45 m) | | | SS-12 (12.0 m ~ 12.45 m) | | |
|-------------------------------------|--------------------------|---|---|--------------------------|---|---|
| Test no. | 1 | 2 | 3 | 1 | 2 | 3 |
| No. of observation | 8A | | | 1B | | |
| W.P.C. (water content) % | 228.29 | | | 226.24 | | |
| Temperature °C | 20°C | | | 20°C | | |
| W.P.C. (water content) % | 228.29 | | | 226.24 | | |
| Temp. Correction | 0.9971 | | | 0.9971 | | |
| W.P.C. (water content) % | | | | | | |
| W.P.C. (water content) % | | | | | | |
| W.P.C. (water content) % | 100.00 | | | 100.00 | | |
| W.P.C. (water content) % | | | | | | |
| W.P.C. (water content) % | | | | | | |
| W.P.C. (water content) % | 2.646 | | | 2.641 | | |
| Average specific gravity (for 15°C) | | | | | | |

RELATIVE GRAVITY OF SOIL SOLIDS (G)

The Natural Conditions Survey on the
Development Project of the Industrial Port, 1981

on land

Site No. **No 4**

Location of sample

Date testing

3/2/82

| Sample No./Depth of Sample | No. 13 (13.0 mm - 13.45 mm) | | | No. 14 (14.0 mm - 14.45 mm) | | |
|--|-----------------------------|---|---|-----------------------------|---|---|
| 1 | 1 | 2 | 3 | 1 | 2 | 3 |
| Moisture content (%) | 28 | | | 14 | | |
| Wet weight (g) | 220.16 | | | 220.28 | | |
| Temperature (°C) | 28°C | | | 28°C | | |
| Volume of water (ml) | 66.6 | | | 66.21 | | |
| Correction factor | 0.9971 | | | 0.9971 | | |
| Wet weight of dry soil | | | | | | |
| Dry weight (g) | | | | | | |
| Wet weight of soil (W ₁) | 100.00 | | | 100.00 | | |
| Wet weight of water (W ₂) | | | | | | |
| W ₁ (W ₂ / 1.55) | 2.025 | | | 2.008 | | |
| Average specific gravity (G _s) | | | | | | |

| Sample No./Depth of Sample | No. 15 (15.0 mm - 15.45 mm) | | | No. 16 (16.0 mm - 16.45 mm) | | |
|--|-----------------------------|---|---|-----------------------------|---|---|
| 1 | 1 | 2 | 3 | 1 | 2 | 3 |
| Moisture content (%) | 24 | | | 24 | | |
| Wet weight (g) | 224.31 | | | 220.21 | | |
| Temperature (°C) | 28°C | | | 28°C | | |
| Volume of water (ml) | 66.22 | | | 66.02 | | |
| Correction factor | 0.9971 | | | 0.9971 | | |
| Wet weight of dry soil | | | | | | |
| Dry weight (g) | | | | | | |
| Wet weight of soil (W ₁) | 100.00 | | | 100.00 | | |
| Wet weight of water (W ₂) | | | | | | |
| W ₁ (W ₂ / 1.55) | 2.046 | | | 2.008 | | |
| Average specific gravity (G _s) | | | | | | |

SPECIFIC GRAVITY OF SOIL SOLID(S)

The Natural Conditions Survey on the
 Project Development Project of the Industrial Port

Location of project on land Plot No. **No 4**

Date Testing **4/9/10**

| Sample No./Name of Sample | SS-17 49.0 mm - 75.0 mm | | | SS-18 49.0 mm - 75.0 mm | | |
|-------------------------------------|-------------------------|---|---|-------------------------|---|---|
| Test No. | 1 | 2 | 3 | 1 | 2 | 3 |
| No. of Determination | 3A | | | 4A | | |
| Wt. of container + soil (g) | 705.35 | | | 705.35 | | |
| Temperature (°C) | 28°C | | | 28°C | | |
| Wt. of container + water (g) | 462.33 | | | 470.69 | | |
| Temp. Correction (g) | 0.9921 | | | 0.9921 | | |
| Wt. of soil (g) (for 15°C) | | | | | | |
| Wt. of water (g) (for 15°C) | | | | | | |
| Wt. of soil (g) (for 15°C) | 100.00 | | | 100.00 | | |
| Wt. of water (g) (for 15°C) | | | | | | |
| $G_s = W_s / W_w (for 15°C)$ | 2.625 | | | 2.625 | | |
| Average specific gravity (for 15°C) | | | | | | |

| Sample No./Name of Sample | SS-19 49.0 mm - 75.0 mm | | | SS-20 49.0 mm - 75.0 mm | | |
|-------------------------------------|-------------------------|---|---|-------------------------|---|---|
| Test No. | 1 | 2 | 3 | 1 | 2 | 3 |
| No. of Determination | 5A | | | 6A | | |
| Wt. of container + soil (g) | 704.45 | | | 705.74 | | |
| Temperature (°C) | 28°C | | | 28°C | | |
| Wt. of container + water (g) | 462.33 | | | 472.60 | | |
| Temp. Correction (g) | 0.9921 | | | 0.9921 | | |
| Wt. of soil (g) (for 15°C) | | | | | | |
| Wt. of water (g) (for 15°C) | | | | | | |
| Wt. of soil (g) (for 15°C) | 100.00 | | | 100.00 | | |
| Wt. of water (g) (for 15°C) | | | | | | |
| $G_s = W_s / W_w (for 15°C)$ | 2.623 | | | 2.624 | | |
| Average specific gravity (for 15°C) | | | | | | |

SPECIFIC GRAVITY OF SOIL SOLIDS (G_s)
The Natural Conditions Survey on the
Project Development Project of the Industrial Port Project

on land on No. 4

Teller for _____ Date Testing 4/8/01

[illegible][illegible]

SPECIFIC GRAVITY OF SOIL SOLIDS (G)

The Natural Conditions Survey on the
Project Development Project of the Industrial Port, Project No.

Location of project on land Bldg. No. 4

Tested by Date Testing 4/9/54

| Sample No. Depth of Sample | SD-25 (25.0 mm - 47.5 μ m) | | | SD-26 (25.0 mm - 47.5 μ m) | | |
|---|--------------------------------|---|---|--------------------------------|---|---|
| Test no. | 1 | 2 | 3 | 1 | 2 | 3 |
| No. of pycnometer | 2B | | | 1A | | |
| Wt. Pyc. + water + soil (W ₁) | 222.91 | | | 222.99 | | |
| Temperature °C | 25°C | | | 25°C | | |
| Wt. Pyc. + water (W ₂) | 166.9 | | | 166.81 | | |
| Temp. Correction (C) | 0.9971 | | | 0.9971 | | |
| Wt. pyc. dish + dry soil | | | | | | |
| Wt. of pyc. dish | | | | | | |
| Wt. of dry soil (W ₃) | 100.00 | | | 100.00 | | |
| W ₁ - W ₂ + W ₃ × W ₂ | | | | | | |
| G _s = W ₁ / W ₂ (for 15°C) | 2.625 | | | 2.629 | | |
| Average specific gravity (for 15°C) | | | | | | |

| Sample No. Depth of Sample | SD-27 (25.0 mm - 47.5 μ m) | | | SD-28 (25.0 mm - 47.5 μ m) | | |
|---|--------------------------------|---|---|--------------------------------|---|---|
| Test no. | 1 | 2 | 3 | 1 | 2 | 3 |
| No. of pycnometer | 2A | | | 3A | | |
| Wt. Pyc. + water + soil (W ₁) | 222.84 | | | 225.12 | | |
| Temperature °C | 25°C | | | 25°C | | |
| Wt. Pyc. + water (W ₂) | 166.07 | | | 163.23 | | |
| Temp. Correction (C) | 0.9971 | | | 0.9971 | | |
| Wt. pyc. dish + dry soil | | | | | | |
| Wt. of pyc. dish | | | | | | |
| Wt. of dry soil (W ₃) | 100.00 | | | 100.00 | | |
| W ₁ - W ₂ + W ₃ × W ₂ | | | | | | |
| G _s = W ₁ / W ₂ (for 15°C) | 2.607 | | | 2.610 | | |
| Average specific gravity (for 15°C) | | | | | | |

SPECIFIC GRAVITY OF SOIL SOLIDS (G)

The Natural Conditions Survey on the
Development Project of the Industrial Port, Project No.

Location of project on land Dist No. No 4

Tested by Date Testing 4/2/42

| Sample No. (Depth of Sample) | No. 27 (27.0 mm max. size) | | | No. 30 (30.0 mm max. size) | | |
|---|----------------------------|---|---|----------------------------|---|---|
| | 1 | 2 | 3 | 1 | 2 | 3 |
| No. of pycnometer | 4A | | | 5A | | |
| Wt. of pycnometer + soil + water | 222.50 | | | 224.20 | | |
| Temperature °C | 20.0 | | | 20.0 | | |
| Wt. of pycnometer + water | 470.67 | | | 442.32 | | |
| Temp. Correction (G) | 0.9971 | | | 0.9971 | | |
| Wt. of dry soil | | | | | | |
| Wt. of pycnometer | | | | | | |
| Wt. of dry soil + W ₁ | 100.00 | | | 100.00 | | |
| W ₁ = W ₂ - W ₁ | | | | | | |
| G _s = W ₂ / W ₁ (for 15°C) | 2.616 | | | 2.650 | | |
| Average specific gravity (for 15°C) | | | | | | |

| Sample No. (Depth of Sample) | No. 27 (27.0 mm max. size) | | | No. 30 (30.0 mm max. size) | | |
|---|----------------------------|---|---|----------------------------|---|---|
| | 1 | 2 | 3 | 1 | 2 | 3 |
| No. of pycnometer | 6A | | | 7A | | |
| Wt. of pycnometer + soil + water | 225.76 | | | 223.11 | | |
| Temperature °C | 20.0 | | | 20.0 | | |
| Wt. of pycnometer + water | 473.60 | | | 461.04 | | |
| Temp. Correction (G) | 0.9971 | | | 0.9971 | | |
| Wt. of dry soil | | | | | | |
| Wt. of pycnometer | | | | | | |
| Wt. of dry soil + W ₁ | 100.00 | | | 100.00 | | |
| W ₁ = W ₂ - W ₁ | | | | | | |
| G _s = W ₂ / W ₁ (for 15°C) | 2.625 | | | 2.627 | | |
| Average specific gravity (for 15°C) | | | | | | |

UNITED GRAVITY OF SOIL SOLIDIFICATION

The Natural Conditions Survey on the
Project Development Project of the Industrial Port, Project No.

Location of project on land

Site No. No 4

Tested by

Date Testing

4/8/03

| Sample No. (Depth of Sample) | No. 33 (32.8 - 32.84) | | | (No. 4) | | |
|-------------------------------------|-----------------------|---|---|---------|---|---|
| Test No. | 1 | 2 | 3 | 1 | 2 | 3 |
| Wt. of specimen | 5.1 | | | | | |
| Wt. of water (W _w) | 24.47 | | | | | |
| Temperature (°C) | 28.5 | | | | | |
| Wt. of water (W _w) | 27.26 | | | | | |
| Temp. Correction | 0.8971 | | | | | |
| Wt. of water (W _w) | | | | | | |
| Wt. of water (W _w) | | | | | | |
| Wt. of water (W _w) | 10.00 | | | | | |
| Wt. of water (W _w) | | | | | | |
| Wt. of water (W _w) | 2.440 | | | | | |
| Average specific gravity (for 15°C) | | | | | | |

| Sample No. (Depth of Sample) | (No. 4) | | | (No. 4) | | |
|-------------------------------------|---------|---|---|---------|---|---|
| Test No. | 1 | 2 | 3 | 1 | 2 | 3 |
| Wt. of specimen | | | | | | |
| Wt. of water (W _w) | | | | | | |
| Temperature (°C) | | | | | | |
| Wt. of water (W _w) | | | | | | |
| Temp. Correction | | | | | | |
| Wt. of water (W _w) | | | | | | |
| Wt. of water (W _w) | | | | | | |
| Wt. of water (W _w) | | | | | | |
| Wt. of water (W _w) | | | | | | |
| Wt. of water (W _w) | | | | | | |
| Average specific gravity (for 15°C) | | | | | | |

SPECIFIC GRAVITY OF SOIL SOLIDS (G)

The Natural Conditions Survey on the
Project Development Project of the Industrial Port Project 10.

off shore

On No 5

111

Page 1011

| Soils in Order of Sample | SD-1 (4.6 m ~ 5.05 m) | | | SD-2 (5.6 m ~ 6.05 m) | | |
|--------------------------|-----------------------|---|---|-----------------------|---|---|
| Test No. | 1 | 2 | 3 | 1 | 2 | 3 |
| 1. Liquid Limit (%) | 10 | | | 21 | | |
| 2. Plastic Limit (%) | 25.04 | | | 25.0 | | |
| 3. Shrinkage (%) | 22.5 | | | 22.5 | | |
| 4. Liquid Limit (%) | 161.21 | | | 176.02 | | |
| 5. Shrinkage (%) | 0.2771 | | | 0.2771 | | |
| 6. Liquid Limit (%) | | | | | | |
| 7. Plastic Limit (%) | | | | | | |
| 8. Shrinkage (%) | | | | | | |
| 9. Liquid Limit (%) | | | | | | |
| 10. Plastic Limit (%) | | | | | | |
| 11. Shrinkage (%) | | | | | | |
| 12. Liquid Limit (%) | | | | | | |
| 13. Plastic Limit (%) | | | | | | |
| 14. Shrinkage (%) | | | | | | |
| 15. Liquid Limit (%) | | | | | | |
| 16. Plastic Limit (%) | | | | | | |
| 17. Shrinkage (%) | | | | | | |
| 18. Liquid Limit (%) | | | | | | |
| 19. Plastic Limit (%) | | | | | | |
| 20. Shrinkage (%) | | | | | | |
| 21. Liquid Limit (%) | | | | | | |
| 22. Plastic Limit (%) | | | | | | |
| 23. Shrinkage (%) | | | | | | |
| 24. Liquid Limit (%) | | | | | | |
| 25. Plastic Limit (%) | | | | | | |
| 26. Shrinkage (%) | | | | | | |
| 27. Liquid Limit (%) | | | | | | |
| 28. Plastic Limit (%) | | | | | | |
| 29. Shrinkage (%) | | | | | | |
| 30. Liquid Limit (%) | | | | | | |
| 31. Plastic Limit (%) | | | | | | |
| 32. Shrinkage (%) | | | | | | |
| 33. Liquid Limit (%) | | | | | | |
| 34. Plastic Limit (%) | | | | | | |
| 35. Shrinkage (%) | | | | | | |
| 36. Liquid Limit (%) | | | | | | |
| 37. Plastic Limit (%) | | | | | | |
| 38. Shrinkage (%) | | | | | | |
| 39. Liquid Limit (%) | | | | | | |
| 40. Plastic Limit (%) | | | | | | |
| 41. Shrinkage (%) | | | | | | |
| 42. Liquid Limit (%) | | | | | | |
| 43. Plastic Limit (%) | | | | | | |
| 44. Shrinkage (%) | | | | | | |
| 45. Liquid Limit (%) | | | | | | |
| 46. Plastic Limit (%) | | | | | | |
| 47. Shrinkage (%) | | | | | | |
| 48. Liquid Limit (%) | | | | | | |
| 49. Plastic Limit (%) | | | | | | |
| 50. Shrinkage (%) | | | | | | |
| 51. Liquid Limit (%) | | | | | | |
| 52. Plastic Limit (%) | | | | | | |
| 53. Shrinkage (%) | | | | | | |
| 54. Liquid Limit (%) | | | | | | |
| 55. Plastic Limit (%) | | | | | | |
| 56. Shrinkage (%) | | | | | | |
| 57. Liquid Limit (%) | | | | | | |
| 58. Plastic Limit (%) | | | | | | |
| 59. Shrinkage (%) | | | | | | |
| 60. Liquid Limit (%) | | | | | | |
| 61. Plastic Limit (%) | | | | | | |
| 62. Shrinkage (%) | | | | | | |
| 63. Liquid Limit (%) | | | | | | |
| 64. Plastic Limit (%) | | | | | | |
| 65. Shrinkage (%) | | | | | | |
| 66. Liquid Limit (%) | | | | | | |
| 67. Plastic Limit (%) | | | | | | |
| 68. Shrinkage (%) | | | | | | |
| 69. Liquid Limit (%) | | | | | | |
| 70. Plastic Limit (%) | | | | | | |
| 71. Shrinkage (%) | | | | | | |
| 72. Liquid Limit (%) | | | | | | |
| 73. Plastic Limit (%) | | | | | | |
| 74. Shrinkage (%) | | | | | | |
| 75. Liquid Limit (%) | | | | | | |
| 76. Plastic Limit (%) | | | | | | |
| 77. Shrinkage (%) | | | | | | |
| 78. Liquid Limit (%) | | | | | | |
| 79. Plastic Limit (%) | | | | | | |
| 80. Shrinkage (%) | | | | | | |

| Sample No./Depth Sample | N-3 (6.60 mm 7.05 m) | | | N-4 (2.6 mm 8.05 m) | | |
|--|----------------------|---|---|---------------------|---|---|
| (M.P.) | 1 | 2 | 3 | 1 | 2 | 3 |
| Wt. of dry soil | 3A | | | 4A | | |
| Wt. of water & soil (W ₁) | 702.33 | | | 722.62 | | |
| Temperature °C | 20°C | | | 21°C | | |
| Wt. of water (W ₂) | 141.33 | | | 170.87 | | |
| Water Content (%) | 0.9971 | | | 0.9971 | | |
| Wt. of dry soil (W ₃) | | | | | | |
| Wt. of dry soil | | | | | | |
| Wt. of dry soil (W ₄) | 25.88 | | | 21.88 | | |
| Wt. of W ₂ & W ₄ | | | | | | |
| Optical W ₂ (for ISU) | 0.577 | | | 0.478 | | |
| Apparent specific gravity (for ISU) | | | | | | |

SPECIFIC GRAVITY OF SOIL SOLIDS (G)

The Natural Conditions Survey on the
Project Development Project of the Industrial Port, Project No.

off shore

LOCATION OF PROJECT

DATE

No. 5

TESTED BY

DATE TESTED

24/7/82

| Sample No. (Date of Sample) | SS-6 (10.6 m - 9.45 m) | | | SS-8 (12.6 m - 11.4 m) | | |
|--|------------------------|---|---|------------------------|---|---|
| Test no. | 1 | 2 | 3 | 1 | 2 | 3 |
| No. of specimens | 6A | | | 6A | | |
| Wt. of water in soil (g) | 223.45 | | | 223.20 | | |
| Temperature (°C) | 20°C | | | 21°C | | |
| Wt. of water in soil (g) | 661.24 | | | 672.6 | | |
| Temp. Correction (g) | 0.2221 | | | 0.2221 | | |
| Wt. of soil in soil (g) | | | | | | |
| Wt. of soil in soil (g) | | | | | | |
| Wt. of soil in soil (g) | 22.00 | | | 25.00 | | |
| Wt. of soil in soil (g) | | | | | | |
| G _s (W _s / W _w (1/150)) | 2.407 | | | 2.402 | | |
| Average specific gravity (1/150) | | | | | | |

| Sample No. (Date of Sample) | SS-7 (10.6 m - 9.45 m) | | | SS-8 (12.6 m - 11.4 m) | | |
|--|------------------------|---|---|------------------------|---|---|
| Test no. | 1 | 2 | 3 | 1 | 2 | 3 |
| No. of specimens | 2A | | | 2A | | |
| Wt. of water in soil (g) | 223.50 | | | 240.00 | | |
| Temperature (°C) | 22°C | | | 22°C | | |
| Wt. of water in soil (g) | 661.04 | | | 672.6 | | |
| Temp. Correction (g) | 0.2221 | | | 0.2221 | | |
| Wt. of soil in soil (g) | | | | | | |
| Wt. of soil in soil (g) | | | | | | |
| Wt. of soil in soil (g) | 100.00 | | | 100.00 | | |
| Wt. of soil in soil (g) | | | | | | |
| G _s (W _s / W _w (1/150)) | 2.408 | | | 2.408 | | |
| Average specific gravity (1/150) | | | | | | |

APPROXIMATE GRAVITY OF SOIL SOLIDS (G_s)

The Natural Conditions Survey on the
Project Development Project of the Industrial Port, District 10.

Location of water: off shore

Dr. No. No 5

Tested by

Date testing 24/7/82

| Sample No./Depth of Sample | SD-9 (1.6 m ~ 1.8 m) | | | SD-10 (1.6 m ~ 1.8 m) | | |
|------------------------------------|----------------------|---|---|-----------------------|---|---|
| | 1 | 2 | 3 | 1 | 2 | 3 |
| Grain size distribution | 2.1 | | | 1.8 | | |
| Moisture content (%) | 22.28 | | | 22.96 | | |
| Shrinkage (%) | 2.8 | | | 2.8 | | |
| Liquid limit (%) | 62.22 | | | 62.5 | | |
| Plastic limit (%) | 22.21 | | | 22.21 | | |
| Plasticity index (%) | | | | | | |
| Consistency | | | | | | |
| Compaction (%) | 20.00 | | | 20.00 | | |
| Unit weight (kN/m ³) | | | | | | |
| Specific gravity (G _s) | 2.65 | | | 2.65 | | |
| Void ratio (e) | | | | | | |
| Porosity (%) | | | | | | |

| Sample No./Depth of Sample | SD-11 (1.6 m ~ 1.8 m) | | | SD-12 (1.6 m ~ 1.8 m) | | |
|------------------------------------|-----------------------|---|---|-----------------------|---|---|
| | 1 | 2 | 3 | 1 | 2 | 3 |
| Grain size distribution | 2.8 | | | 1.1 | | |
| Moisture content (%) | 22.22 | | | 22.12 | | |
| Shrinkage (%) | 2.8 | | | 2.8 | | |
| Liquid limit (%) | 66.6 | | | 66.21 | | |
| Plastic limit (%) | 22.21 | | | 22.21 | | |
| Plasticity index (%) | | | | | | |
| Consistency | | | | | | |
| Compaction (%) | 24.00 | | | 24.00 | | |
| Unit weight (kN/m ³) | | | | | | |
| Specific gravity (G _s) | 2.65 | | | 2.65 | | |
| Void ratio (e) | | | | | | |
| Porosity (%) | | | | | | |

SPECIFIC GRAVITY OF SOIL SOLIDS (G)

The Natural Conditions Survey on the
Project Development Project of the Industrial Port, Project No.

Location of project: off shore

Dr. No. No 5

Tested by

Date tested

20/9/02

| Sample No./Depth of Sample | SS-13 (76.6 mm / 3.01 in) | | | SS-15 (76.6 mm / 3.01 in) | | |
|--|---------------------------|---|---|---------------------------|---|---|
| Test no. | 1 | 2 | 3 | 1 | 2 | 3 |
| No. of pycnometer | 1 | | | 1 | | |
| Wt. Pyc. + water + soil (W ₁) | 222.23 | | | 222.23 | | |
| Temperature T | 20°C | | | 20°C | | |
| Wt. Pyc. + water (W ₂) | 170.26 | | | 170.62 | | |
| Temp. Correctional | 0.9921 | | | 0.9921 | | |
| Wt. trap dish + dry soil | | | | | | |
| Wt. of trap dish | | | | | | |
| Wt. of dry soil (W ₃) | 10.00 | | | 10.00 | | |
| W ₁ - W ₂ = W ₄ (W ₄) | | | | | | |
| G _s = W ₁ / W ₄ (1/15°C) | 2.686 | | | 2.634 | | |
| Average specific gravity (1/15°C) | | | | | | |

| Sample No./Depth of Sample | SS-16 (76.6 mm / 3.01 in) | | | SS-17 (76.6 mm / 3.01 in) | | |
|--|---------------------------|---|---|---------------------------|---|---|
| Test no. | 1 | 2 | 3 | 1 | 2 | 3 |
| No. of pycnometer | 1 | | | 1 | | |
| Wt. Pyc. + water + soil (W ₁) | 222.42 | | | 222.32 | | |
| Temperature T | 20°C | | | 20°C | | |
| Wt. Pyc. + water (W ₂) | 172.22 | | | 172.48 | | |
| Temp. Correctional | 0.9921 | | | 0.9921 | | |
| Wt. trap dish + dry soil | | | | | | |
| Wt. of trap dish | | | | | | |
| Wt. of dry soil (W ₃) | 10.00 | | | 10.00 | | |
| W ₁ - W ₂ = W ₄ (W ₄) | | | | | | |
| G _s = W ₁ / W ₄ (1/15°C) | 2.634 | | | 2.623 | | |
| Average specific gravity (1/15°C) | | | | | | |

SPECIFIC GRAVITY OF SOIL SOLIDS (G)

The Natural Conditions Survey on the
Project Development Project of the Industrial Port, Project No.

Location of project off shore

Soil No. No. 5

Tested by

Date testing 24/2/02

| Sample No./Depth of Sample | (mm) | | | (m) | | |
|----------------------------|--------|---|---|-----|---|---|
| Test No. | 1 | 2 | 3 | 1 | 2 | 3 |
| Moisture Content (%) | 21 | | | | | |
| W ₁ (g) | 211.36 | | | | | |
| W ₂ (g) | 20.49 | | | | | |
| W ₃ (g) | 661.04 | | | | | |
| W ₄ (g) | 2.2271 | | | | | |
| W ₅ (g) | | | | | | |
| W ₆ (g) | | | | | | |
| W ₇ (g) | 101.00 | | | | | |
| W ₈ (g) | | | | | | |
| W ₉ (g) | 2.1024 | | | | | |
| W ₁₀ (g) | | | | | | |
| W ₁₁ (g) | | | | | | |
| W ₁₂ (g) | | | | | | |
| W ₁₃ (g) | | | | | | |
| W ₁₄ (g) | | | | | | |
| W ₁₅ (g) | | | | | | |
| W ₁₆ (g) | | | | | | |
| W ₁₇ (g) | | | | | | |
| W ₁₈ (g) | | | | | | |
| W ₁₉ (g) | | | | | | |
| W ₂₀ (g) | | | | | | |
| W ₂₁ (g) | | | | | | |
| W ₂₂ (g) | | | | | | |
| W ₂₃ (g) | | | | | | |
| W ₂₄ (g) | | | | | | |
| W ₂₅ (g) | | | | | | |
| W ₂₆ (g) | | | | | | |
| W ₂₇ (g) | | | | | | |
| W ₂₈ (g) | | | | | | |
| W ₂₉ (g) | | | | | | |
| W ₃₀ (g) | | | | | | |
| W ₃₁ (g) | | | | | | |
| W ₃₂ (g) | | | | | | |
| W ₃₃ (g) | | | | | | |
| W ₃₄ (g) | | | | | | |
| W ₃₅ (g) | | | | | | |
| W ₃₆ (g) | | | | | | |
| W ₃₇ (g) | | | | | | |
| W ₃₈ (g) | | | | | | |
| W ₃₉ (g) | | | | | | |
| W ₄₀ (g) | | | | | | |
| W ₄₁ (g) | | | | | | |
| W ₄₂ (g) | | | | | | |
| W ₄₃ (g) | | | | | | |
| W ₄₄ (g) | | | | | | |
| W ₄₅ (g) | | | | | | |
| W ₄₆ (g) | | | | | | |
| W ₄₇ (g) | | | | | | |
| W ₄₈ (g) | | | | | | |
| W ₄₉ (g) | | | | | | |
| W ₅₀ (g) | | | | | | |
| W ₅₁ (g) | | | | | | |
| W ₅₂ (g) | | | | | | |
| W ₅₃ (g) | | | | | | |
| W ₅₄ (g) | | | | | | |
| W ₅₅ (g) | | | | | | |
| W ₅₆ (g) | | | | | | |
| W ₅₇ (g) | | | | | | |
| W ₅₈ (g) | | | | | | |
| W ₅₉ (g) | | | | | | |
| W ₆₀ (g) | | | | | | |
| W ₆₁ (g) | | | | | | |
| W ₆₂ (g) | | | | | | |
| W ₆₃ (g) | | | | | | |
| W ₆₄ (g) | | | | | | |
| W ₆₅ (g) | | | | | | |
| W ₆₆ (g) | | | | | | |
| W ₆₇ (g) | | | | | | |
| W ₆₈ (g) | | | | | | |
| W ₆₉ (g) | | | | | | |
| W ₇₀ (g) | | | | | | |
| W ₇₁ (g) | | | | | | |
| W ₇₂ (g) | | | | | | |
| W ₇₃ (g) | | | | | | |
| W ₇₄ (g) | | | | | | |
| W ₇₅ (g) | | | | | | |
| W ₇₆ (g) | | | | | | |
| W ₇₇ (g) | | | | | | |
| W ₇₈ (g) | | | | | | |
| W ₇₉ (g) | | | | | | |
| W ₈₀ (g) | | | | | | |
| W ₈₁ (g) | | | | | | |
| W ₈₂ (g) | | | | | | |
| W ₈₃ (g) | | | | | | |
| W ₈₄ (g) | | | | | | |
| W ₈₅ (g) | | | | | | |
| W ₈₆ (g) | | | | | | |
| W ₈₇ (g) | | | | | | |
| W ₈₈ (g) | | | | | | |
| W ₈₉ (g) | | | | | | |
| W ₉₀ (g) | | | | | | |
| W ₉₁ (g) | | | | | | |
| W ₉₂ (g) | | | | | | |
| W ₉₃ (g) | | | | | | |
| W ₉₄ (g) | | | | | | |
| W ₉₅ (g) | | | | | | |
| W ₉₆ (g) | | | | | | |
| W ₉₇ (g) | | | | | | |
| W ₉₈ (g) | | | | | | |
| W ₉₉ (g) | | | | | | |
| W ₁₀₀ (g) | | | | | | |

| Sample No./Depth of Sample | (mm) | | | (m) | | |
|----------------------------|------|---|---|-----|---|---|
| Test No. | 1 | 2 | 3 | 1 | 2 | 3 |
| Moisture Content (%) | | | | | | |
| W ₁ (g) | | | | | | |
| W ₂ (g) | | | | | | |
| W ₃ (g) | | | | | | |
| W ₄ (g) | | | | | | |
| W ₅ (g) | | | | | | |
| W ₆ (g) | | | | | | |
| W ₇ (g) | | | | | | |
| W ₈ (g) | | | | | | |
| W ₉ (g) | | | | | | |
| W ₁₀ (g) | | | | | | |
| W ₁₁ (g) | | | | | | |
| W ₁₂ (g) | | | | | | |
| W ₁₃ (g) | | | | | | |
| W ₁₄ (g) | | | | | | |
| W ₁₅ (g) | | | | | | |
| W ₁₆ (g) | | | | | | |
| W ₁₇ (g) | | | | | | |
| W ₁₈ (g) | | | | | | |
| W ₁₉ (g) | | | | | | |
| W ₂₀ (g) | | | | | | |
| W ₂₁ (g) | | | | | | |
| W ₂₂ (g) | | | | | | |
| W ₂₃ (g) | | | | | | |
| W ₂₄ (g) | | | | | | |
| W ₂₅ (g) | | | | | | |
| W ₂₆ (g) | | | | | | |
| W ₂₇ (g) | | | | | | |
| W ₂₈ (g) | | | | | | |
| W ₂₉ (g) | | | | | | |
| W ₃₀ (g) | | | | | | |
| W ₃₁ (g) | | | | | | |
| W ₃₂ (g) | | | | | | |
| W ₃₃ (g) | | | | | | |
| W ₃₄ (g) | | | | | | |
| W ₃₅ (g) | | | | | | |
| W ₃₆ (g) | | | | | | |
| W ₃₇ (g) | | | | | | |
| W ₃₈ (g) | | | | | | |
| W ₃₉ (g) | | | | | | |
| W ₄₀ (g) | | | | | | |
| W ₄₁ (g) | | | | | | |
| W ₄₂ (g) | | | | | | |
| W ₄₃ (g) | | | | | | |
| W ₄₄ (g) | | | | | | |
| W ₄₅ (g) | | | | | | |
| W ₄₆ (g) | | | | | | |
| W ₄₇ (g) | | | | | | |
| W ₄₈ (g) | | | | | | |
| W ₄₉ (g) | | | | | | |
| W ₅₀ (g) | | | | | | |
| W ₅₁ (g) | | | | | | |
| W ₅₂ (g) | | | | | | |
| W ₅₃ (g) | | | | | | |
| W ₅₄ (g) | | | | | | |
| W ₅₅ (g) | | | | | | |
| W ₅₆ (g) | | | | | | |
| W ₅₇ (g) | | | | | | |
| W ₅₈ (g) | | | | | | |
| W ₅₉ (g) | | | | | | |
| W ₆₀ (g) | | | | | | |
| W ₆₁ (g) | | | | | | |
| W ₆₂ (g) | | | | | | |
| W ₆₃ (g) | | | | | | |
| W ₆₄ (g) | | | | | | |
| W ₆₅ (g) | | | | | | |
| W ₆₆ (g) | | | | | | |
| W ₆₇ (g) | | | | | | |
| W ₆₈ (g) | | | | | | |
| W ₆₉ (g) | | | | | | |
| W ₇₀ (g) | | | | | | |
| W ₇₁ (g) | | | | | | |
| W ₇₂ (g) | | | | | | |
| W ₇₃ (g) | | | | | | |
| W ₇₄ (g) | | | | | | |
| W ₇₅ (g) | | | | | | |
| W ₇₆ (g) | | | | | | |
| W ₇₇ (g) | | | | | | |
| W ₇₈ (g) | | | | | | |
| W ₇₉ (g) | | | | | | |
| W ₈₀ (g) | | | | | | |
| W ₈₁ (g) | | | | | | |
| W ₈₂ (g) | | | | | | |
| W ₈₃ (g) | | | | | | |
| W ₈₄ (g) | | | | | | |
| W ₈₅ (g) | | | | | | |
| W ₈₆ (g) | | | | | | |
| W ₈₇ (g) | | | | | | |
| W ₈₈ (g) | | | | | | |
| W ₈₉ (g) | | | | | | |
| W ₉₀ (g) | | | | | | |
| W ₉₁ (g) | | | | | | |
| W ₉₂ (g) | | | | | | |
| W ₉₃ (g) | | | | | | |
| W ₉₄ (g) | | | | | | |
| W ₉₅ (g) | | | | | | |
| W ₉₆ (g) | | | | | | |
| W ₉₇ (g) | | | | | | |
| W ₉₈ (g) | | | | | | |
| W ₉₉ (g) | | | | | | |
| W ₁₀₀ (g) | | | | | | |