

PL-10

MINERAL EXPLORATION OF YANG KIANG AREA
OF
THE YANG KIANG AREA, THAILAND
PHASE I
Mo, Sb CONTENT DISTRIBUTION MAP

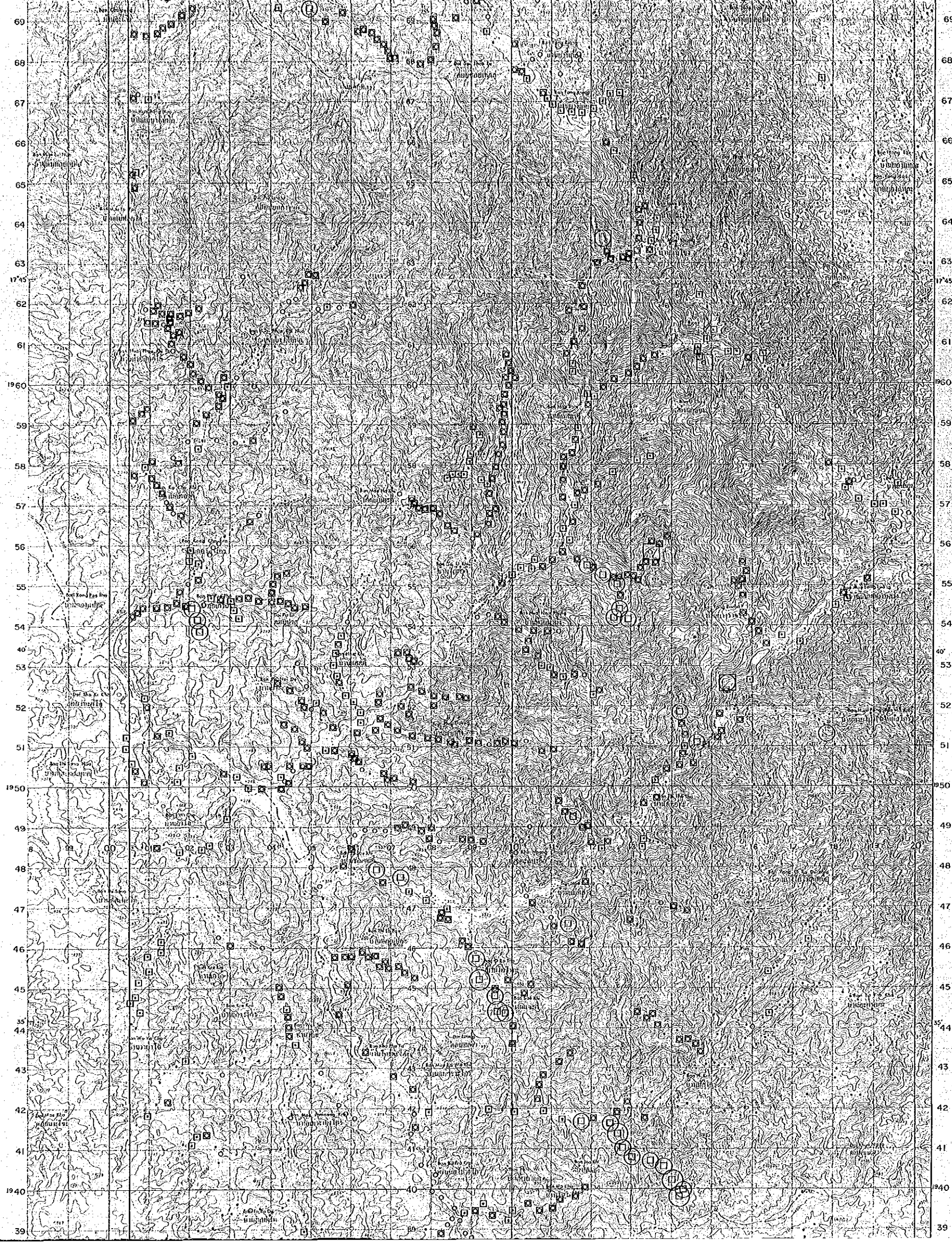
国際協力事業団
16595
国土地理院

Scale 1:50,000

JAPAN INTERNATIONAL COOPERATION AGENCY
METAL MINING AGENCY OF JAPAN
MAY 1987

LEGEND

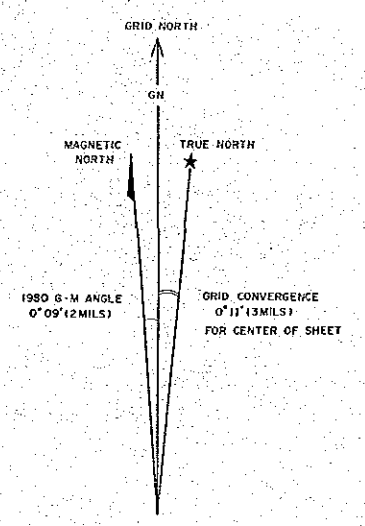
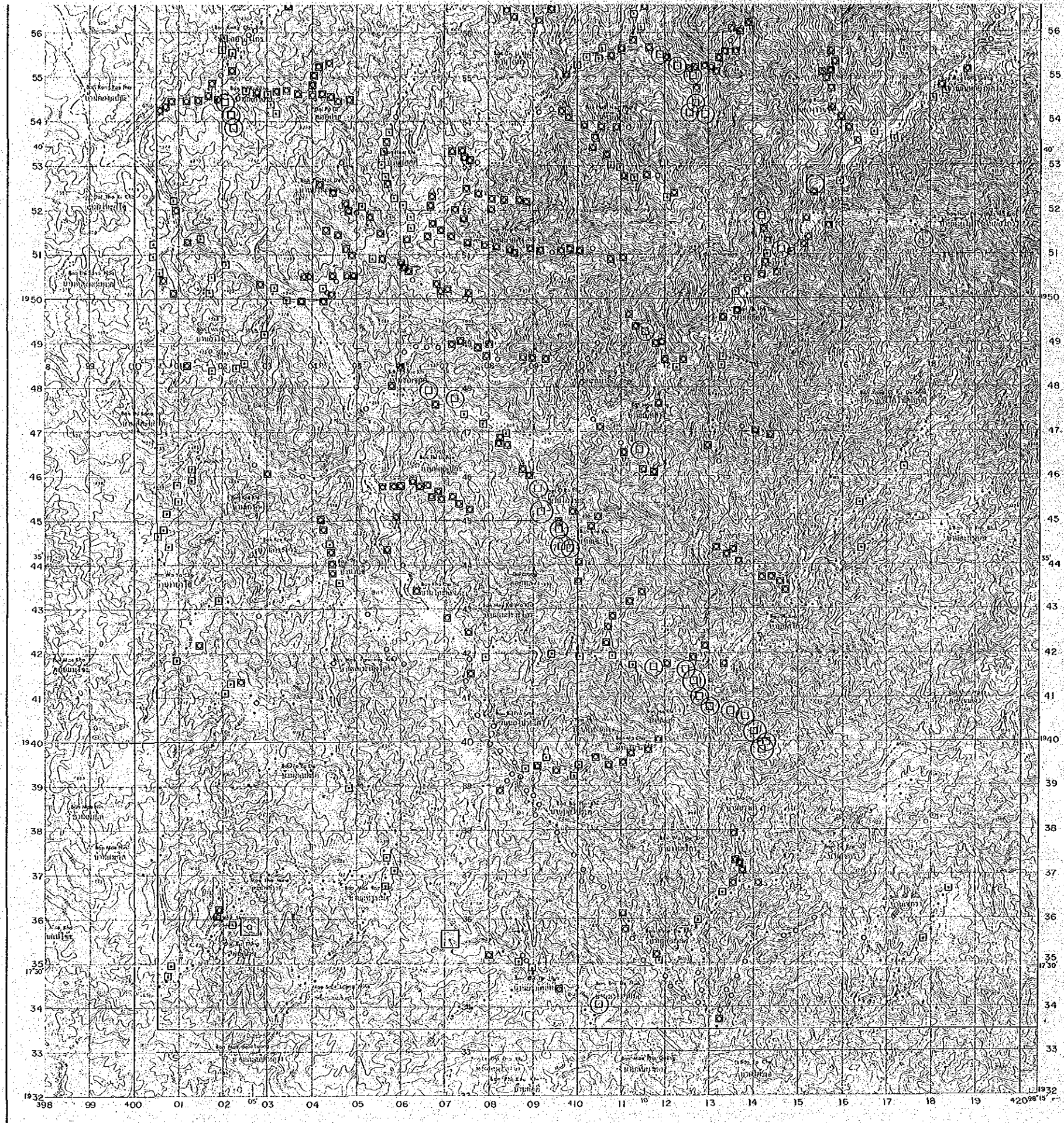
- 9 ≧ Mo
- 5 ≧ Mo < 9
- 1 ≧ Mo < 5
- Mo < 1 (ppm)
- 10 ≧ Sb
- 0.3 ≧ Sb < 10
- Sb < 0.3 (ppm)




LEGEND

- 9 μg Mo
- 5 μg Mo < 9
- 1 μg Mo < 5
- Mo < 1 (ppm)

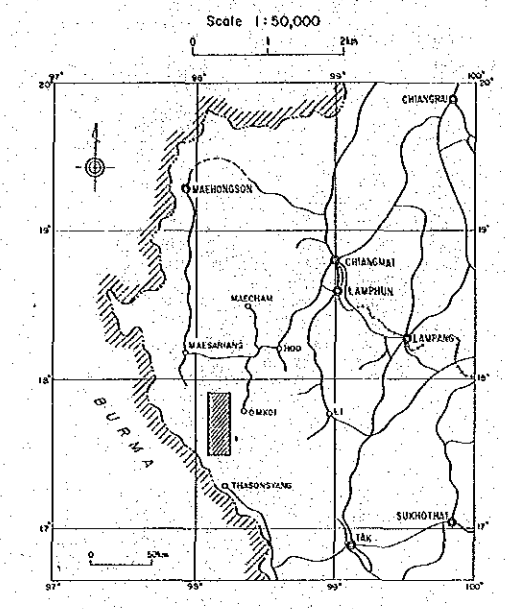
- 10 μg Sb
- 0.3 μg Sb < 10
- Sb < 0.3 (ppm)






PL-11
 MINERAL EXPLORATION OF YANG KIANG AREA
 OF
 THE YANG KIANG AREA, THAILAND
 PHASE I
 As CONTENT DISTRIBUTION MAP

国際協力事業団
 10595
 調査文書



JAPAN INTERNATIONAL COOPERATION AGENCY
 METAL MINING AGENCY OF JAPAN
 MAY 1987

- LEGEND
- 900 ≤ As
 - 252 ≤ As < 900
 - 133 ≤ As < 252
 - 10 ≤ As < 133
 - As ≤ 10 (ppm)



LEGEND

- 900 μ As
- 252 μ As < 900
- 133 μ As < 252
- 10 μ As < 133
- As \leq 10 (ppm)

