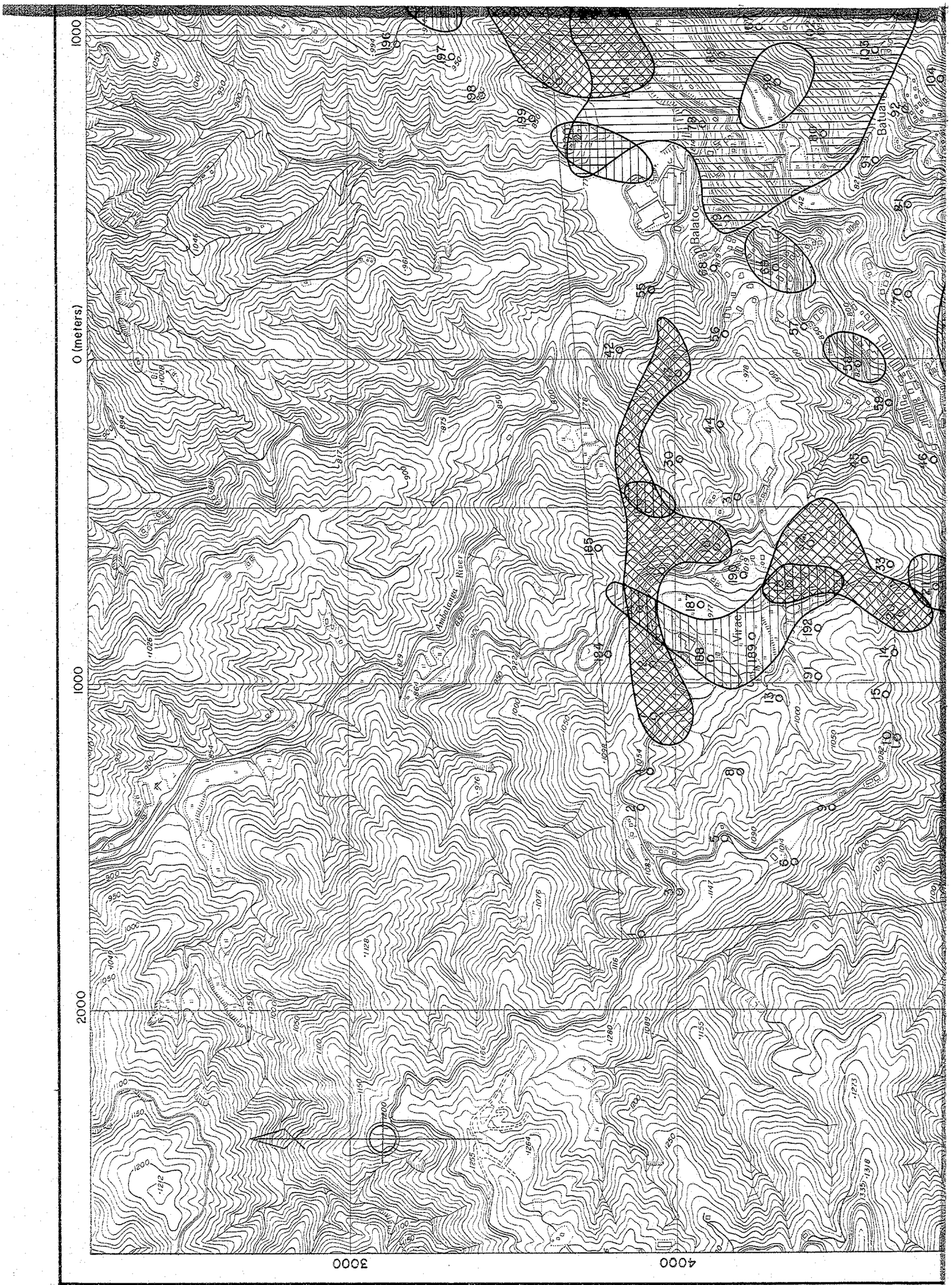
1000
0 (meters)
1000
2000
3000
4000
Balatoc
Batlang
Virac
Ambalanga River

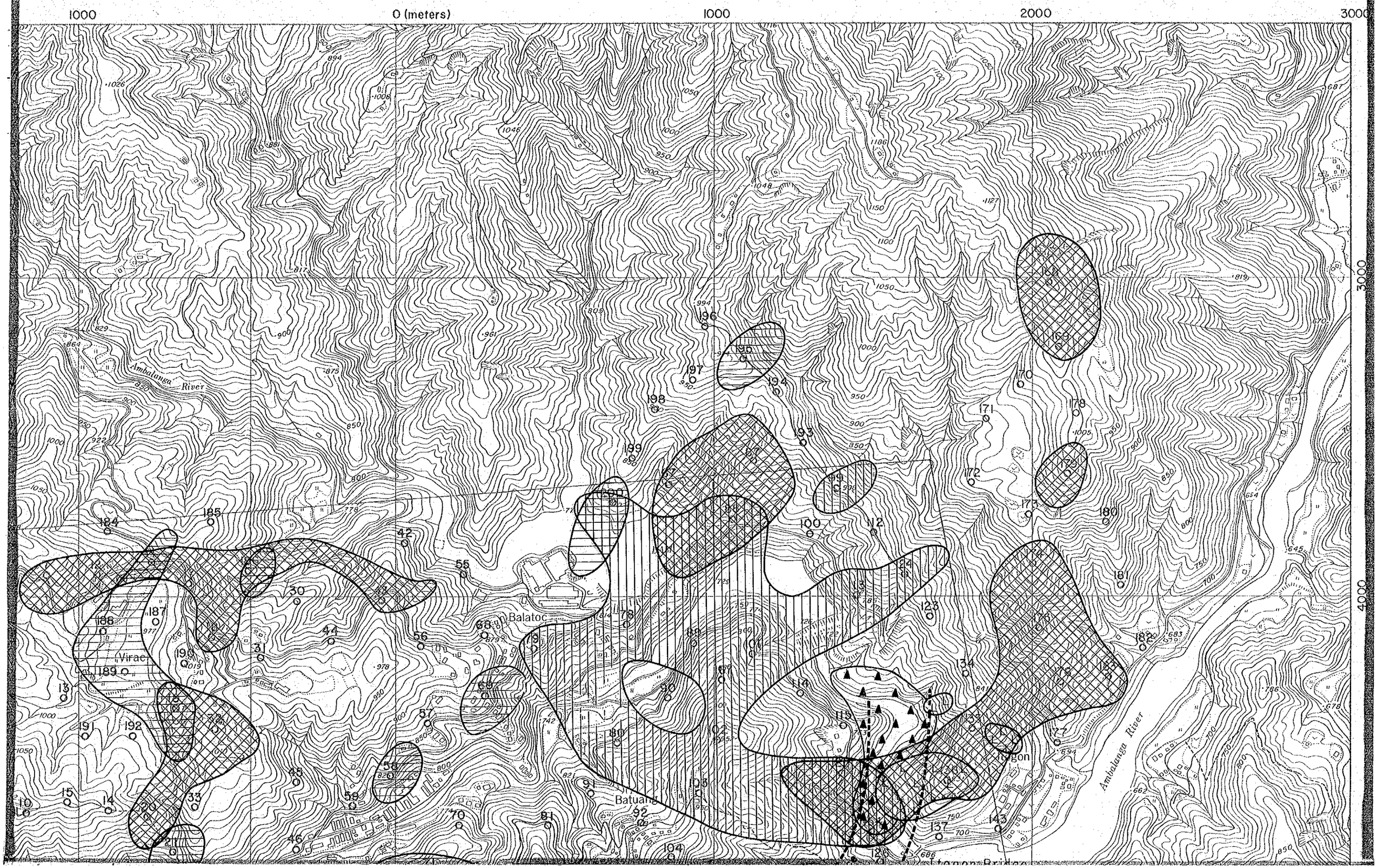
1000
0 (meters)
1000
2000
3000
3000
4000
Ambalanga River
Virac
Balatoc
Batuang
Itogon
Ambalanga River
Itogon Bridge

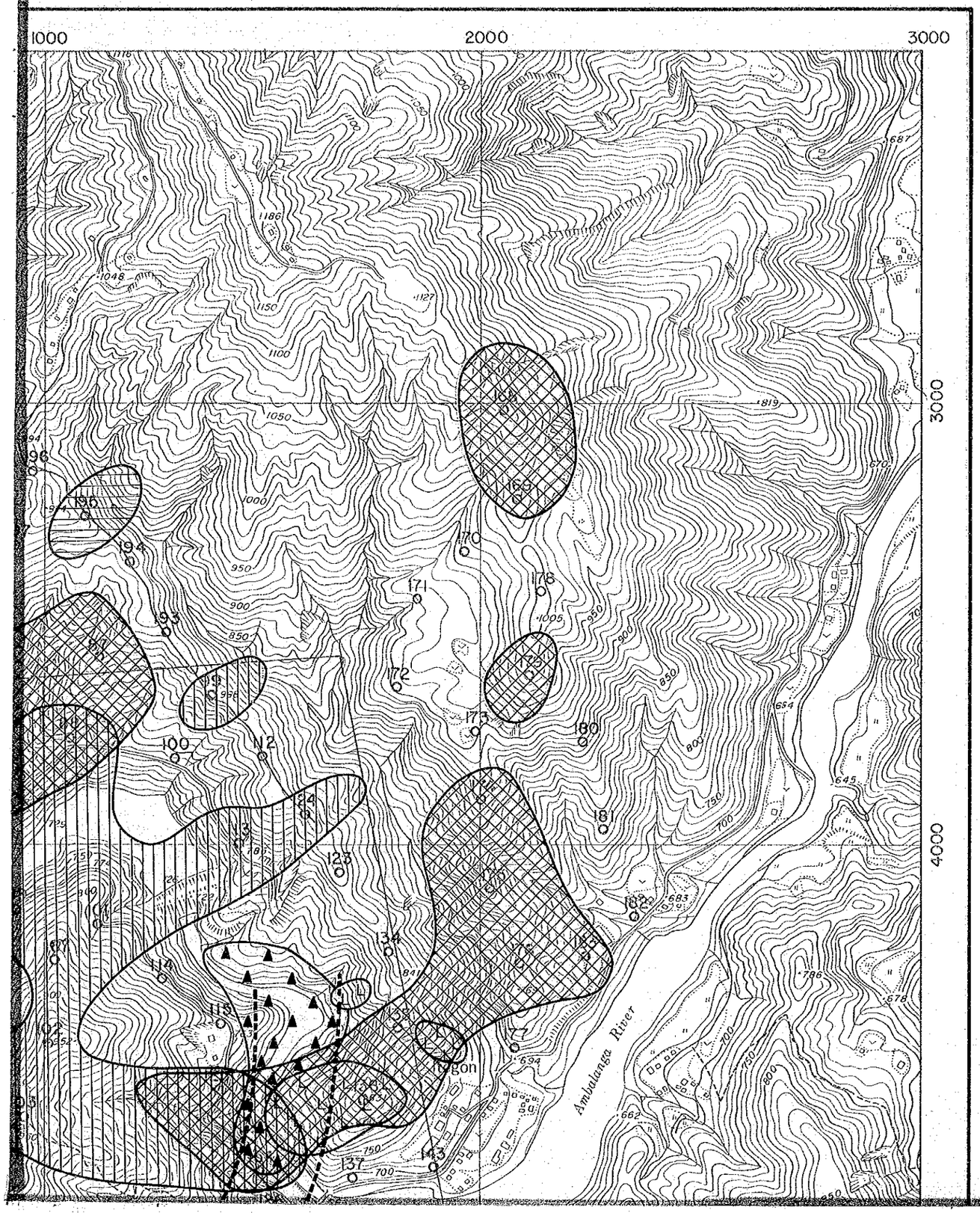

Acupan Itogon Geothermal Development Survey
the Republic of the Philippines

Fig.II-2-13 Compiled Map of Geochemical Anomalies

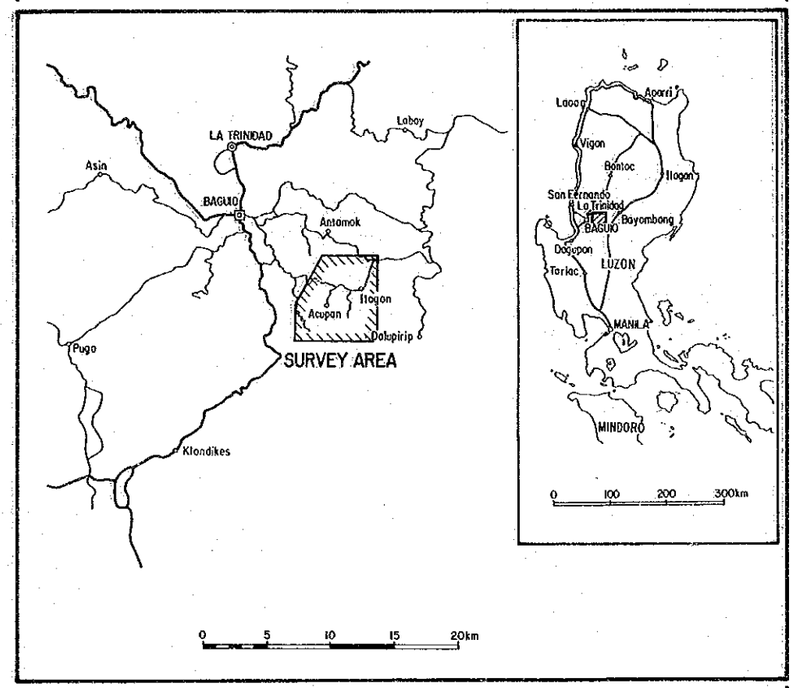

Japan International Cooperation Agency

Scale 1 : 10,000

0 500 1,000m

LEGEND

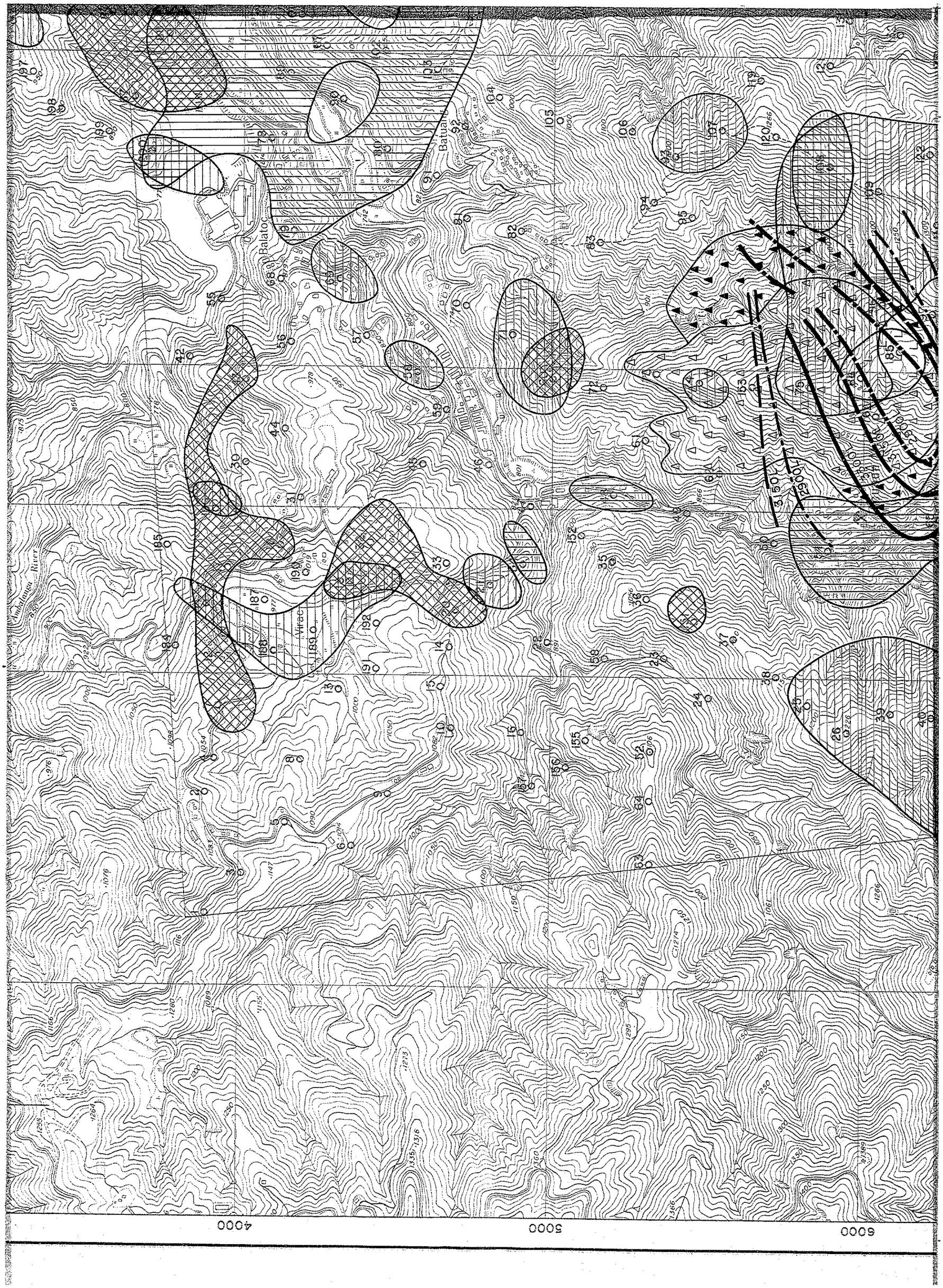
Andatanga River
Balatoc
Batuan
Virac
4000
5000
6000

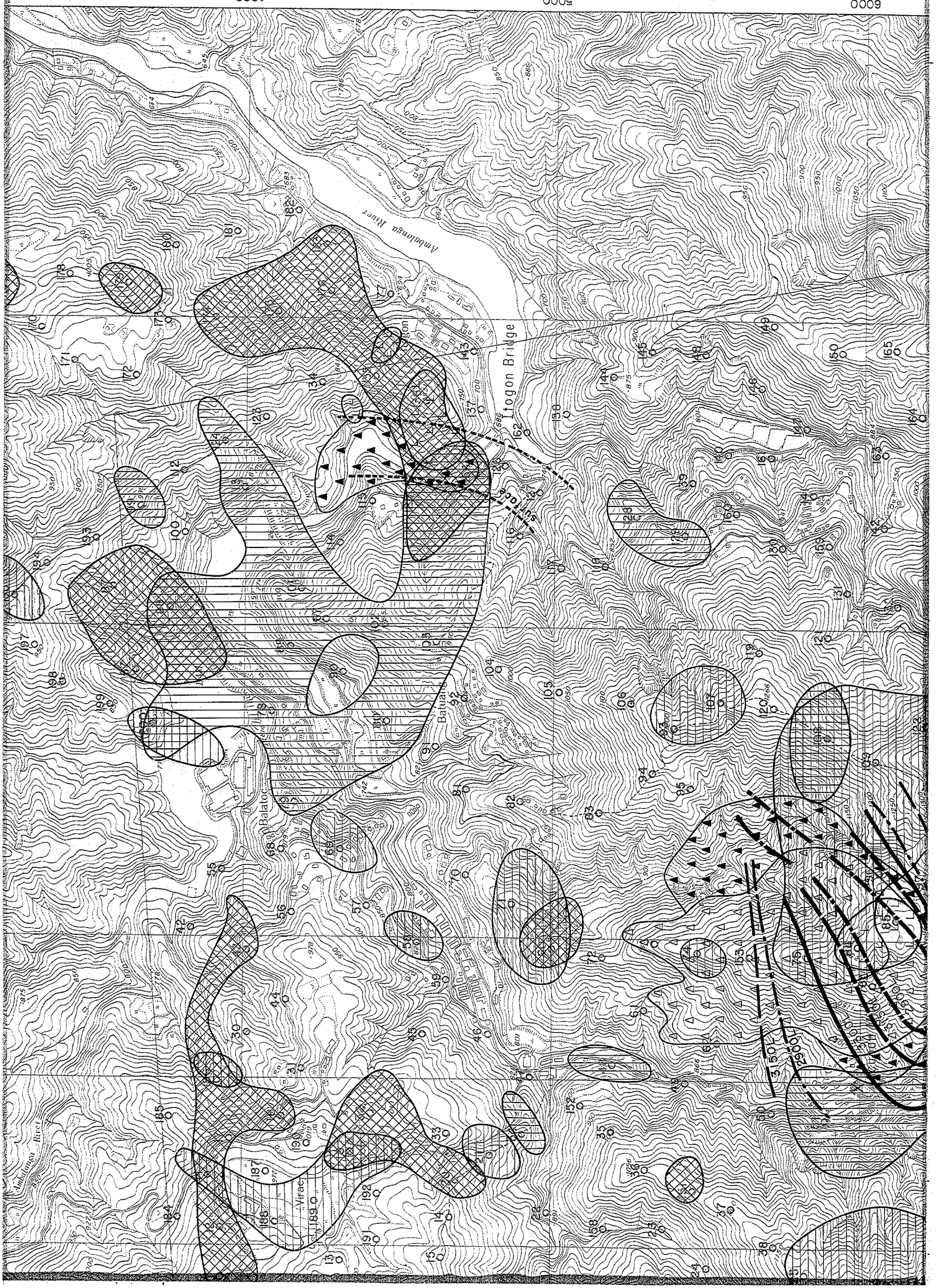
4000
5000
6000
Ambalanga River
Itogon Bridge
Balatoc
Batuan
Virac
Ambalanga River

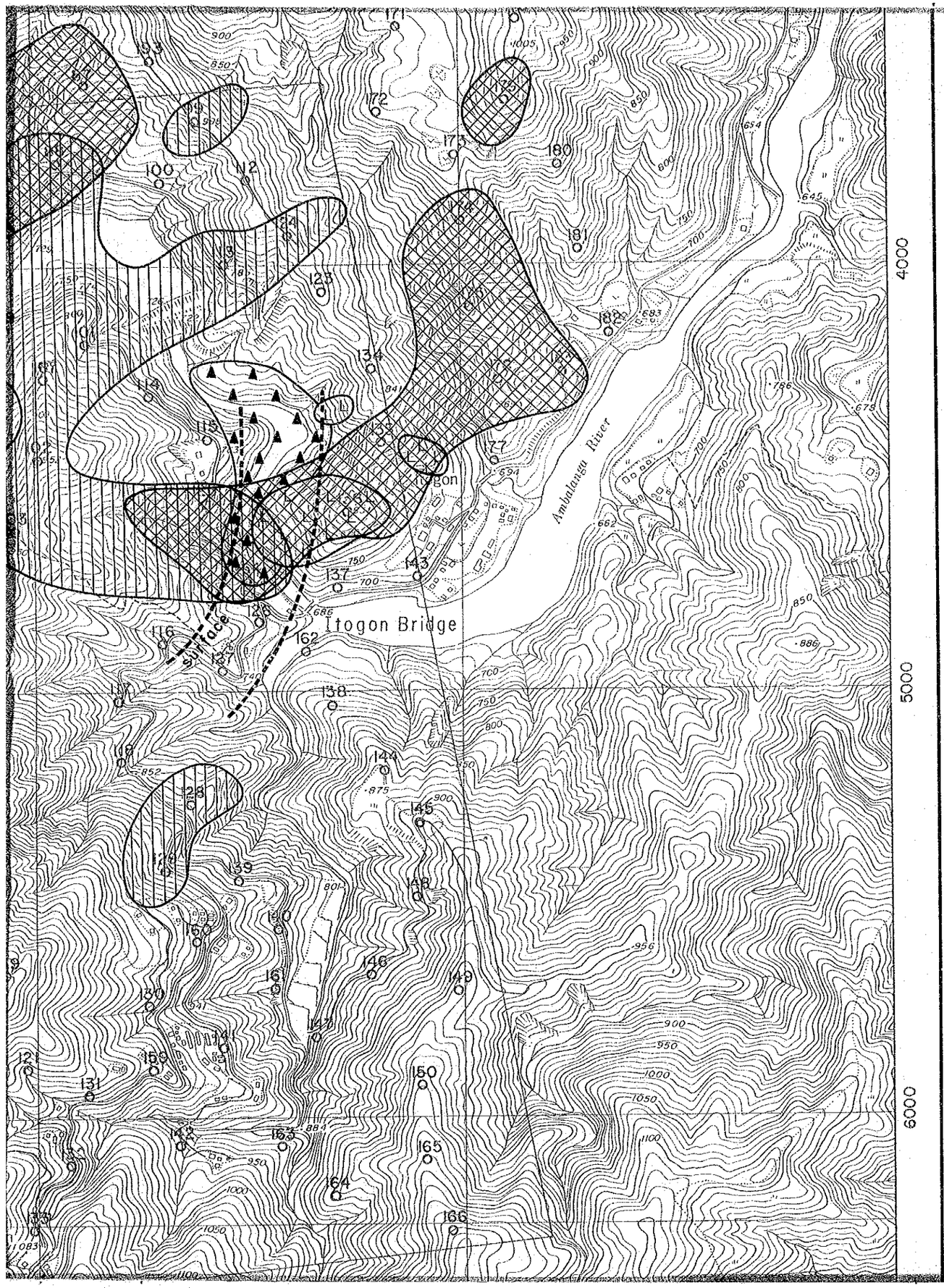



Scale 1 : 10,000

0 500 1,000m

LEGEND

12	Hole No.	
○	Sampling Points	
	Temp	27.8°C<
	Hg	478 ppb<
	Rn	90 T/D<
	$\delta^{18}O$:	−8.3<
	$\delta^{18}O$:	−9.7≦ <8.3
Others	$\delta^{18}O$:	<9.7
	Plug	
	Survey Area	

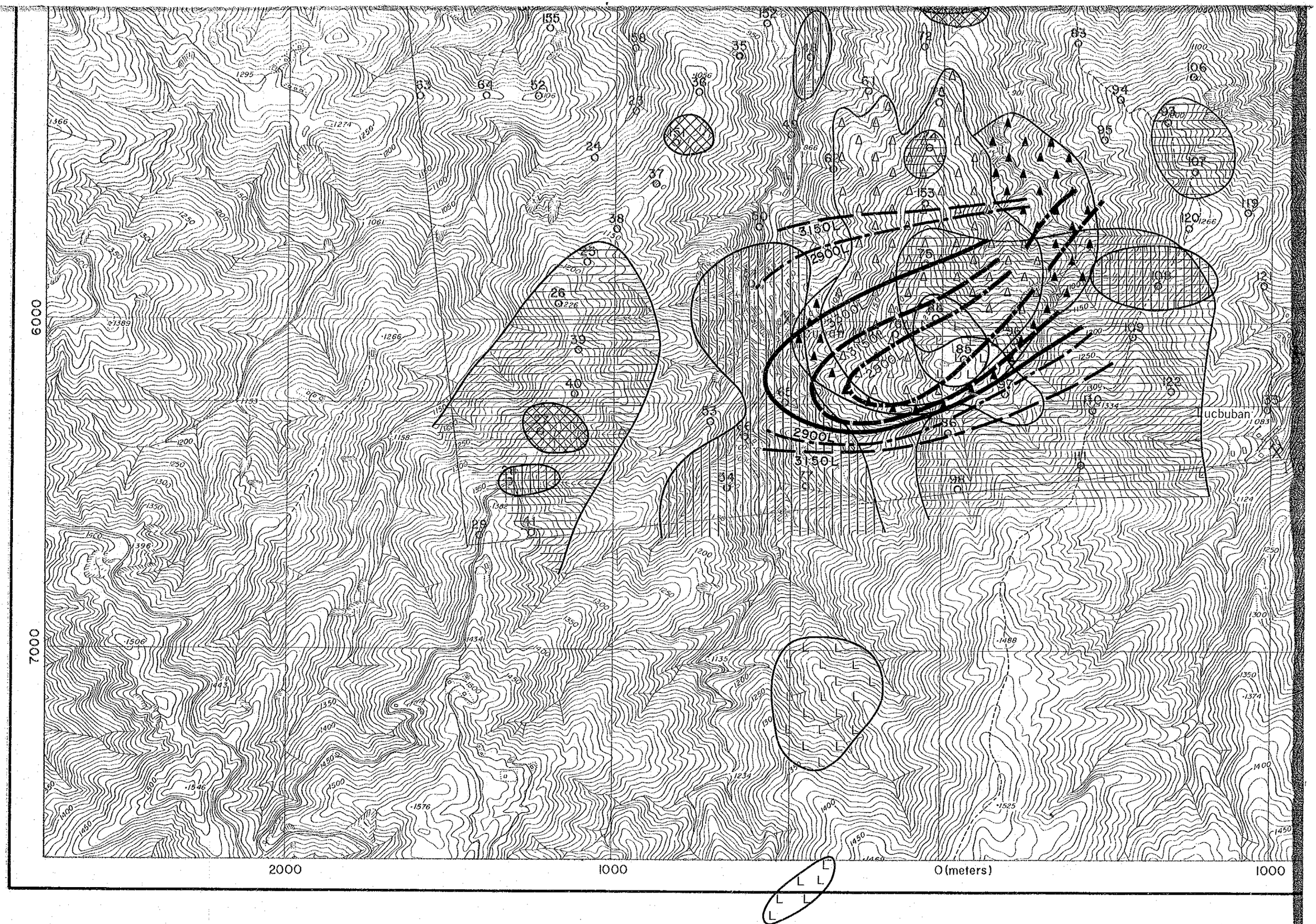
6000
7000
3150L
2900L
2900L
3150L
Lucbuban
2000
1000
0 (meters)
1000

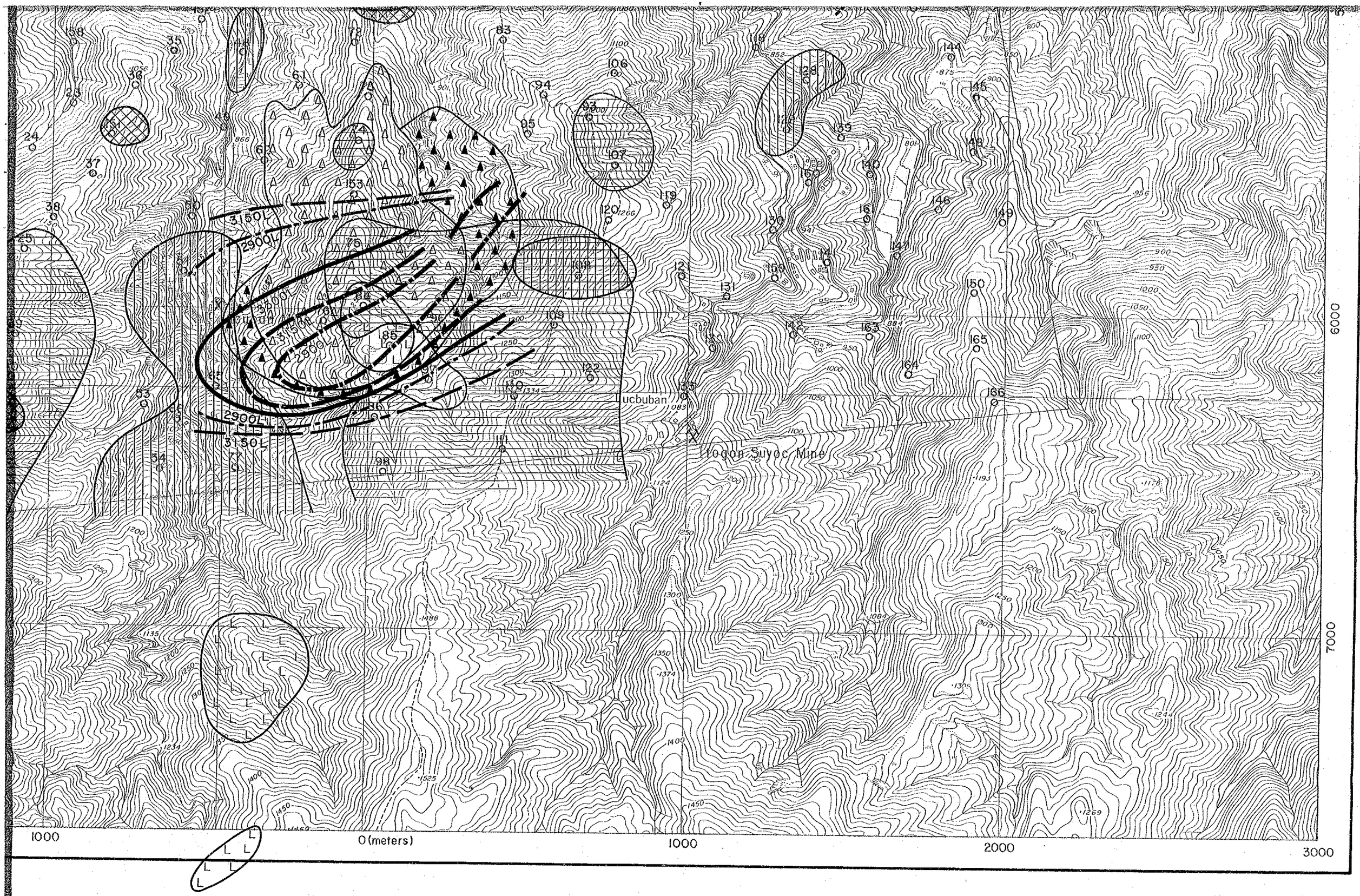
Tucbuban
Togon Suyoc Mine
3150L
2900L
3300L
2900L
3150L
0009
7000
1000
0 (meters)
1000
2000
3000

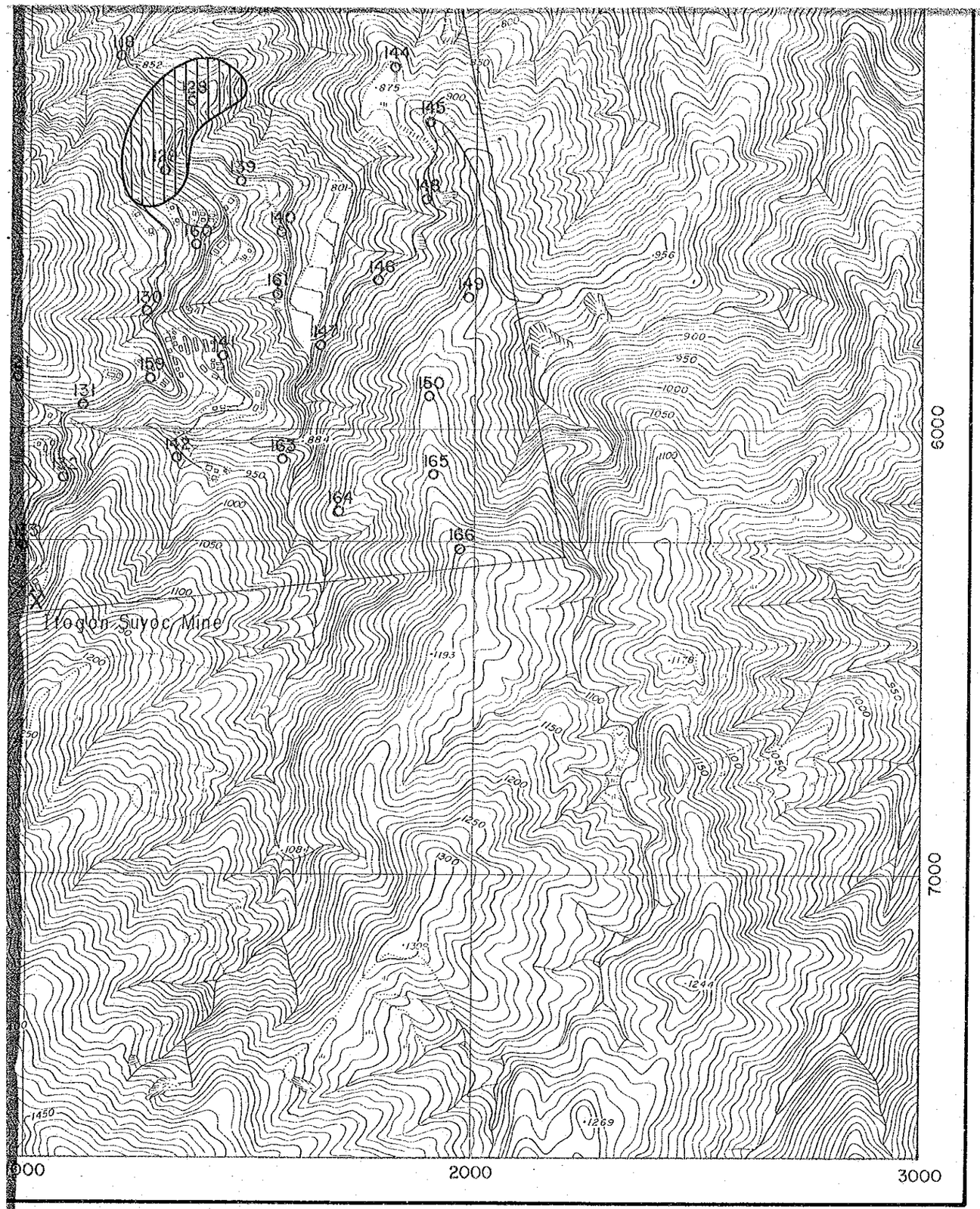

Temp 27.8°C<

Hg 478 ppb<

Rn 90 T/D <

$\delta^{18}O$: -8.3<

$\delta^{18}O$: -9.7≤ <8.3

Others $\delta^{18}O$: <9.7

Plug

Survey Area

JICA