

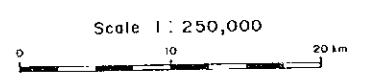
PL. 3 - 3

THE MINERAL EXPLORATION
- MINERAL DEPOSITS AND TECTONICS OF TWO
CONTRASTING GEOLOGIC ENVIRONMENTS
IN
THE REPUBLIC OF THE PHILIPPINES
PHASE I

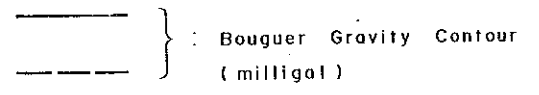
15160

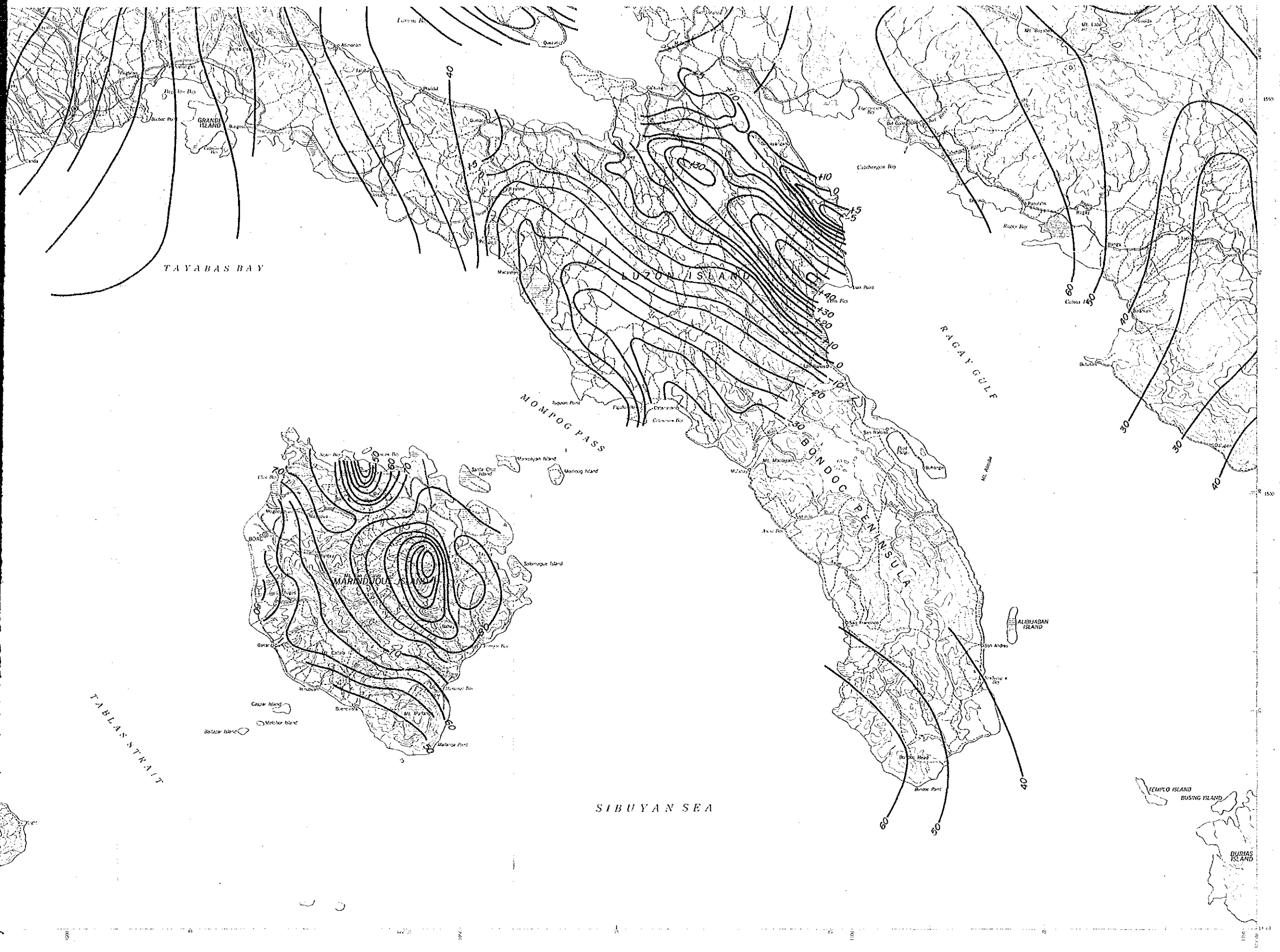
INDEX MAP OF GRAVITY SURVEY

JAPAN INTERNATIONAL COOPERATION AGENCY
METAL MINING AGENCY OF JAPAN
JUNE 1985, FIRST EDITION



LEGEND







PHILIPPINE SEA

SAN MIGUEL BAY


CARAMOAN PENINSULA

MAQUEDA CHANNEL

CATANOUANES ISLAND

PANAY ISLAND

250

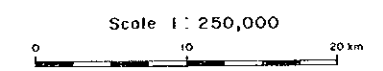


PL. 3-4

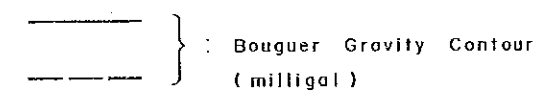
THE MINERAL EXPLORATION
 - MINERAL DEPOSITS AND TECTONICS OF TWO
 CONTRASTING GEOLOGIC ENVIRONMENTS
 IN
 THE REPUBLIC OF THE PHILIPPINES
 PHASE I

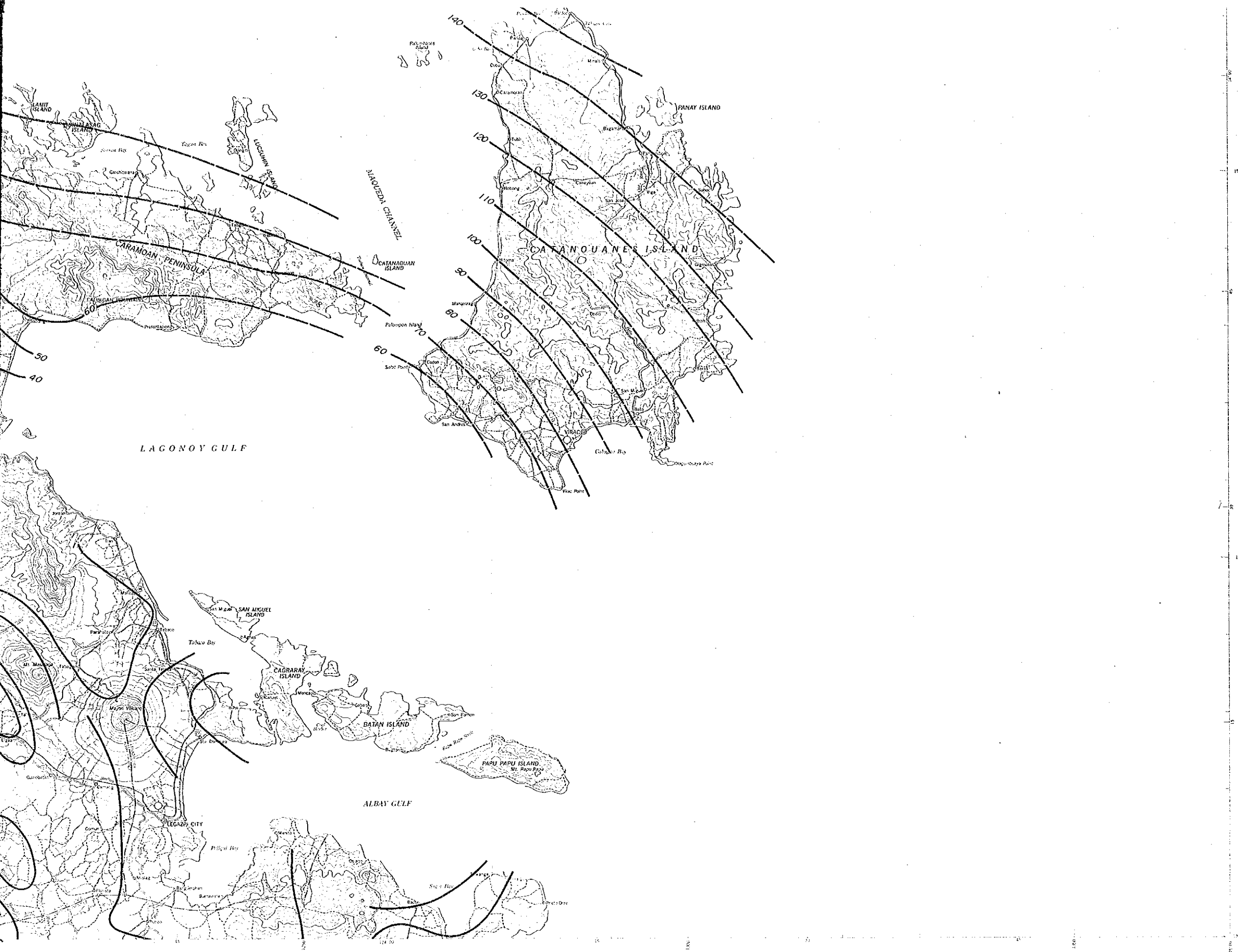
INDEX MAP OF GRAVITY SURVEY

JAPAN INTERNATIONAL COOPERATION AGENCY
 METAL MINING AGENCY OF JAPAN
 JUNE 1985, FIRST EDITION



LEGEND







SIBUYAN SEA

PHILIPPINE SEA

LUZON

LUZON

TICAO

MASBATE ISLAND

NORTHERN SAMAR

JINTOTOLO CHANNEL

SEA



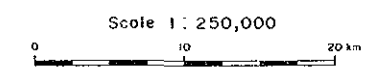
PL. 3 - 7

THE MINERAL EXPLORATION
- MINERAL DEPOSITS AND TECTONICS OF TWO
CONTRASTING GEOLOGIC ENVIRONMENTS -
IN
THE REPUBLIC OF THE PHILIPPINES
PHASE I

國際合作地圖
1560
圖書資訊室藏書

INDEX MAP OF GRAVITY SURVEY

JAPAN INTERNATIONAL COOPERATION AGENCY
METAL MINING AGENCY OF JAPAN
JUNE 1985, FIRST EDITION



LEGEND

: Bouguer Gravity Contour
 (milligal)







PL. 3-12

THE MINERAL EXPLORATION
- MINERAL DEPOSITS AND TECTONICS OF TWO
CONTRASTING GEOLOGIC ENVIRONMENTS -
IN
THE REPUBLIC OF THE PHILIPPINES
PHASE I

INDEX MAP OF GRAVITY SURVEY

JAPAN INTERNATIONAL COOPERATION AGENCY
METAL MINING AGENCY OF JAPAN
JUNE 1985, FIRST EDITION

Scale 1:250,000

LEGEND

: Bouguer Gravity Contour
(milligal)

15160

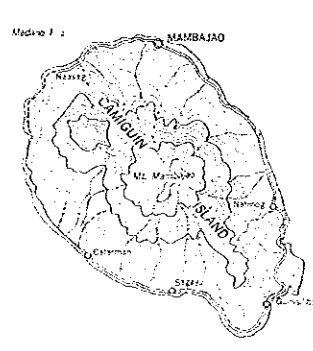
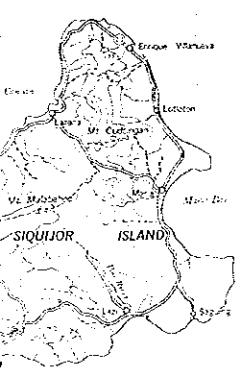


LEGEND

- | | |
|--|---|
| <ul style="list-style-type: none"> • MAJOR TOWNS ○ MINOR TOWNS □ BARRIAGES □ MILITARY BARRACKS □ PRISONS □ COURTS □ SCHOOLS □ CHURCHES □ TEMPLES □ MONASTRIES □ CASTLES □ FORTS □ BUNKERS □ TOWERS □ Lighthouses □ Beacon Lights □ Signal Stations □ Airfields □ Helipads □ Piers □ Wharves □ Docks □ Harbors □ Canals □ Dams □ Bridges □ Tunnels □ Pipelines □ Power Lines □ Telephone Lines □ Telegraph Lines □ Radio Lines □ Cable Lines □ Electric Lines □ Gas Lines □ Water Lines □ Sewer Lines □ Drainage Lines □ Irrigation Lines □ Fences □ Walls □ Railroads □ Highways □ Roads □ Paths □ Trails □ Tracks □ Cattle Trails □ Horse Trails □ Footpaths □ Bridges □ Tunnels □ Pipelines □ Power Lines □ Telephone Lines □ Telegraph Lines □ Radio Lines □ Cable Lines □ Electric Lines □ Gas Lines □ Water Lines □ Sewer Lines □ Drainage Lines □ Irrigation Lines □ Fences □ Walls □ Railroads □ Highways □ Roads □ Paths □ Trails □ Tracks □ Cattle Trails □ Horse Trails □ Footpaths | <ul style="list-style-type: none"> ○ MAJOR TOWNS ○ MINOR TOWNS □ BARRIAGES □ MILITARY BARRACKS □ PRISONS □ COURTS □ SCHOOLS □ CHURCHES □ TEMPLES □ MONASTRIES □ CASTLES □ FORTS □ BUNKERS □ TOWERS □ Lighthouses □ Beacon Lights □ Signal Stations □ Airfields □ Helipads □ Piers □ Wharves □ Docks □ Harbors □ Canals □ Dams □ Bridges □ Tunnels □ Pipelines □ Power Lines □ Telephone Lines □ Telegraph Lines □ Radio Lines □ Cable Lines □ Electric Lines □ Gas Lines □ Water Lines □ Sewer Lines □ Drainage Lines □ Irrigation Lines □ Fences □ Walls □ Railroads □ Highways □ Roads □ Paths □ Trails □ Tracks □ Cattle Trails □ Horse Trails □ Footpaths |
|--|---|



BOHOL SEA



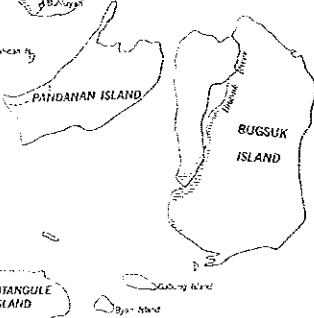
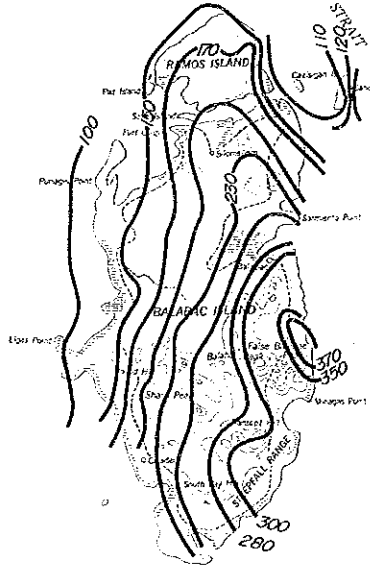
MINDANAO ISLAND


SOUTH CHINA SEA

PALAWAN PASSAGE

PALAWAN

S U L U S E A





BIRACAN ISLAND

BIRACAN ISLAND

BIRACAN MOUNTAIN ISLAND

KALAYAN ISLAND

BAYAN ISLAND

BAYAN ISLAND

MORONG ISLAND

Sanga Point

Mt. Esda

Taduran Point

Mt. Kalyan

Mt. Tebulan

Aban

Borongan Point

CAGAYAN SULU ISLAND