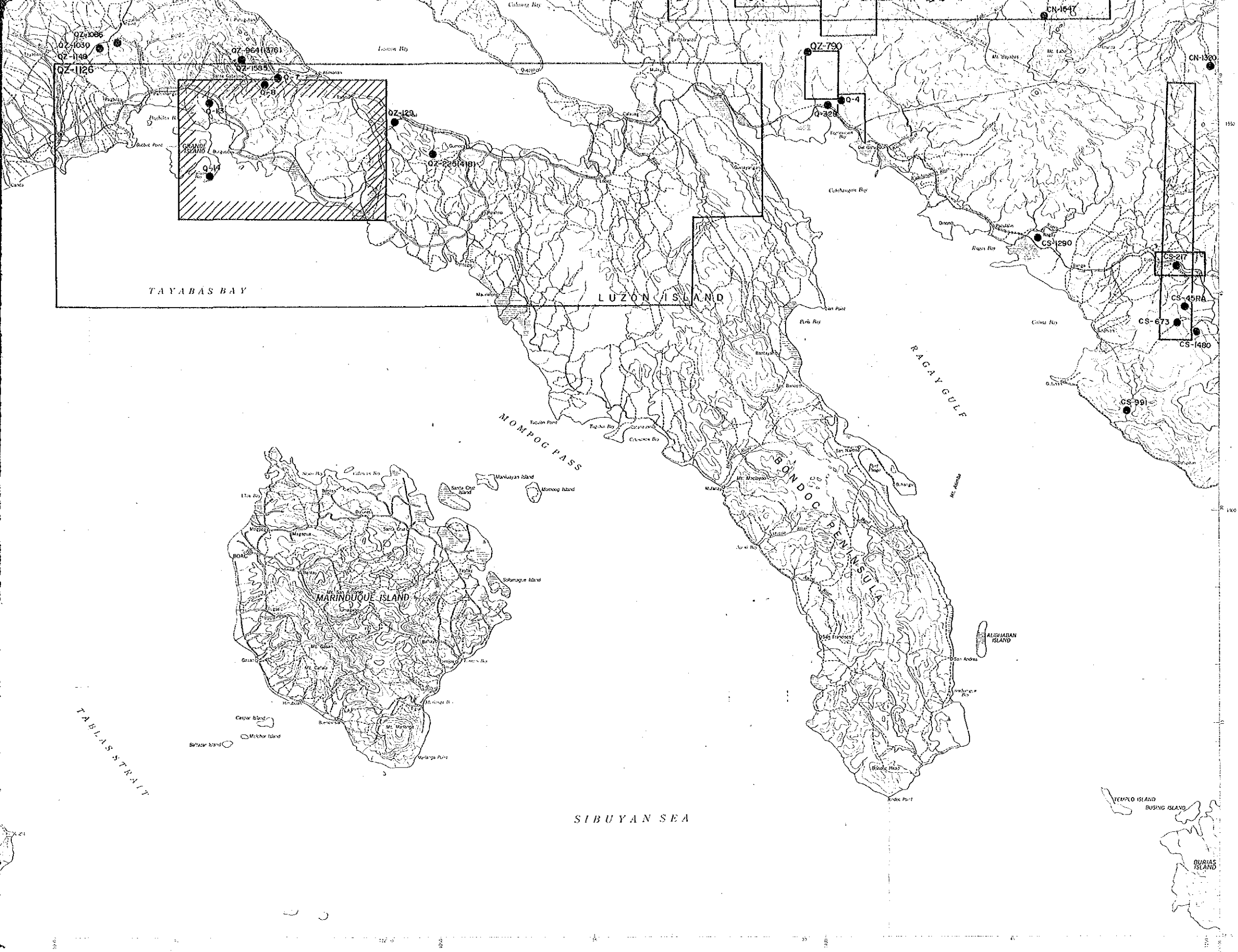


LEGEND		
Contour lines	• MOUNTAIN	○ MOUNTAIN
Unimproved road	⊙ BATHOUSE	⊙ MOUNTAIN
Improved road	○ MOUNTAIN	○ MOUNTAIN
Major highway	○ MOUNTAIN	○ MOUNTAIN
Minor highway	○ MOUNTAIN	○ MOUNTAIN
Water	○ MOUNTAIN	○ MOUNTAIN
Springs	○ MOUNTAIN	○ MOUNTAIN
Swamps	○ MOUNTAIN	○ MOUNTAIN
Marshes	○ MOUNTAIN	○ MOUNTAIN
Clearings	○ MOUNTAIN	○ MOUNTAIN
Fields	○ MOUNTAIN	○ MOUNTAIN
Plantations	○ MOUNTAIN	○ MOUNTAIN
Barren land	○ MOUNTAIN	○ MOUNTAIN
Open fields	○ MOUNTAIN	○ MOUNTAIN
Grasslands	○ MOUNTAIN	○ MOUNTAIN
Barren hills	○ MOUNTAIN	○ MOUNTAIN
Barren mountains	○ MOUNTAIN	○ MOUNTAIN
Barren hills	○ MOUNTAIN	○ MOUNTAIN
Barren mountains	○ MOUNTAIN	○ MOUNTAIN
Barren hills	○ MOUNTAIN	○ MOUNTAIN
Barren mountains	○ MOUNTAIN	○ MOUNTAIN
Barren hills	○ MOUNTAIN	○ MOUNTAIN
Barren mountains	○ MOUNTAIN	○ MOUNTAIN



TABLAS STRAIT

SIBUYAN SEA

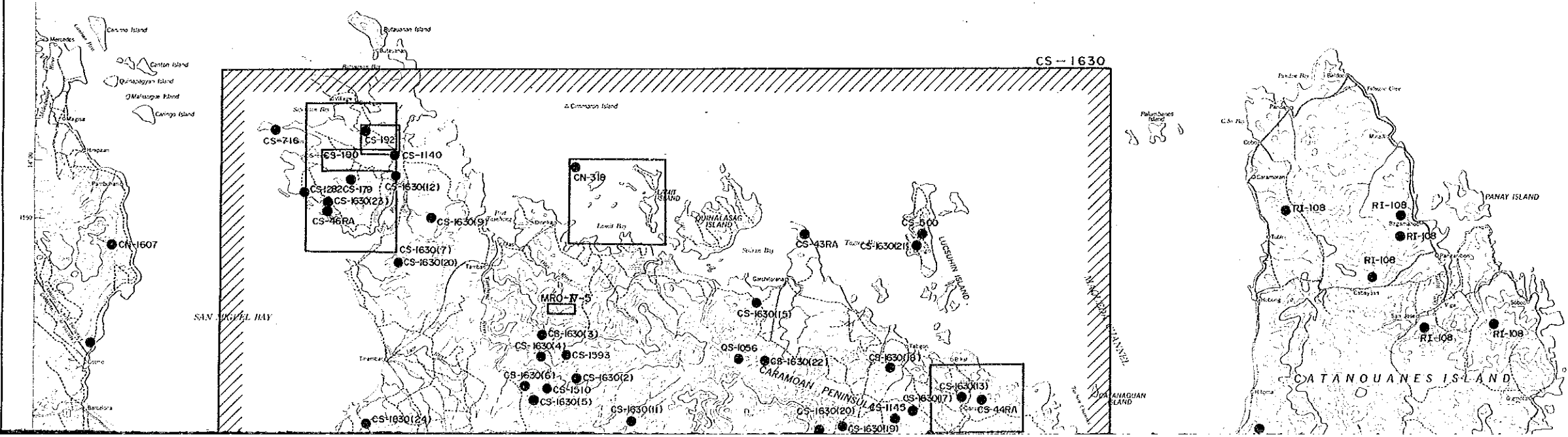
U


U

114 115 116 117 118 119 120

1500 1600 1700 1800 1900 2000

PHILIPPINE SEA



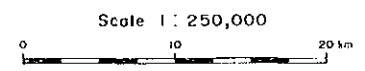


PL. 1 - 4

THE MINERAL EXPLORATION
 - MINERAL DEPOSITS AND TECTONICS OF TWO
 CONTRASTING GEOLOGIC ENVIRONMENTS -
 IN
 THE REPUBLIC OF THE PHILIPPINES
 PHASE I
INDEX MAP OF GROUND SURVEY
 (GEOLOGICAL (REGIONAL, DETAILED),
 GEOCHEMICAL AND GEOPHYSICAL)

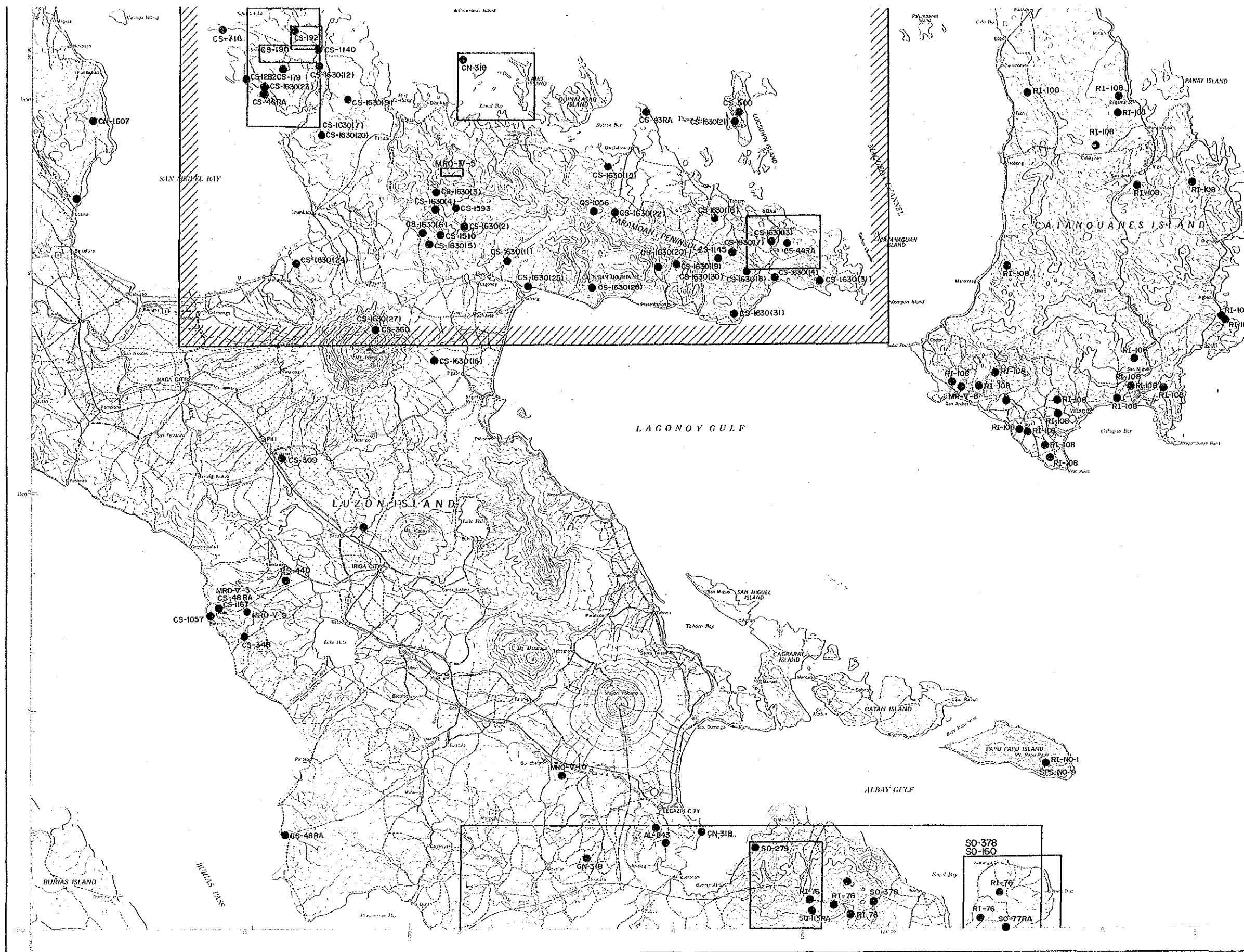
国際協力事業団
 J I S I G O
 国際資源調査隊

JAPAN INTERNATIONAL COOPERATION AGENCY
 METAL MINING AGENCY OF JAPAN
 JUNE 1985, FIRST EDITION



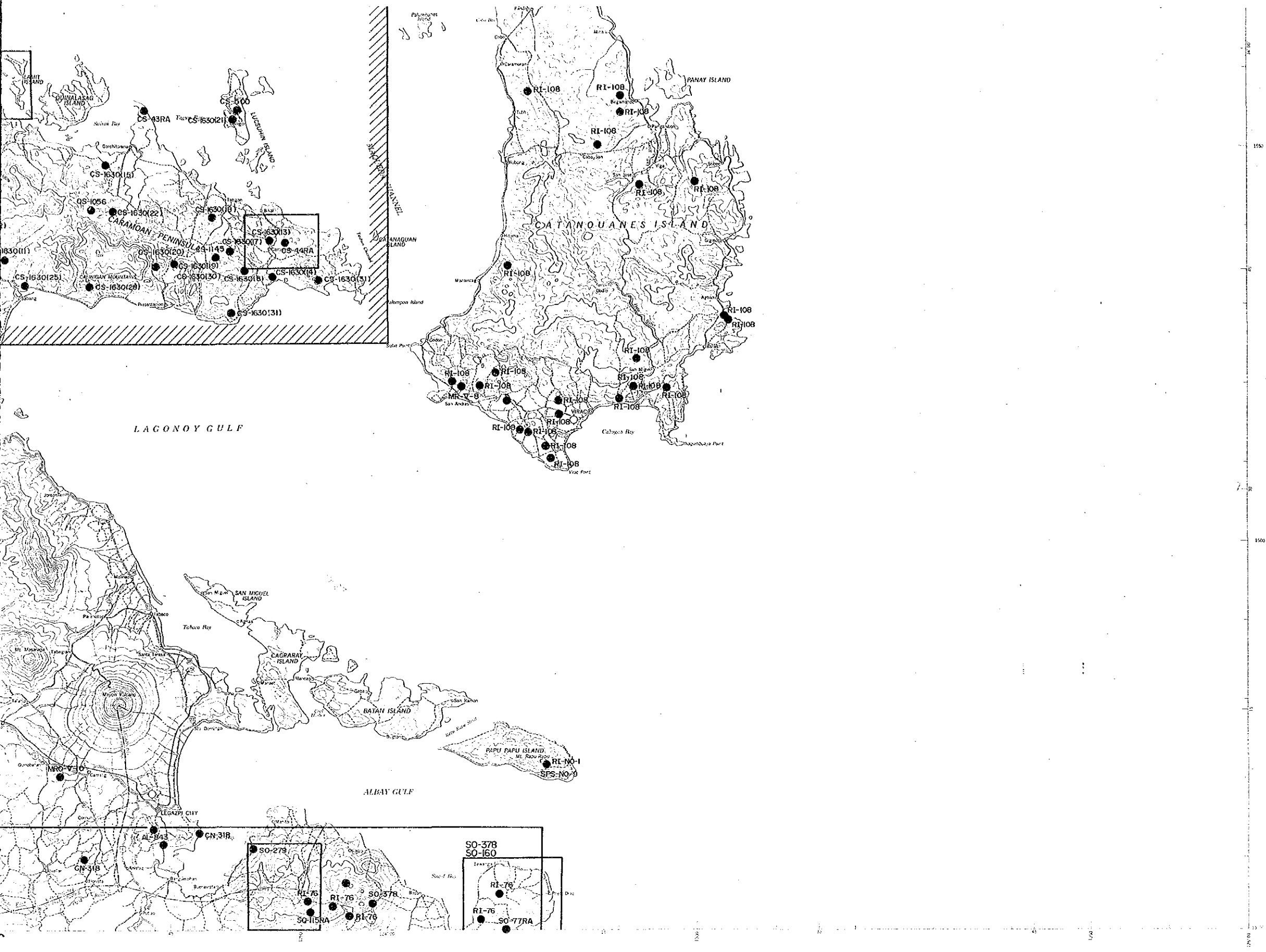
LEGEND

1. Detailed or Semi-Detailed Survey
 - : Geological Survey (including geochemical, geophysical and/or three dimensional physical sampling in some cases)
2. Reconnaissance or Regional Survey
 - : Geological Survey
 - ▨ : Geological - Geochemical Survey
 - ▤ : Geological - Geophysical Survey



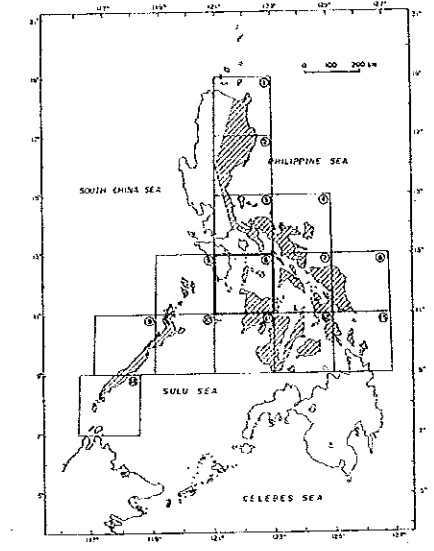
LEGEND

<ul style="list-style-type: none"> • MARINA ○ AIRFIELD ○ NAVY ○ MILITARY ○ CIVILIAN ○ COMMERCIAL ○ INDUSTRIAL ○ RESIDENTIAL ○ RELIGIOUS ○ EDUCATIONAL ○ CULTURAL ○ RECREATIONAL ○ ADMINISTRATIVE ○ OTHER 	<ul style="list-style-type: none"> ○ AIRFIELD ○ NAVY ○ MILITARY ○ CIVILIAN ○ COMMERCIAL ○ INDUSTRIAL ○ RESIDENTIAL ○ RELIGIOUS ○ EDUCATIONAL ○ CULTURAL ○ RECREATIONAL ○ ADMINISTRATIVE ○ OTHER
--	--

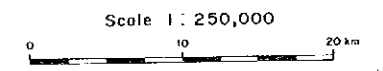




THE MINERAL EXPLORATION
 - MINERAL DEPOSITS AND TECTONICS OF TWO
 CONTRASTING GEOLOGIC ENVIRONMENTS -
 IN
 THE REPUBLIC OF THE PHILIPPINES
 PHASE I
INDEX MAP OF GROUND SURVEY
 (GEOLOGICAL (REGIONAL, DETAILED),
 GEOCHEMICAL AND GEOPHYSICAL)

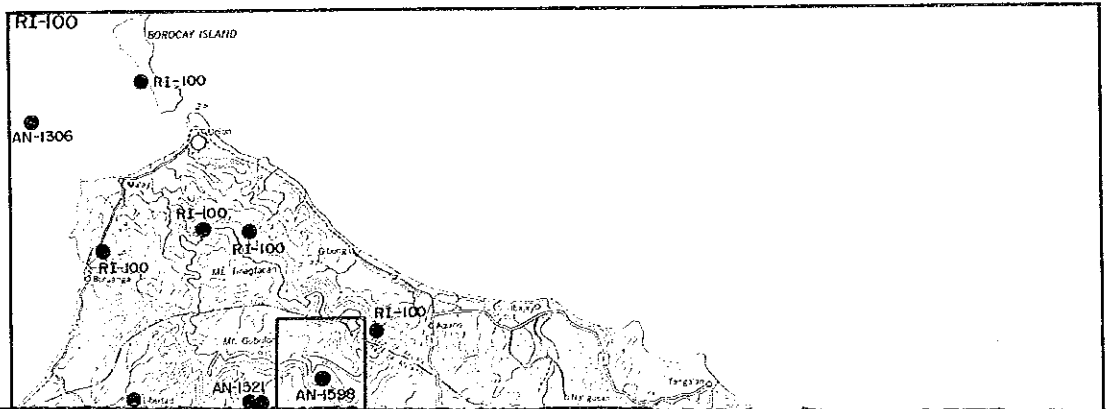
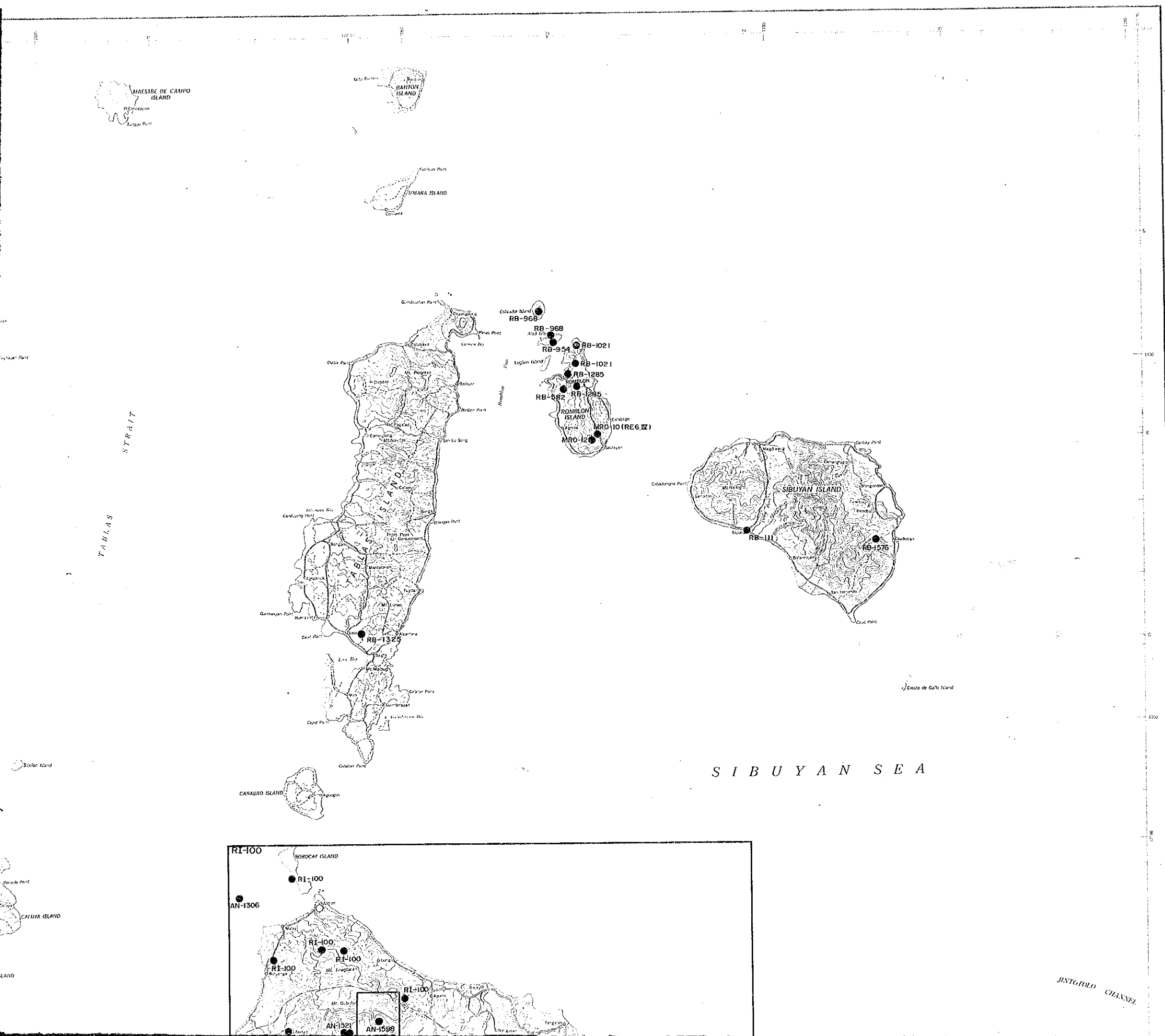


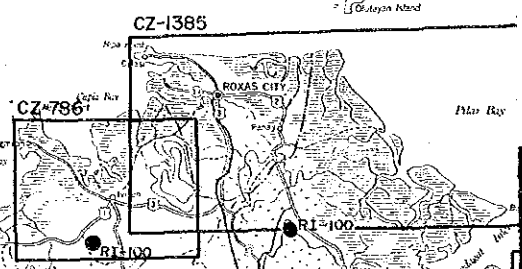
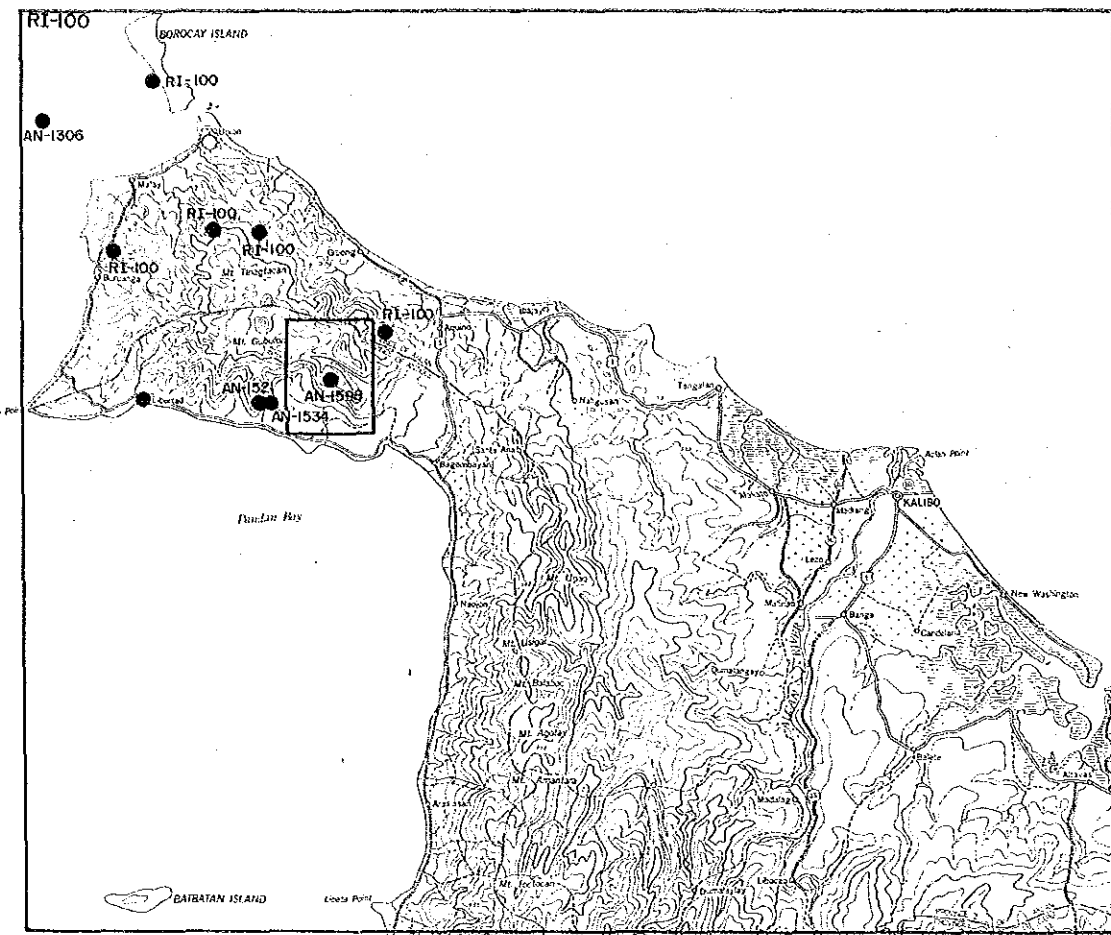
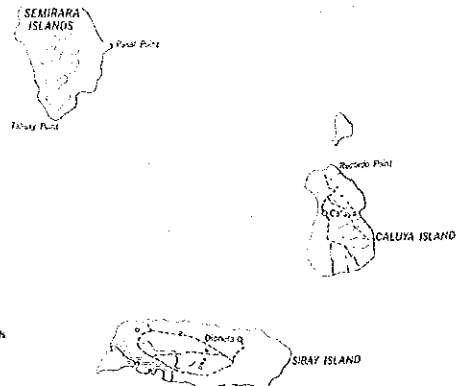
JAPAN INTERNATIONAL COOPERATION AGENCY
 METAL MINING AGENCY OF JAPAN
 JUNE 1985, FIRST EDITION



LEGEND

- 1. Detailed or Semi-Detailed Survey
 - : Geological Survey (including geochemical, geophysical and/or three dimensional physical sampling in some cases)
- 2. Reconnaissance or Regional Survey
 - : Geological Survey
 - ▨ : Geological - Geochemical Survey
 - ▩ : Geological - Geophysical Survey





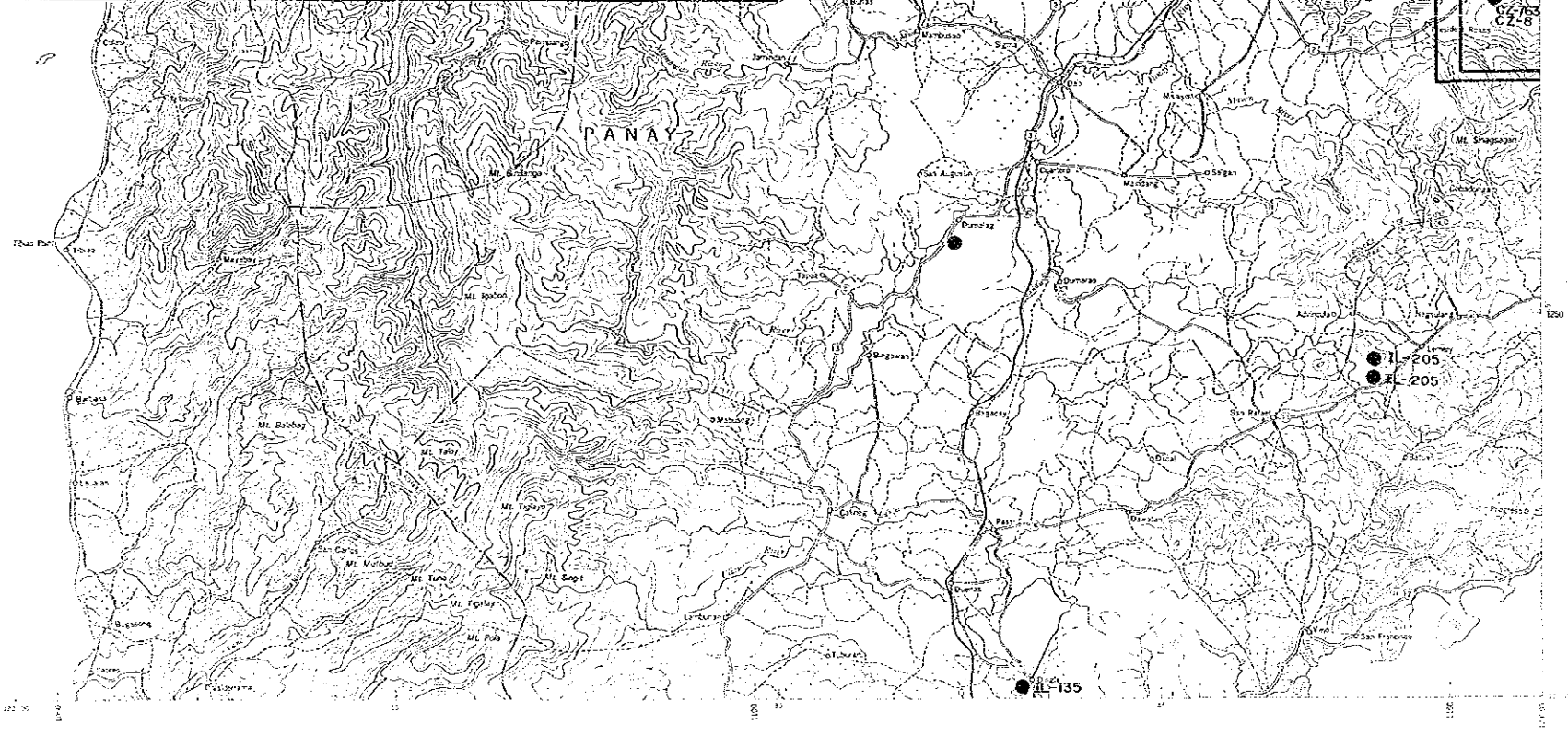
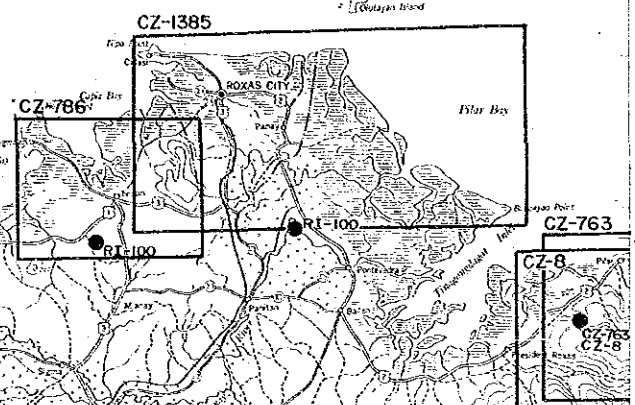
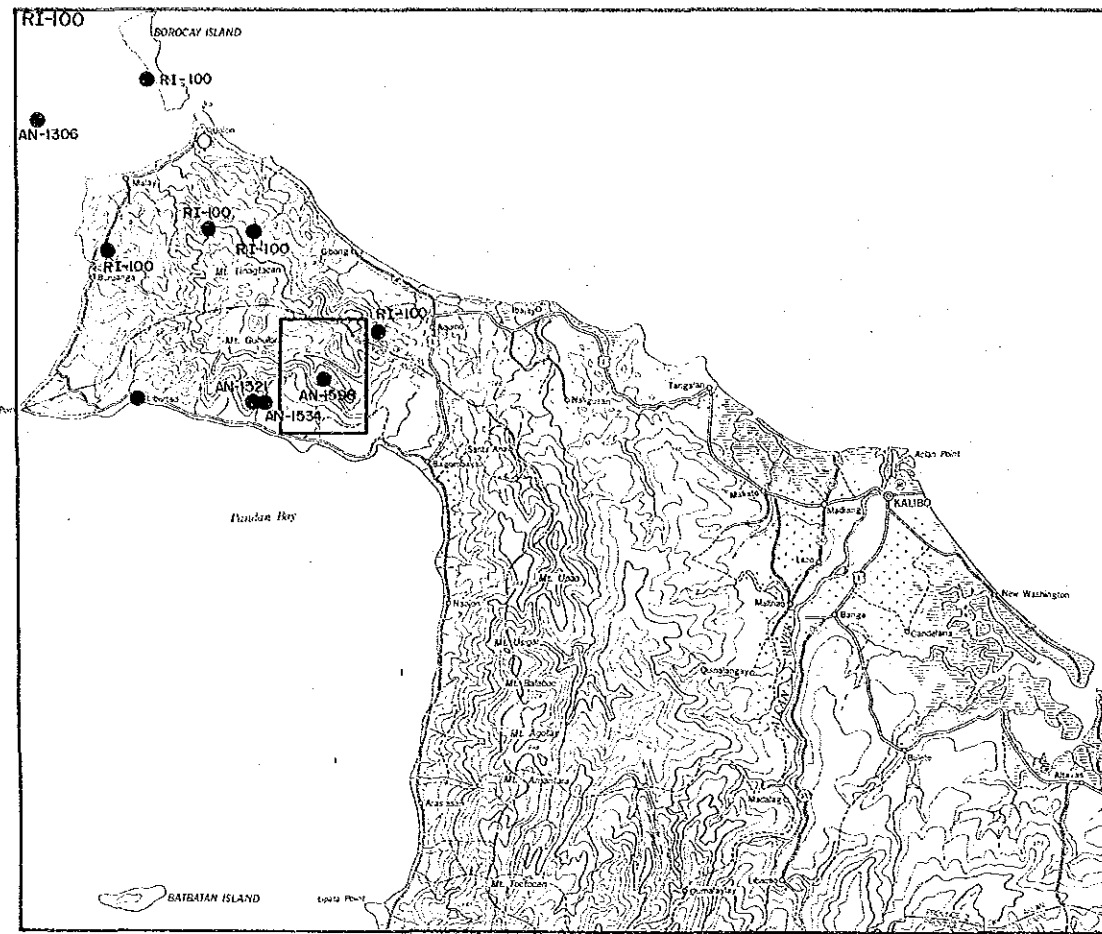
S U L U S E A

CUYO EAST PASS

PANAY

LEGEND

●	MAVLA	MAVLA	MAVLA
○	BARANGAYS	BARANGAYS	BARANGAYS
○	WALIGOS	WALIGOS	WALIGOS
○	MARAS	MARAS	MARAS
○	BARANGAYS	BARANGAYS	BARANGAYS
○	WALIGOS	WALIGOS	WALIGOS
○	MARAS	MARAS	MARAS
○	BARANGAYS	BARANGAYS	BARANGAYS
○	WALIGOS	WALIGOS	WALIGOS
○	MARAS	MARAS	MARAS
○	BARANGAYS	BARANGAYS	BARANGAYS
○	WALIGOS	WALIGOS	WALIGOS
○	MARAS	MARAS	MARAS
○	BARANGAYS	BARANGAYS	BARANGAYS
○	WALIGOS	WALIGOS	WALIGOS
○	MARAS	MARAS	MARAS



PASS

ST

JINTOLO CHANNEL

PANAY

CZ-1385

CZ-786

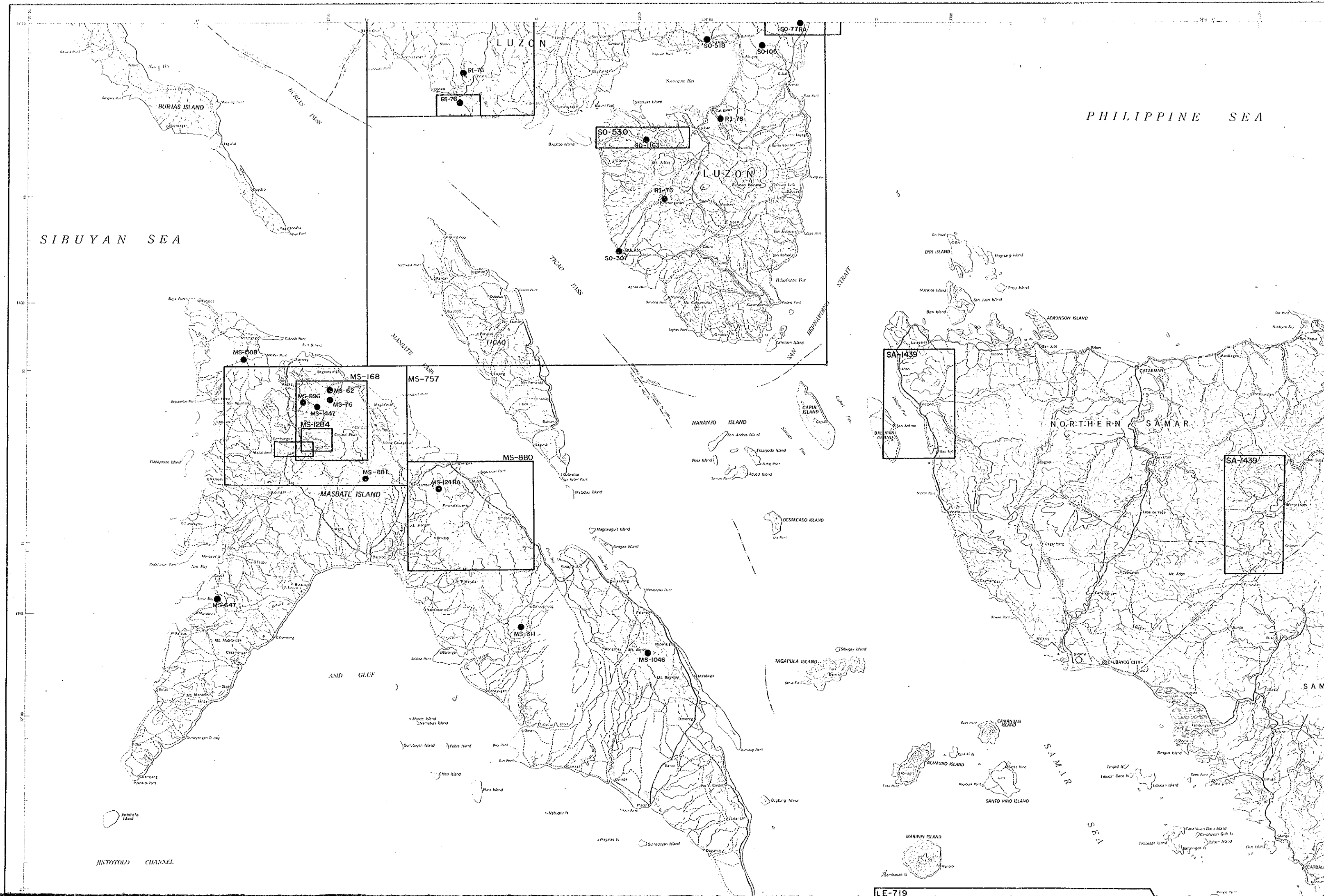
CZ-763

CZ-8

IL-205

IL-205

IL-135



PHILIPPINE SEA

SIBUYAN SEA

LUZON

LUZON

TICAO

MASBATE ISLAND

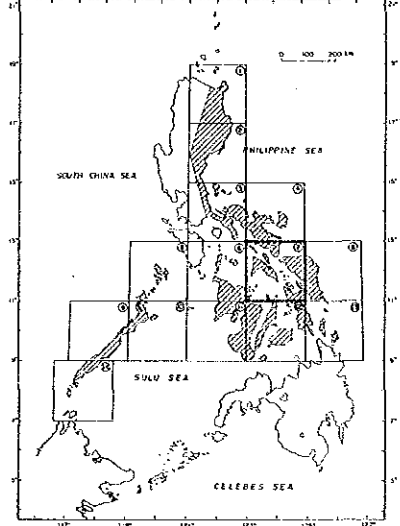
NORTHERN SAMAR

SAMAR

JINTOTULO CHANNEL

LE-719

THE MINERAL EXPLORATION
 - MINERAL DEPOSITS AND TECTONICS OF TWO
 CONTRASTING GEOLOGIC ENVIRONMENTS -
 IN
 THE REPUBLIC OF THE PHILIPPINES
 PHASE I
INDEX MAP OF GROUND SURVEY
 (GEOLOGICAL (REGIONAL, DETAILED),
 GEOCHEMICAL AND GEOPHYSICAL)

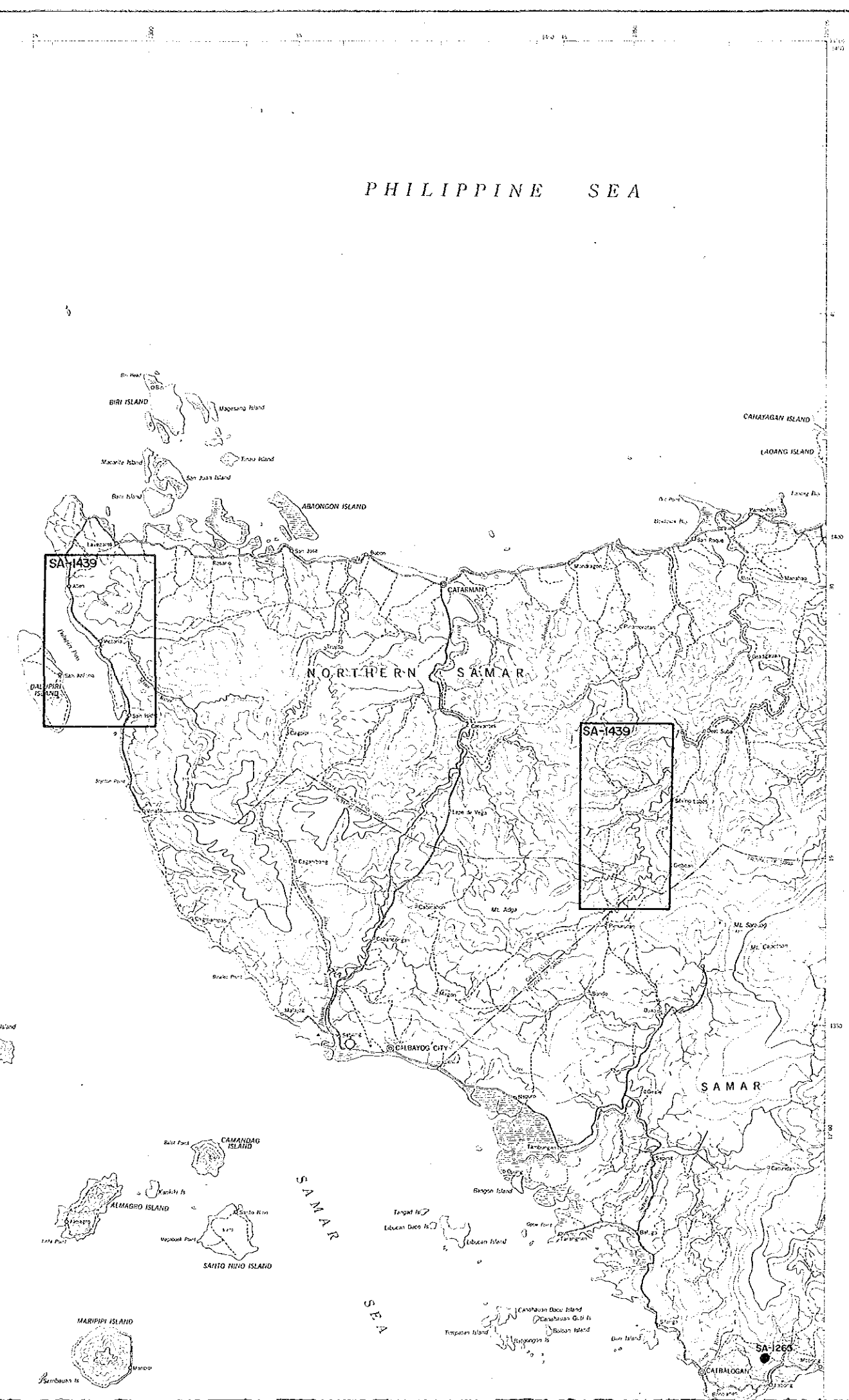
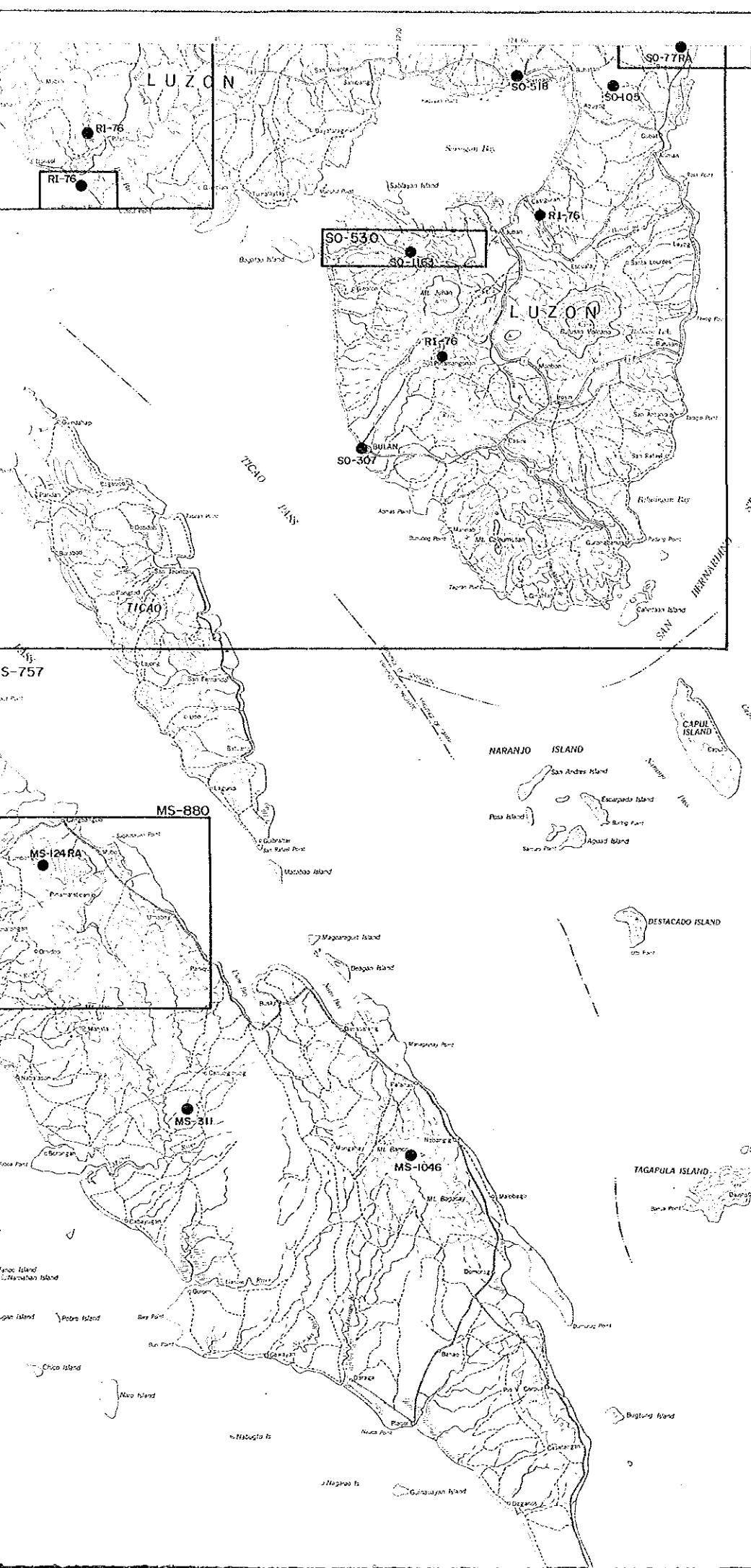


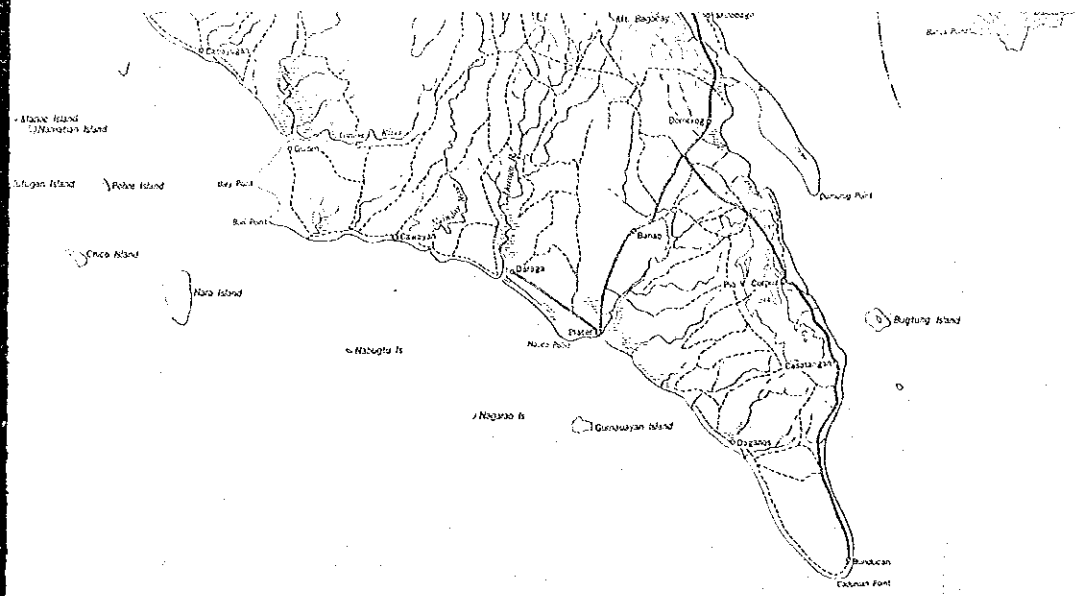
JAPAN INTERNATIONAL COOPERATION AGENCY
 METAL MINING AGENCY OF JAPAN
 JUNE 1985, FIRST EDITION

Scale 1 : 250,000
 0 10 20 km

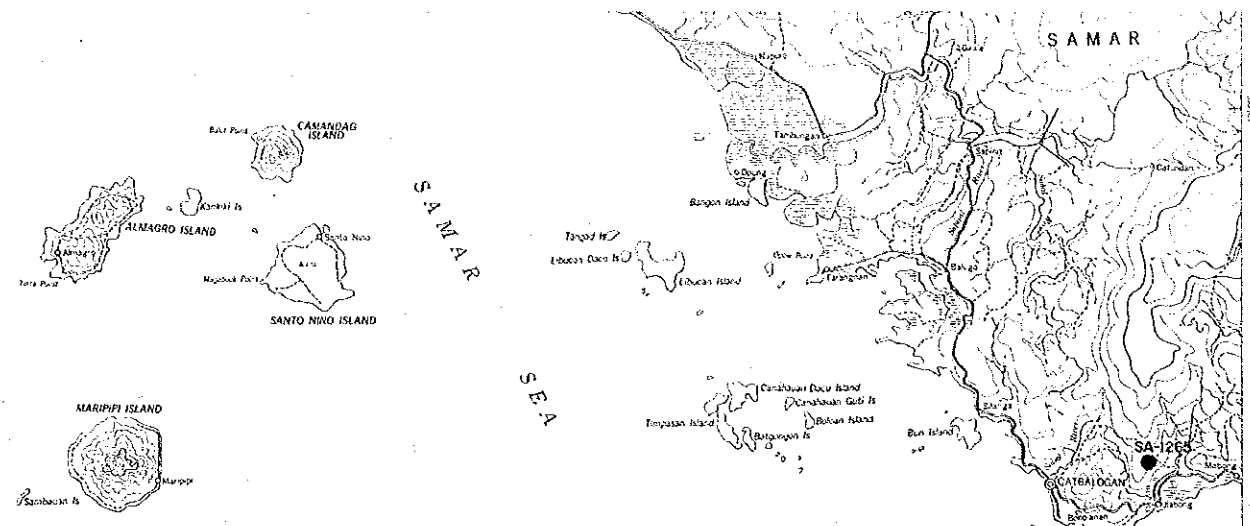
LEGEND

- 1. Detailed or Semi-Detailed Survey
 - : Geological Survey (including geochemical, geophysical and/or three dimensional physical sampling in some cases)
- 2. Reconnaissance or Regional Survey
 - : Geological Survey
 - ▨ : Geological - Geochemical Survey
 - ▤ : Geological - Geophysical Survey

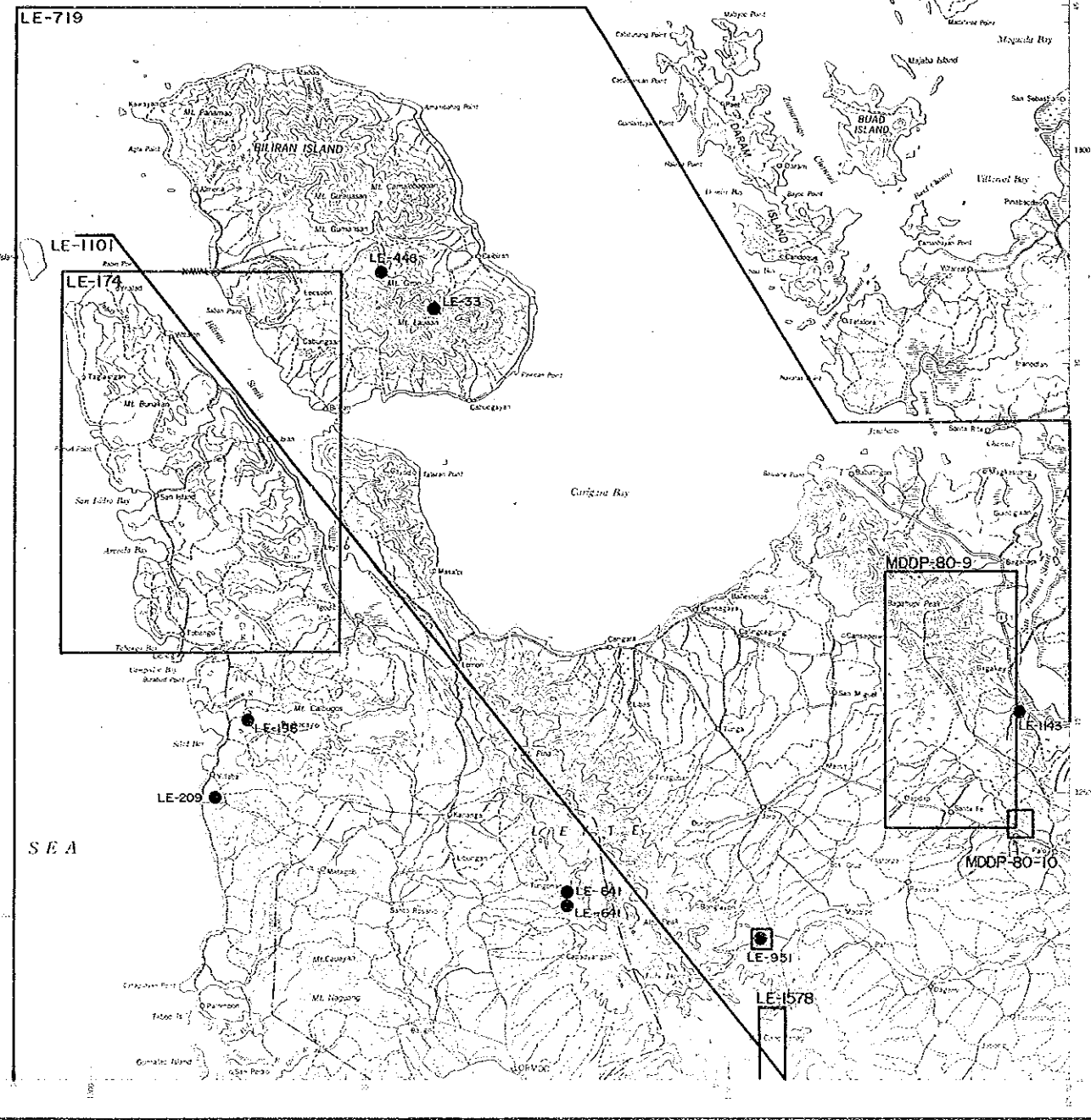




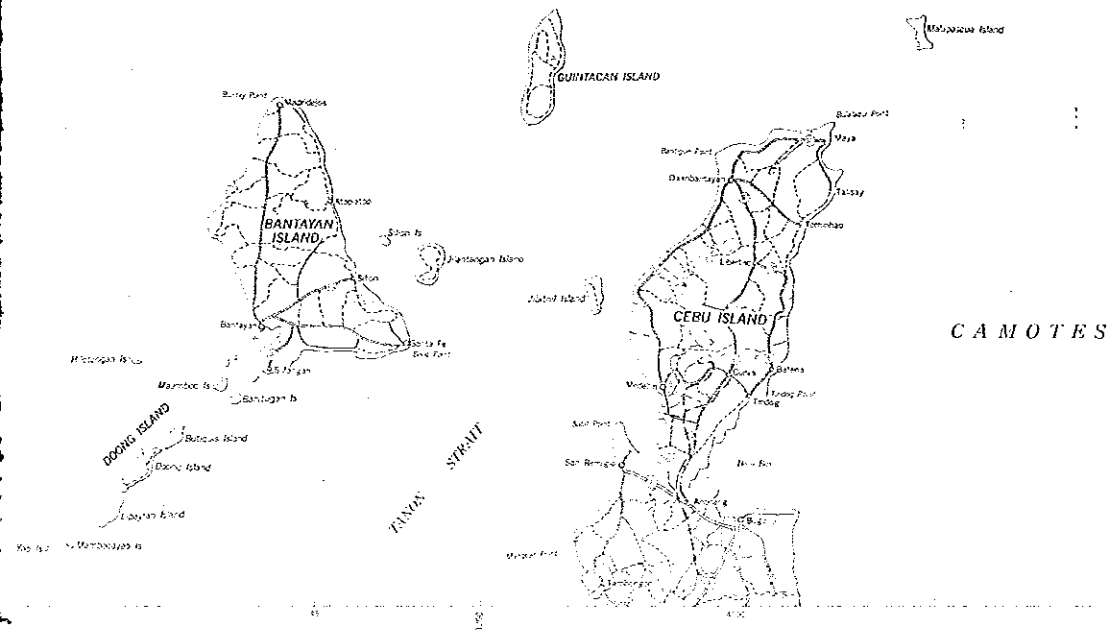
VISAYAN SEA



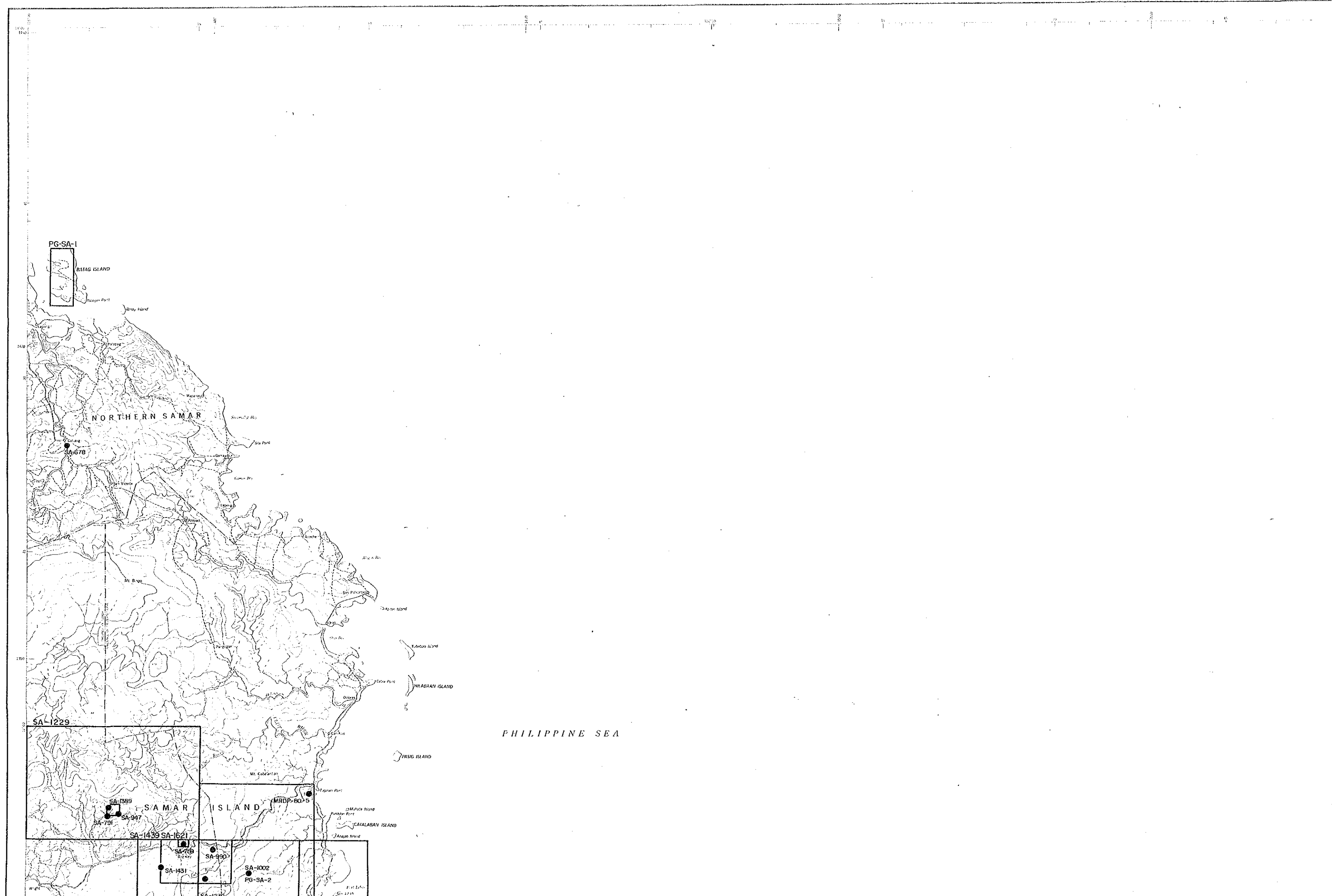
SAMAR SEA




CAMOTES SEA



TARSIIS STRAIT





PHILIPPINE SEA

PL. 1 - 8

THE MINERAL EXPLORATION
 - MINERAL DEPOSITS AND TECTONICS OF TWO
 CONTRASTING GEOLOGIC ENVIRONMENTS
 IN
 THE REPUBLIC OF THE PHILIPPINES
 PHASE I
INDEX MAP OF GROUND SURVEY
 (GEOLOGICAL (REGIONAL, DETAILED),
 GEOCHEMICAL AND GEOPHYSICAL)

15180
 15180

JAPAN INTERNATIONAL COOPERATION AGENCY
 METAL MINING AGENCY OF JAPAN
 JUNE 1985, FIRST EDITION

Scale 1 : 250,000

LEGEND

1. Detailed or Semi-Detailed Survey
 - : Geological Survey (including geochemical, geophysical and/or three dimensional physical sampling in some cases)
2. Reconnaissance or Regional Survey
 - : Geological Survey
 - : Geological - Geochemical Survey
 - : Geological - Geophysical Survey

PHILIPPINE SEA

ILABAN ISLAND

ISLAND

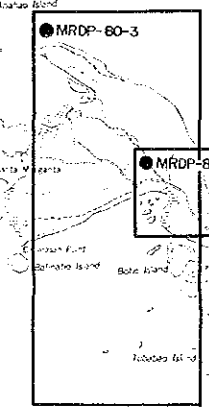
and

MARUAT ISLAND

Agup Point


Maitukan Pt.

Marau Island



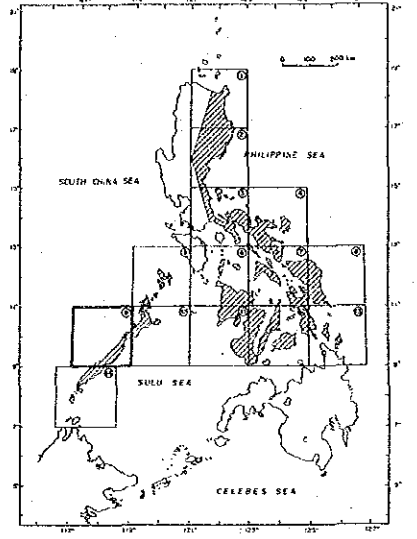
ISA-1512





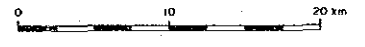
THE MINERAL EXPLORATION
 - MINERAL DEPOSITS AND TECTONICS OF TWO
 CONTRASTING GEOLOGIC ENVIRONMENTS -
 IN
 THE REPUBLIC OF THE PHILIPPINES
 PHASE I
INDEX MAP OF GROUND SURVEY
 (GEOLOGICAL (REGIONAL, DETAILED),
 GEOCHEMICAL AND GEOPHYSICAL)

1:60
 1:60
 1:60



JAPAN INTERNATIONAL COOPERATION AGENCY
 METAL MINING AGENCY OF JAPAN
 JUNE 1985, FIRST EDITION

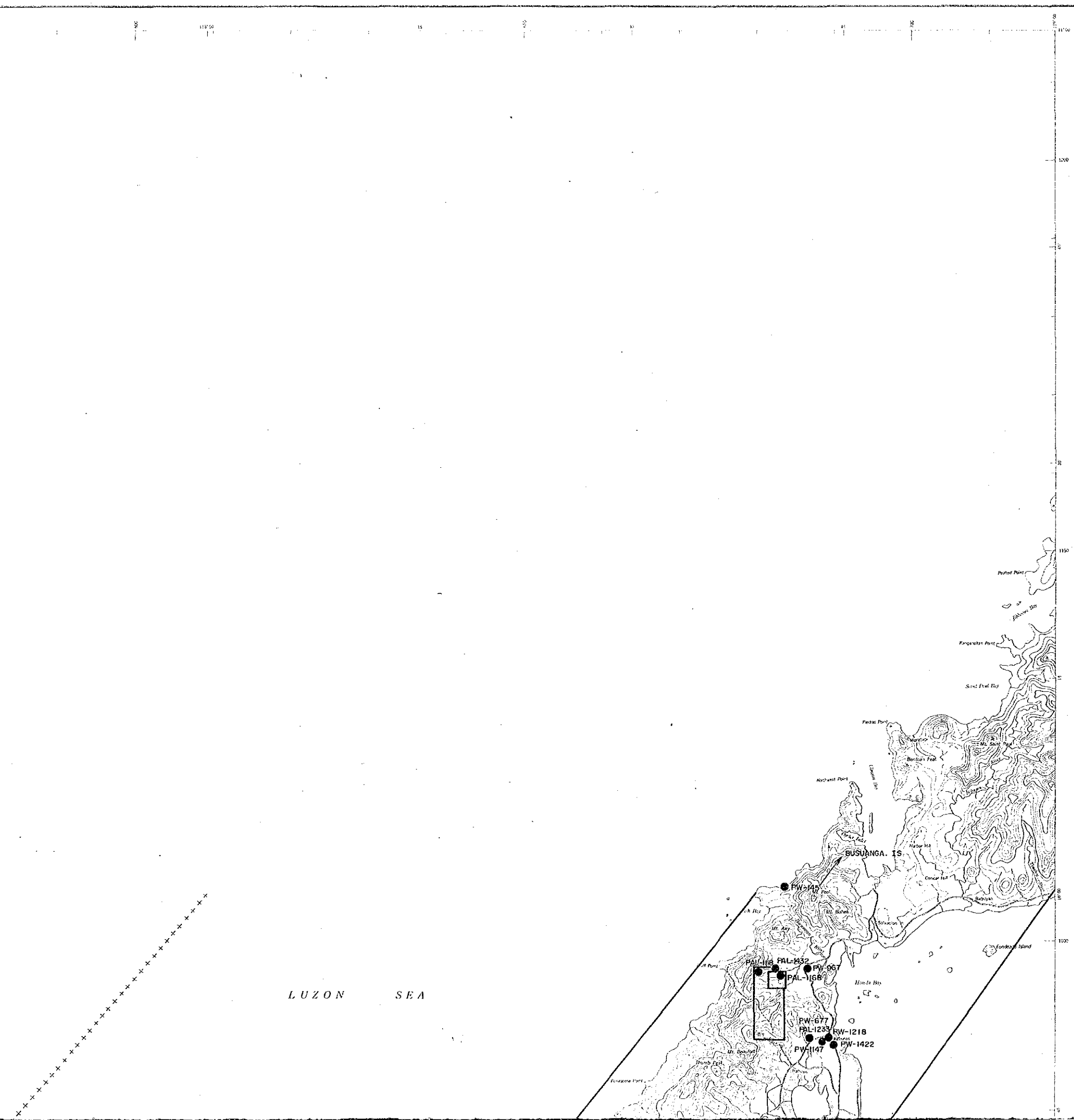
Scale 1 : 250,000

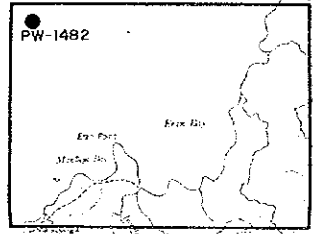
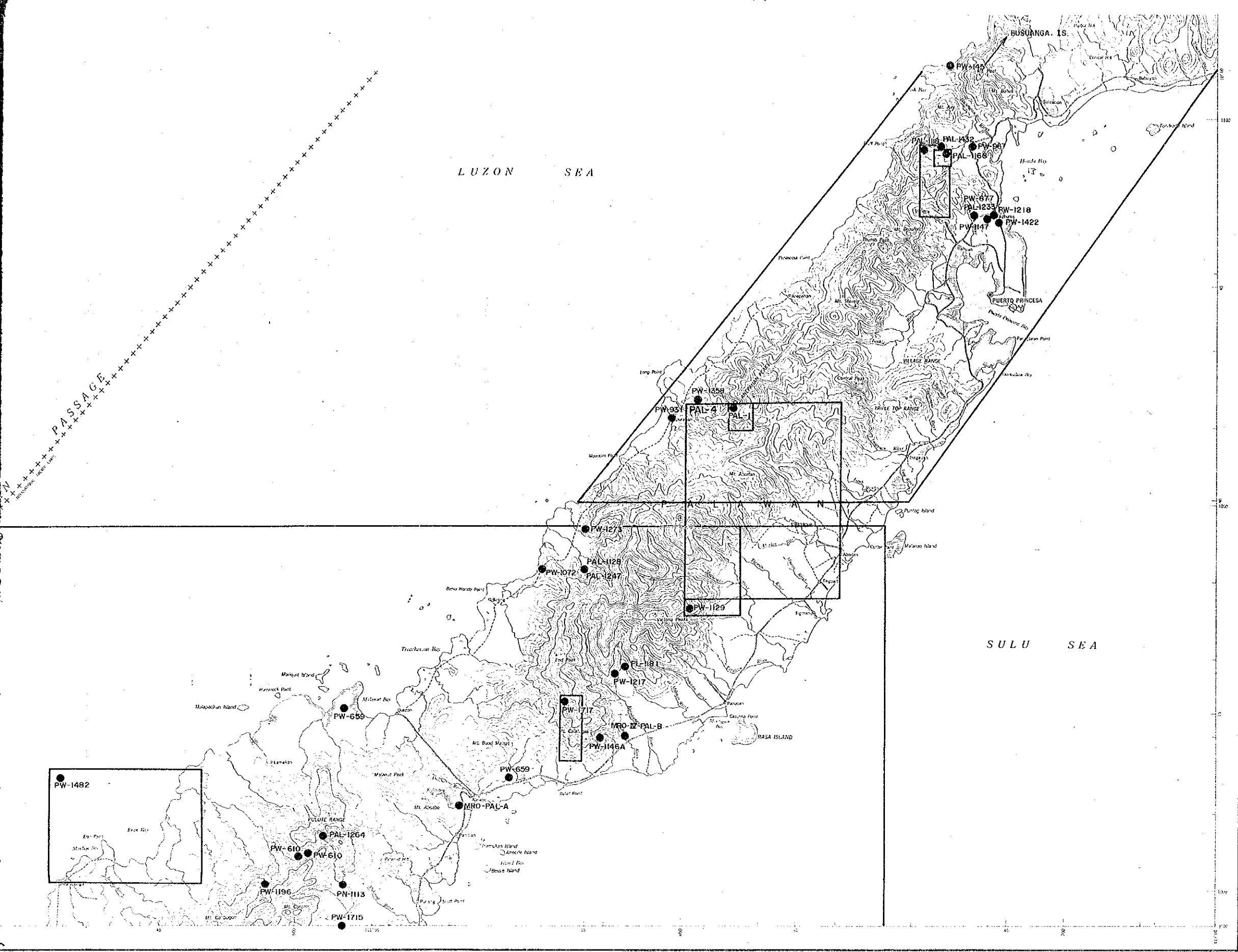


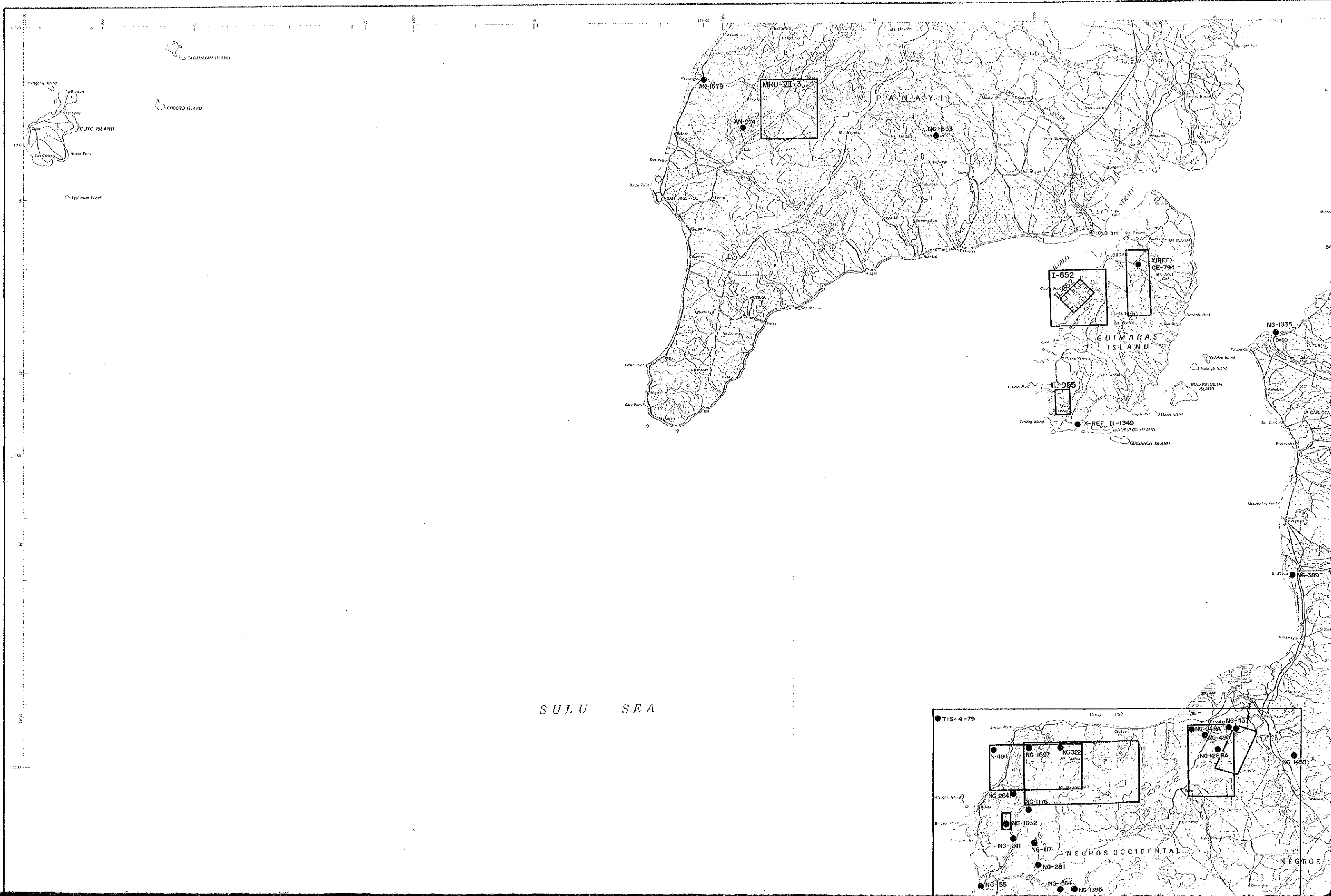
LEGEND

1. Detailed or Semi-Detailed Survey
 - : Geological Survey (including geochemical, geophysical and/or three dimensional physical sampling in some cases)
2. Reconnaissance or Regional Survey

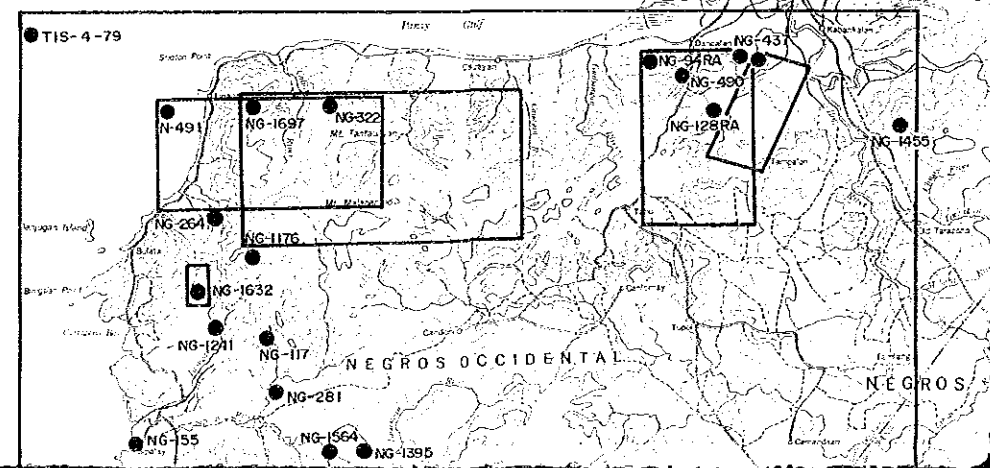
- : Geological Survey
- : Geological - Geochemical Survey
- : Geological - Geophysical Survey



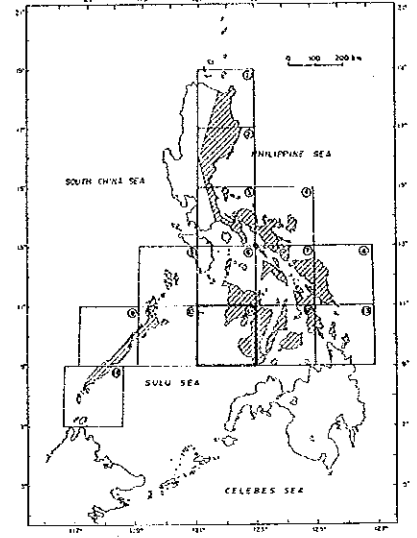




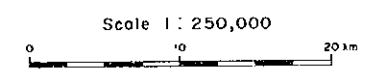
SULU SEA



THE MINERAL EXPLORATION
- MINERAL DEPOSITS AND TECTONICS OF TWO
CONTRASTING GEOLOGIC ENVIRONMENTS -
IN
THE REPUBLIC OF THE PHILIPPINES
PHASE I
INDEX MAP OF GROUND SURVEY
(GEOLOGICAL (REGIONAL, DETAILED),
GEOCHEMICAL AND GEOPHYSICAL)

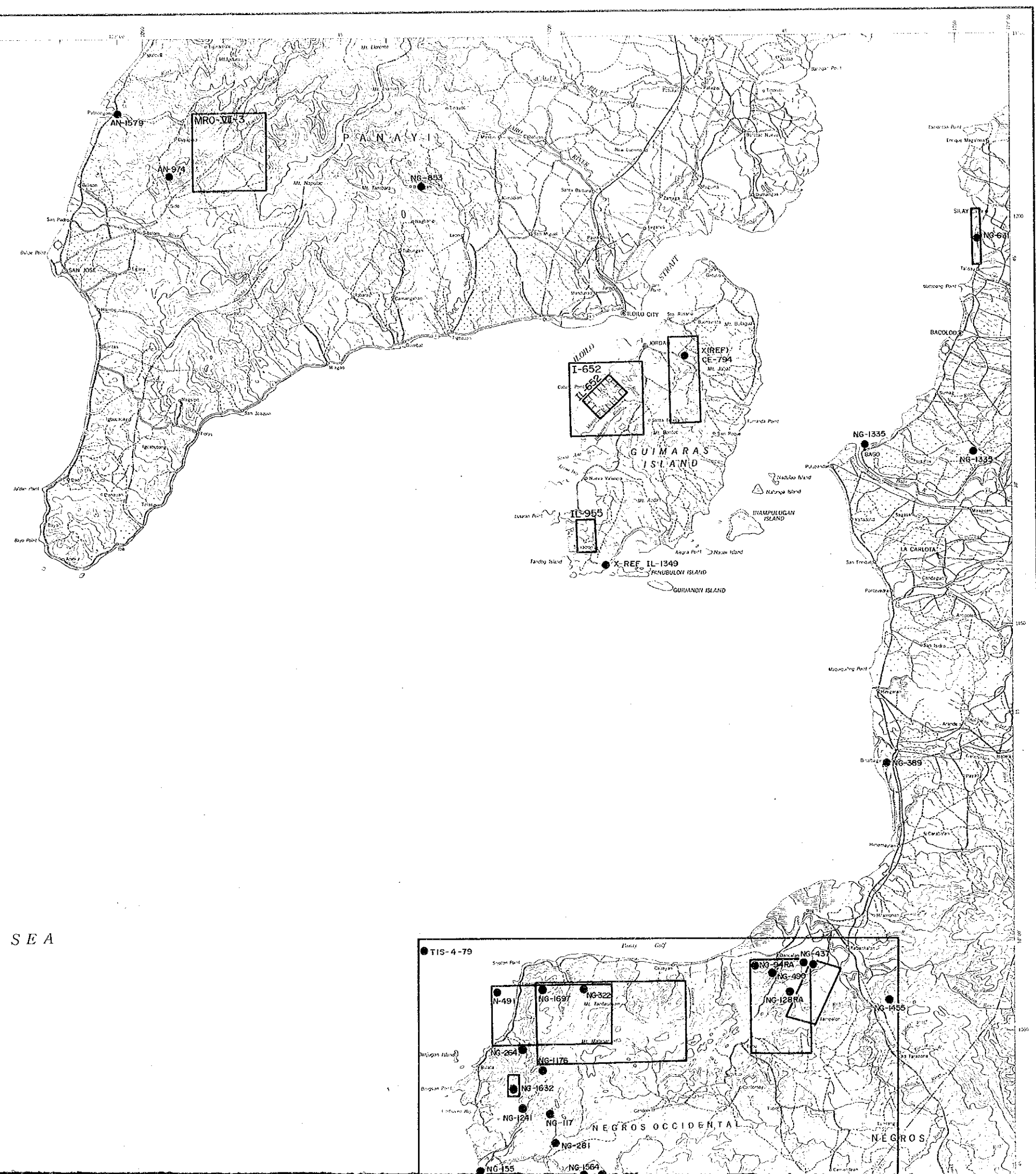


JAPAN INTERNATIONAL COOPERATION AGENCY
METAL MINING AGENCY OF JAPAN
JUNE 1985, FIRST EDITION

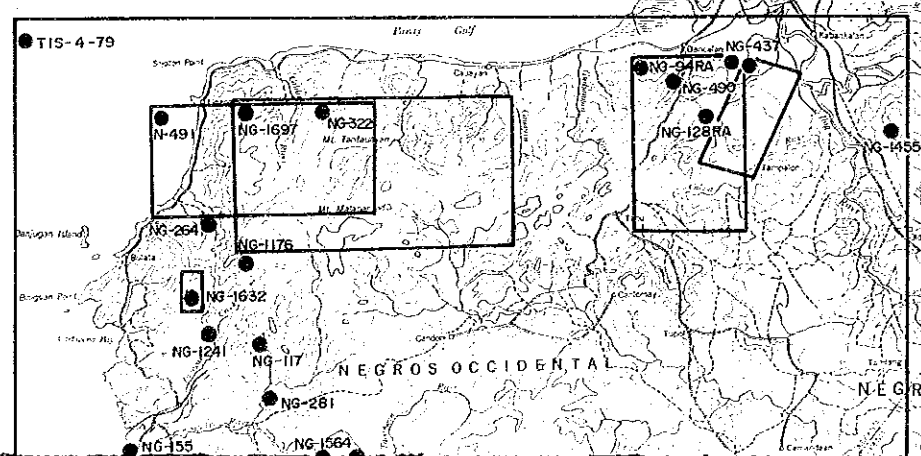


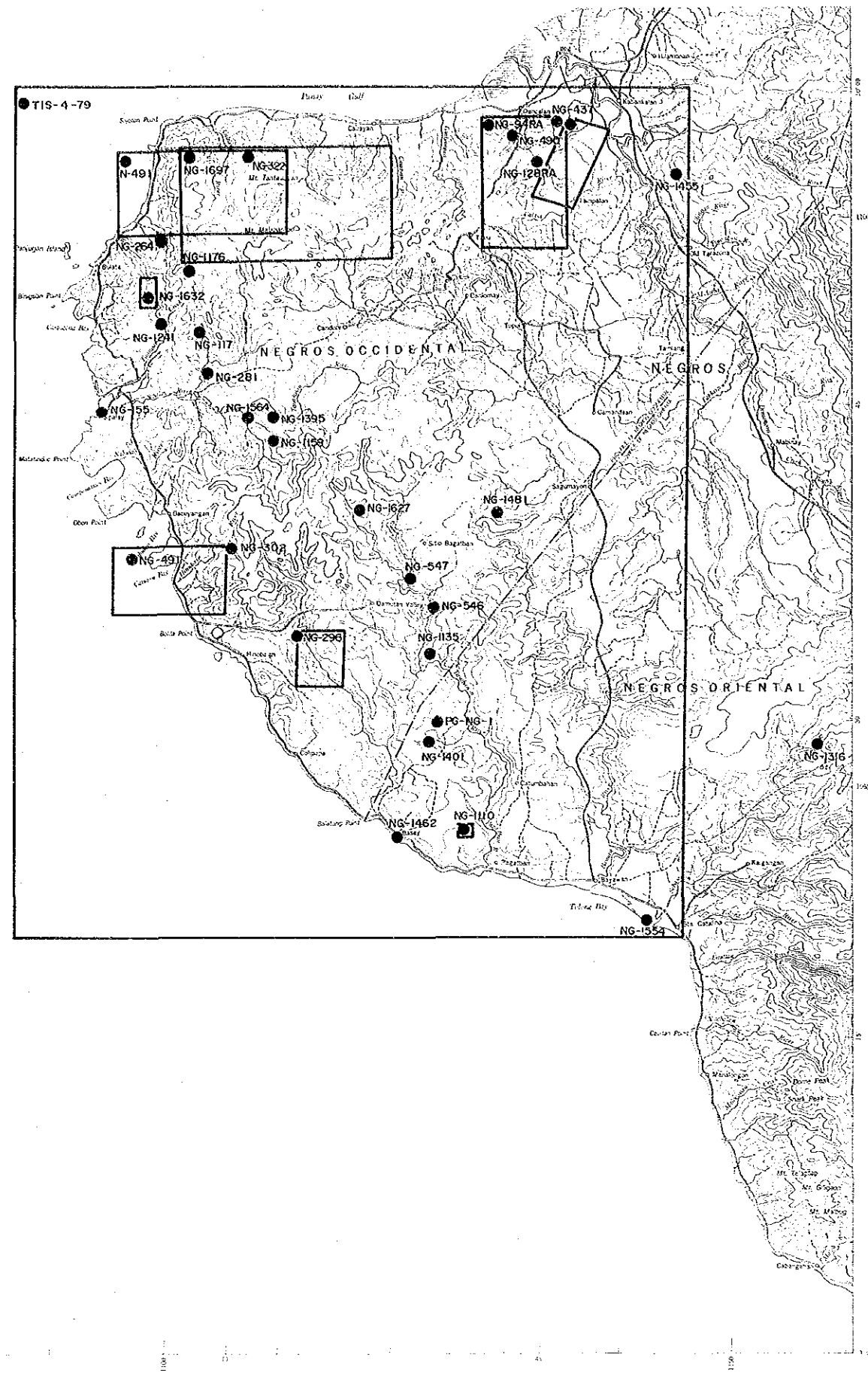
LEGEND

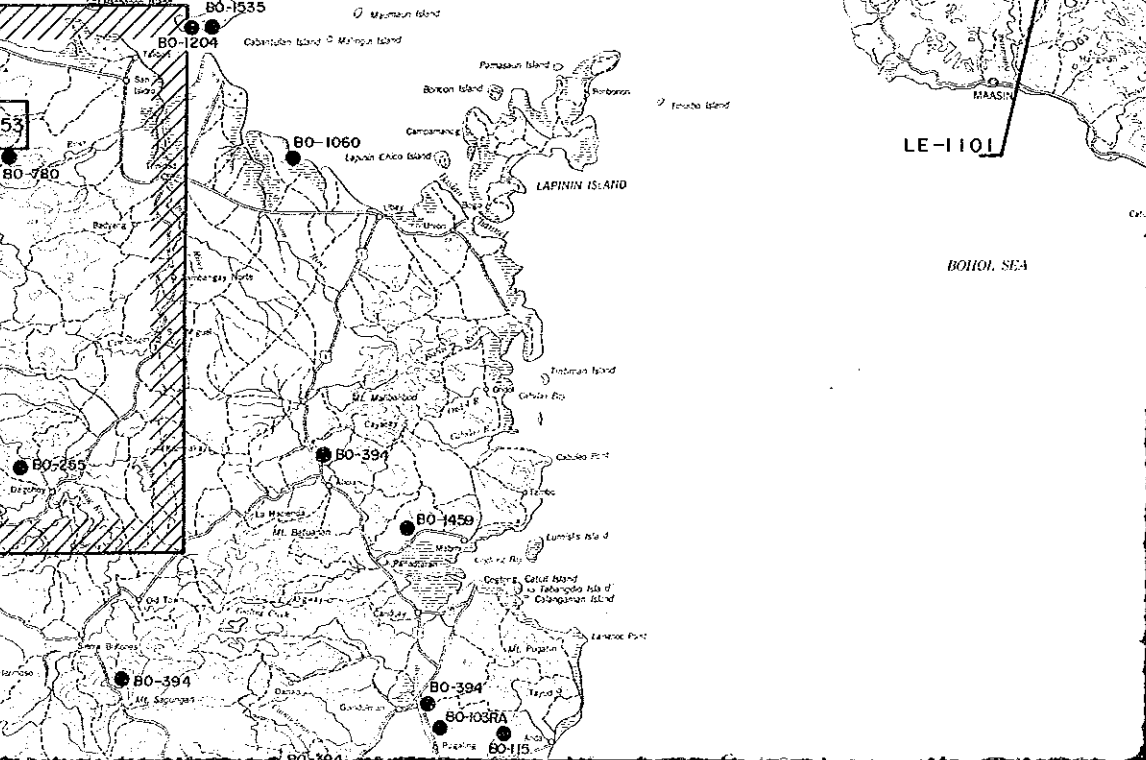
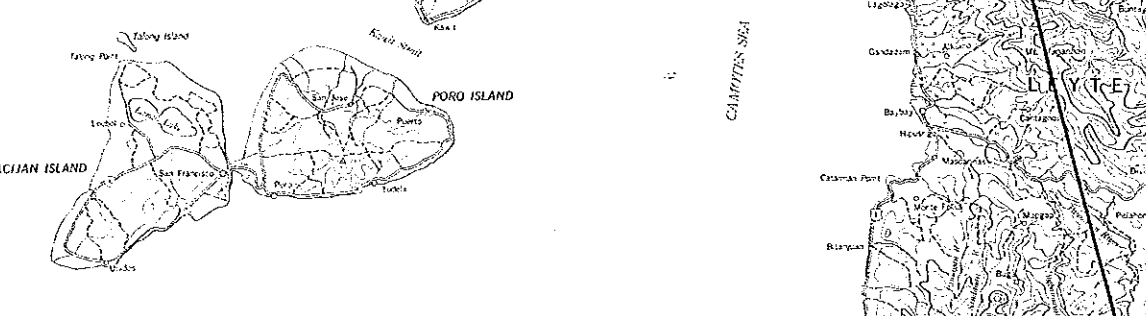
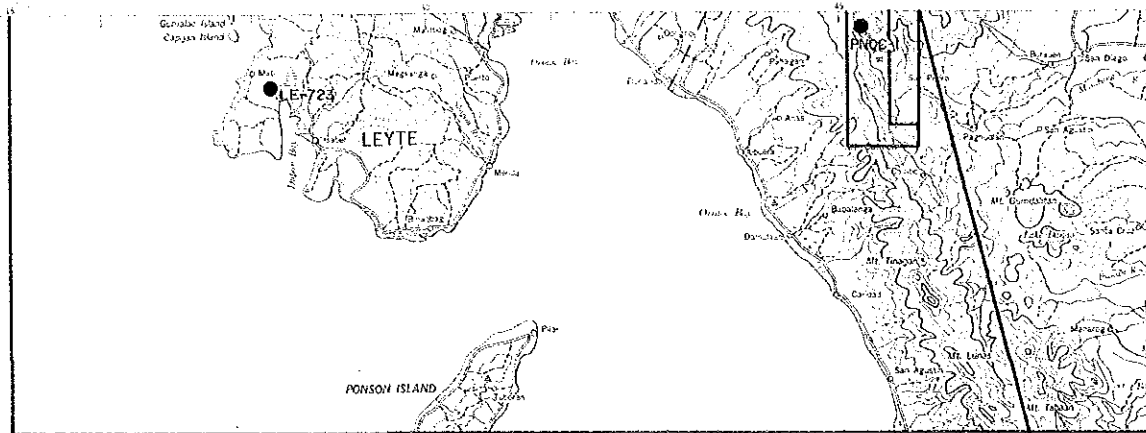
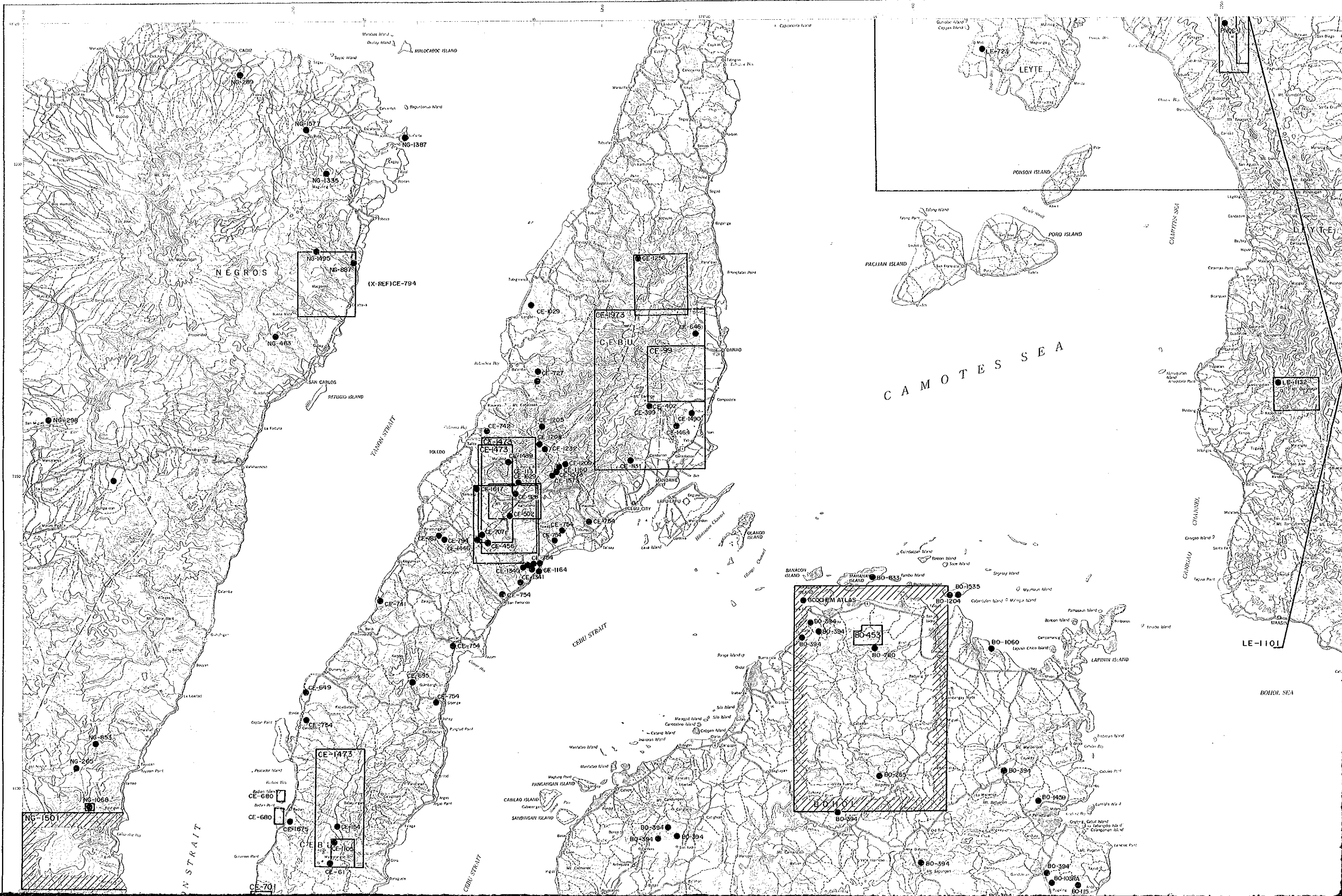
- 1. Detailed or Semi-Detailed Survey
 - : Geological Survey (including geochemical, geophysical and/or three dimensional physical sampling in some cases)
- 2. Reconnaissance or Regional Survey
 - : Geological Survey
 - ▨ : Geological - Geochemical Survey
 - ▩ : Geological - Geophysical Survey



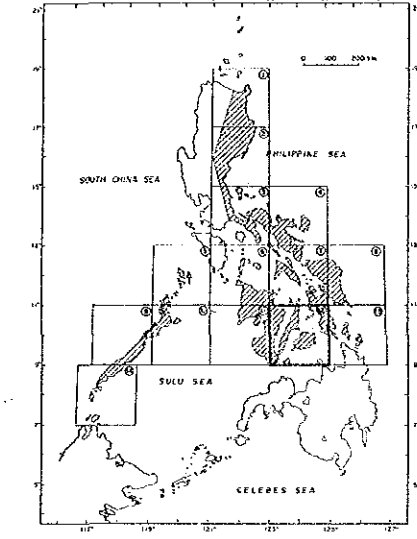
SULU SEA



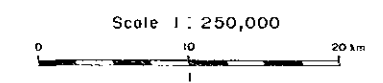




THE MINERAL EXPLORATION
- MINERAL DEPOSITS AND TECTONICS OF TWO
CONTRASTING GEOLOGIC ENVIRONMENTS
IN
THE REPUBLIC OF THE PHILIPPINES
PHASE I
INDEX MAP OF GROUND SURVEY
(GEOLOGICAL (REGIONAL, DETAILED),
GEOCHEMICAL AND GEOPHYSICAL)



JAPAN INTERNATIONAL COOPERATION AGENCY
METAL MINING AGENCY OF JAPAN
JUNE 1985, FIRST EDITION



LEGEND

- 1. Detailed or Semi-Detailed Survey
 - : Geological Survey (including geochemical, geophysical and/or three dimensional physical sampling in some cases)
- 2. Reconnaissance or Regional Survey
 - : Geological Survey
 - ▨ : Geological - Geochemical Survey
 - ▩ : Geological - Geophysical Survey



