

**LEYTE:**

<u>REPORT NO.</u>	<u>AUTHOR/S</u>	<u>TITLE OF REPORTS</u>
*1143 (1668)	A. Paderes	Report on the geological investigation of Bagacay copper prospect Bagacay, Tacloban City
*1173 (1636)	Z. Zerda	Memo report on the geological investigation for verification of the magnetite sand in Dulag, Leyte del Norte
*1328 (1973)	J. Lauron	Geological and survey verification of the magnetite sand deposits in the municipalities of Hinunangan and Silago, Province of Leyte
*1391	R. Zerda	Report on the mineral ver. of One Hundred Twenty five (125) lode claims of United Copper Mine Co., located at Sogod, Southern Leyte
*1393	M.R. Apelo	Report on the Mineral ver. of Sixteen (16) placer claims of Great Pacific Mining Corp. in Palo, Leyte del Norte
1578 (1975)	J.N. Ronan I. Gappe, Jr.	Preliminary report on the detailed mapping of a peat deposit in Bo. Liberty, Ormoc City, Leyte del Norte
PG-SA-3	M.V. Garcia M.O. Mercado	Geology & mineral deposits of Samar & Leyte isan J. Bf Gsp. V.35, N.4, Pel. 1981
PNDC-1	1981 Student Trainee	Geology of northwest upper Daguitan River, PNoc-Epc July, 1981
MRDP-80-1	R.S. Javelosa	Notes on the Geological & geochemical occurrence of copper golo prospect in Bgy Bantawan, St. Bernard, Southern Leyte
MRDP-80-2	R.S. Javelosa	Exploration studies of copper-Gold prospect in Bgy Ingan, Hinunangan, Southern Leyte
MRDP-80-9	R.G. Robles	Summary report on the diamond drilling expl. on the Cura-Jo, Caiba-an Copper prospect Tacloban City, Leyte in connection with the Samar-Leyte Mineral Resources Rev. Project
MRDP-80-10	R.S. Javelosa	Report on the cope logs of six (6) diamond drill holes on the copper prospect in Curajo-Caiba-An area, Tacloban City, Leyte Prov.
MRO-VII-1	P. Villacastin	A progress report of the geology of parts of the Hilongos & Sogod Quadrangles

**SAMAR: 40**

<u>REPORT NO.</u>	<u>AUTHOR/S</u>	<u>TITLE OF REPORTS</u>
*15 99 RA	L. Santos-Yñigo J. Vergara O. Crispin	Geology and ore reserves of the Camcueves property of the Samar Mining Company
*678	A. Buangan	Report on the reconnaissance geologic investigation of the proposed Catubig Dam and reservoir site, Las Navas, Northern Samar
*759 (1105)	D. Abiog	Geological investigation of a zinc-lead prospect sitio San Rafael, Bo. Bagacay, Mun. of Hinabangan, Southern Samar
*791 (1162)	E. Manalang	Report on the geological investigation of the copper prospects of Corazon claim in owners Ass. and Ban Lorenzo claim owners Ass. in Lawann, Wright, Samar
*886 (1200)	R. Reyes	Report on the geological mapping of Basay, W. Samar
*947 (1357)	J. Santiago	Mineral investigation & verification of lode claims applied for lease by Corazon Assn. in Lawaan, Wright, Western Samar
971 (1385)	E. Vallesteros	Preliminary geological investigation of the nickeliferous laterite prospects in Southern Samar Island
*990 (1386)	G. Balce	Geology and ore mineralization of the Lonoy-Bonot area, Sulat Eastern Samar, Philippines
*993 (1406)	N. Caagusan	Report on the Manganese deposits in Cataydongan San Jose de Buan, Samar
*1002 (1429)	G. Balce	Geological verification of mining claims applied lease in Sulat, Eastern Samar
*1007 (1435)	G. Balce	Memo report on geologic reserve of Lonoy Bonot area (Addendum to the report "Geology and ore mineralization of Lonoy Bonot area Sulat, Eastern Samar, Philippines
*1366 (2050)	R. Encina	Geological verification of Llorente group of lode claims in sitio Honop, Barrio Borak, Llorente Eastern Samar

**SAMAR:**

<u>REPORT NO.</u>	<u>AUTHOR/S</u>	<u>TITLE OF REPORTS</u>
*1431	R. Zerda A. Baptista	Report on the Ocular inspection of MMIC and BJS conflict area Bagacay, Hinabangan, Western Samar
*1512	B.O. Alegado	Memorandum report on the geological investigation of nickeliferous laterite deposit in Manicani Island, Guiuan, Eastern Samar
PG-SA-2	G.R. Balce F.B. Esguerrn	"Kuroko-Type" Ore Deposits in Sulat Area, E Samar, Phil. J. of Gsp, V.28, N.1 Mar. 1974
*1552 (1975)	P. Caculitan	Report on the geological investigation on One hundred (100) copper lode claims applied for exploration permit by Marinduque Mining and industrial Corporation in Tula Wright, Western Samar
*1610 (1976)	B. Ballesteros	Verification of chromite and bauxite mineralization of eight lode claim situated in Giporlos, Eastern Samar
*1621 (1975)	C. Samonte O.M. Pineda	Memorandum report on the preliminary investigation of some reported radiometric anomalies in Central Samar
*1650 (1976)	J.G. Lauron	Geological verification of the chromite & Alumina deposits in Salcedo, Eastern Samar
*1663 (1976)	J.G. Lauron	Report on the geological verification of the aluminous laterite & chromite deposits in Homonhon Island, Guiuan, Eastern Samar
*1032 (1469)	P. Manlasing	Report on the geological investigation of the nickeliferous-iron laterite resources in Balangiga-Giporlos area Eastern Samar
*1055 (1496)	G. Balce	Geology and mineralization of the Olympic Mines Project in Gen. Macarthur, Eastern Samar
*1099 (1554)	C. Ramos	Report on the geological investigation of four (4) copper claims in Bagacay, Hinabangan, Western Samar
*1124 (1615)	A. Cabantog	Report on the geological investigation of the copper-Lead-Zinc prospect at Bo. Borak, Lorente, Eastern Samar

**SAMAR:**

<u>REPORT NO.</u>	<u>AUTHOR/S</u>	<u>TITLE OF REPORTS</u>
*1159 (1690)	J. Almasco	Report on the geological investigation of Kabalantian-Kalpugahan copper prospect in Balangkayan
1229	R. Roxas	Notes on the geological and geochemical investigation of Lawaan Quadrangle in Western Samar
1230 (1780)	P. Manlansing	Geo. ver. of copper mineralization w/in claims applied for lease in Bagacay-Hinabangan, Western Samar
*1265 (1858)	C.V. Ramos	Geological investigation & mineral verification of a Manganese prospect in Jiabong, Western Samar
1309 (1943)	C. Samonte	Geological verification of Galco claims in Bo. Tabay, Hinabangan, western Samar
1389	C. Samonte	Geological verification of Sony claims in Bo. Lawaan, Wright, western Samar
1439	C. Velasquez	Geological investigation of bauxite deposits in Samar island
PG-SA-1 (same as SA-1669)	R.B. Jagolino	Bauxite deposits of Samar, J. of Gsp, V.30, 1976
SAMAR-LEYTE MRDP 1980	O.M. Pineda	Electro magnetic survey of the reporter copper-gold mineralization in the Panaon Island, Southern Leyte
MRDP-80-3	A.V. Cabantog C.D. Dayanghirang	Preliminary report on the bauxite deposit survey of eastern Samar
MRDP-80-4	C.D. Dayanghirang	Progress report on the detailed exploration of bauxite deposit in Guinan, Eastern Samar
MRDP-80-5	R.S. Javelosa	Progress report on the reconnaissance survey for bauxite deposits at Barangays Malinao, Calayhon and Binalu-an, Taft, Eastern Samar
MRDP-80-6	A.E. ISAAC, JR	Bauxite exploration in Salcedo & Meroedez, Eastern Samar

**SAMAR:**

<u>REPORT NO.</u>	<u>AUTHOR/S</u>	<u>TITLE OF REPORTS</u>
MRDP-80-7	A.V. Cabantog D.C. Dayanghirang	Preliminary report on the geological survey of the manganese prospect in Bgys San Jose & San Mateo, Borongan, Eastern Samar
MRDP-80-8	M.C. Macapodi	Summary report on the diamond drilling exploration in Bo. Lawaan, Eastern Samar
MRDP-80-9	R.G. Robles	Summary report on the diamond drilling exploration on the Cuna-Jo, Caiba-an Copper prospect Tagloban city, Leyte in connection with the Samar-Leyte Mineral resources development project

**BOHOL: 14**

*115	G. Andal, Wright Purification	Anda Peninsula manganese ores, Bohol Island, Phil.
*215	L. Santos-Yñigo	Report on the Salamanca Cu prospect, Bo. Colonia, Camen, Bohol
*103 RA	P. Cortes	The present Mng operation of general Base metal Co. at Guindulman and Anda Bohol
*257	A. Cruz	Geological reconnaissance survey of Bohol for cement raw material
*394	R. Arco	Geologic reconnaissance and mineral resources of Bohol province, Philippines
*453	V. Austria, Jr.	A preliminary report on the geological and geochemical studies in Laka Cu prospect, Talibon, Bohol
*780 (1140)	J. Fernandez P. Estupigan	Geophysical investigation of the Baas, Laka & Balisong Cu prospects, Talibon, Bohol
817	GSD	Reported mineral deposit & prospects of Bohol
*833 (1202)	R. Jagolino C. Belandres	Memo report on the geological investigation of the silics deposits in "Mahanay 1 to IV" & "Sambag" placer mining claims in Mahanay Island, Bohol

**BOHOL:**

<u>REPORT NO.</u>	<u>AUTHOR/S</u>	<u>TITLE OF REPORTS</u>
*1060 (1511)	J. Lauron	Report on the geological verification of Sta. Magdalena Mines claims in Humayhumay, Ubay, Bohol
*1206 (1758)	J. Lauron	Geological investigation and lease survey verification of placer claim (pla-5992-D) in Jau Island, Bohol Province
*1459	J.G. Lauron	Geological verification of the guano and phosphate rock deposit situated at Bo. Cabidian, Mabini, Bohol Province
*1522	A.J. Cruz	Geological and mineral verification of placer claims Consuelo JSP-25, 26, 27, 31, 32, 33, 34, 41 and 43 of Consuelo mining Company in Garcia Hernandez, Bohol
*1535	J.G. Lauron	Geological verification of the silica sand deposit situated at Barrios Pinango, Suba and Busalian in Jau Island, Talibon, Bohol
PHIL-8, p.31	BMG and U.S. Atomic Energy comm.	Reconnaissance for uranium in the Philippines.

**CEBU: 63**

61	Vokes	Argao Mantalongon Coal
99	H. Alberding	Coal Resources-Compostela-Danao District Cebu
101	H. Alberding	Coal Resources of the Toledo District, Cebu
102	H. Alberding	Coal Resources of the Uling District, Cebu
113	C. Belandres Wright	Toledo Copper project, Toledo Cebu
297	R. Arco M. Lucas	Report on the Geologic Investigation of Sibago Coal Area, Bo. Sibago, Pinamungahan, Cebu
346	R. Jagolino	Preliminary Report on the geological Investigation of Dolomitic limestone in Cebu

**CEBU:**

<u>REPORT NO.</u>	<u>AUTHOR/S</u>	<u>TITLE OF REPORTS</u>
399	E. Gamus D. Malicdem	Memorandum report on the geological investigation of coal and lead deposits at Barrio Mabini, Cebu City
402	N. Lim	Report of the Mabini lead deposits near Bo. Mabini, Cebu City May 1949 and June 1957.
408	M. Sandoval	Memorandum report on the geological investigation of the Coal-bearing areas around Atlas Copper Mines, Toledo City, Cebu
456	J. Pilac	Memorandum report on the geological investigation of coal deposits in Alpako, Naga, Cebu.
462	J. Lauron	Memorandum report on the geological investigation of CLA-722 (Amended) at Bo. Lutak, Municipality of Naga, Island of Cebu for the Visayan Electric Co., Inc.
599	J. Fernandez C. Samonte	Geology of the Talamban Iron Deposits, Cebu City
646	J. Lauron	Report on the geological investigation of the clay deposits in Cebu province
649	J. Taboada R. Arco	Memo report on the geologic investigation of the Allied Ind. minerals and rock products' dolomitic limestone deposit in Ronda, Southern Cebu
680	R. Arco	Report on the geologic investigation of the Matsu Mining Co., Ltd. Dolomitic limestone deposits in Bos. Lambog and Zaragasa, Municipality of Badian, Southern Cebu
683	R. Arco	Preliminary geologic investigation of Tamara 1-11 placer mining claims located at sitio Duangan, Bo. Buanoy, Balamban; So. Leguan-Lowan, Bo. Matab-ang, So. Song-on, Bo. Capitan Claudio and So. Avante, Bo. Malugob, Toledo City, Is. of Cebu, Philippines
688	E. Gamus	Memo report on the geologic investigation of Cla-V 747 of Mrs. Amparo Nuenay at Balirong and Lutak, Naga, Cebu
695	E. Gamus V. Austria G. Balce	Memo report on the Coal investigation of Cla-V 756 at Sibonga, Province of Cebu

**CEBU:**

<u>REPORT NO.</u>	<u>AUTHOR/S</u>	<u>TITLE OF REPORTS</u>
701	R. Arco J. Taboada	Report on the geologic investigation of Peter 1-14 Marble claims located at Alegria-Malabuyoc area, Southern Cebu for Cebu Agro Ind'l Corporation
702	R. Arco J. Taboada	Report on the geologic investigation of Tamara 12-17 placer claims located at Sitio Siggpit, Bo. Malubog, Toledo City, Cebu
707	J. Lauron	Report on the Geological Investigation of the Coal deposit in Alpaco, Naga, Cebu
711	R. Arco J. Taboada	Preliminary geologic report on the cement raw materials investigation in Samboan-Malabuyoc Area, Southern Cebu for Agro Industrial Corporation
723	R. Arco	Geologic investigation of Aznar mining and Development Co. mineral claims at Bo. Bulacao, Cebu City and So. Sto. Nino, Bo. Bantique, Isabel, Leyte del Norte
727 (1060)	R. Arco	Memo report on the geologic investigation of Margo Placer Claims Nos. 1 and 2 located at Bos. Loca & Lamesa, Balamba, Cebu Is., Phil. for Atty, Manuel
745 (1086)	R. Arco	Preliminary report of Marblebest Placer Claims Nos. 1,2,3,4 and 5 located in So. Bocawe, Bo. Camp 4; Sos. Mangilamon and Egotan, Bo. Jaclupan and Bos. Tapul and Kuanos, Mun. of Talisay, Island of Cebu, Central Philippines.
742 (1079)	R. Arco	Preliminary Geologic Report on the Cement Raw materials Investigation in Talavera-Matabang Area, Toledo City, Cebu Island, Central Phil.
754	G.S.D.	Mineral deposits of Southern Cebu
771 (1119)	J. Taboada R. Arco	Preliminary Geologic Report on Montar Placer Claims Nos. 1-4 located in Bo. Hiloktog, Municipality of Barili & Clementina 1 and 2 Mineral claims located in Bos. Pangi and Mat-1 of Naawan, Misamis Oriental for Montar Mining and Development Co., Ltd.



CEBU:

<u>REPORT NO.</u>	<u>AUTHOR/S</u>	<u>TITLE OF REPORTS</u>
783	R. Arco J. Taboada	Memorandum report on the geological investigation of high silica materials for Agro Industrial and Development Corp. in Samboan Ginatican, Pinamungahan area, Cebu Island
794	R. Arco	Geologic report on the cement raw materials investigation of Kahirup Development Corp placer claims located at Bos. Bagonbon, Patonan-Tunga and Calampisawan-Lipaton Guimaras Is., Iloilo and Lot-od-Guinbawian, Jordan, Pinamungahan Cebu Island.
926 (1332)	J. Lauron	Memorandum report on the verification for Copper Mineralization of Bascara Copper claims, Toledo City
959 (1371)	E. Gamus	Geological investigation of copper claims of Harry Gasser situated in Biga, Toledo City
962 (1374)	E. Gamus	Geological investigation of the Balagot-Hembrador copper claims situated in Kanapnapan, Toledo City
1029 (1465)	G.G. Lauron E.A. Gamus	Report on the geological investigation of Placer Claims Sta. Monica V to Sta. Monica VIII designated as Pla-8883 D San Roque, Asturias, Cebu
1105 (1551)	J. Lauron	Memo report on the Verification of Coal areas (CRPS-423 & 425) situated in Mantalongan, Dalaguete, Cebu
1160 (1692)	O. Abarquez.	Mineral Verification of the Sta. Barbabara Development Corp. copper prospect at Bo. Sinsin, Cebu City
1164 (1164)	R. Zerda C. Ramos	Report on the Geological and geochemical invest. of the Lutak copper prospect located at Lutak, Naga, Cebu
1205 (1738)	E. Vallesteros	Geological investigation and mineral verification of the San Miguel claim group in Balamban, Cebu
1209 (1741)	J. Lauron	Memorandum report on the geological investigation and lease survey verification of Talisay Mining Company Copper claims in Bos. Sinsin and Sudlon Cebu City, Cebu Province.

**CEBU:**

<u>REPORT NO.</u>	<u>AUTHOR/S</u>	<u>TITLE OF REPORTS</u>
1208	E. Gamus	Report on the geological investigation of T. Mendoza lode claims (La-66797-D, 66803-D & 66809-D) situated in Malubog and Pangamihan, Toledo City
1232 (1811)	P. Estupigan	Geological Verification of T. Mendoza lode claims in Pangamihan, Toledo City, Cebu
1245 (1832)	J. Lauron	Report on the geological investigation and Mineral verification of Placer claims Apo-4 to Apo-17 of Apo Cement Corp. in San Fernando and Naga, Cebu
1256	G. Balce	Geology and mineralization of portions of the groups of claims requested for investigation in Carmen and Catmon, Sebu Province
1263 (1875)	H. Quiazon	Hydrogeology of Cebu
1340 (2009)	J. Lauron	Geological and survey verification of the limestone deposits on Bo. Poblacion, Naga, Cebu Province
1341 (2001)	J. Lauron	Geological and survey verification of siliceous rock deposits at Pangdan, Naga, Cebu Province
1446	J. Lauron	Memorandum report on the geological investigation of the coal deposits in Alpaco, Province of Cebu
1464 (2161)	J. Lauron	Geological verification of the limestone deposits in San Vicente, Liloan, Cebu
1473	C. Velasquez	Memorandum report on the coal Resources of Cebu Province, the state of mining activities existing at the time of my visitation and problems of the Cebu coal operators.
1489	W. Argaña	Geological investigation of the coal deposits covered by three (3) coal lease application in Bo. Malubog Toledo City, Cebu Island
1490	J. Lauron	Geological investigation of the limestone deposits situated at Bo. Taburan and Tiltloan Municipality of Liloan, Province of Cebu

**CEBU:**

<u>REPORT NO.</u>	<u>AUTHOR/S</u>	<u>TITLE OF REPORTS</u>
1549	J. Lauron	Geological and survey verification of the coal deposit in Ablayan, Mantalongon, Dalaguete, Cebu Province
1557	J. Lauron	Geological and survey verification of the coal deposit in Mantalongon, Dalaguete Cebu Province
1617	C.A. Velasquez R. Gamboa N.D. Quiwa	Geology of Uling coal field Naga, Cebu Province
1629	J.G. Lauron	Geological and survey verification of James Fr. lode claims situated in Biga, Toledo City, Cebu Province
1632 (1976)	C. Velasquez P. Caculitan N.D. Quiwa R.R. Gamboa	Geological report on the Uling coal field in Naga, Cebu
1671 (1976)	J.G. Lauron	Geological verification of the copper deposit at Barrios: Binaliw, Panoypoy Garing, Consolacion, Cebu
1675	J.G. Lauron	Geological and survey verification of the Dolomite deposit in Badian, Cebu
1573	M. Apelo	Report on the Ip survey of the Sinsin Cu prospect, Pardo Dist., Cebu City
831	J. Fernandez	Geology of Talamban Iron Depsits, Talamban, Cebu City, Cebu
PHIL-8, p.29	BMG & U.S. AEC	Reconnaissance for uranium in the Philippines.

**MASBATE: 20**

<u>REPORT NO.</u>	<u>AUTHOR/S</u>	<u>TITLE OF REPORTS</u>
*62 RA	D. Cruz F. Comsti	Report on the Baleno Cu mine, Panal, Baleno, Masbate
*76	W. Wright	Report of investigation of the Baleno Cu at Panal, Masbate Island, CCXXXV
*61 RA	L. Abad N. Gamatero	Evaluation of Mn stockpiles in Milagros, Masbate
*124 RA	L. Miguel R. Viloría F. Silay	Report on the iron prospect at Tugbo, Masbate, Masbate
*311	A. Magpantay	Report on the Fabella Cu prospects, Dagoñgon, Milagros, Masbate
647	P. Fortuno	Geological investigation of Mabuhay claim-2 in Ayat. Mandaon, Masbate
*757 (1102)	B. Duna	Preliminary report on the geochemical and geological survey of the Masbate Forest reservation
*880 (1257)	H. Fernandez	Geology of Lolave group claim and adjacent areas and its related copper deposits Mobo, Masbate
*881 (1259)	E. Vallesteros	Memo report on the geological investigation and survey verification of the XYZ group of mining claims in Masbate, Masbate
*896 (1290)	F. Miranda	Geological investigation of Mr. J-XI Manganese claim of Guaan, Capsay, Masbate, Masbate
*937	F. Comsti	Report on the guano caves of Aroroy, Masbate
*1046 (1493)	R. Peña	Geological verification of Lla-12187-D in Palanas, Masbate
*1284 (1899)	A. Baptista I. Oscillada	Geological investigation and verification of Napuangan gold prospects, Concepcion, Aroroy, Masbate
*1397	P. Montero E. Ariate	Evaluation on the Drilling project in Tinananan, Aroroy, Masbate
*1447	R. Encina	Report on geological verification of Magget lode claims in Bo. Capsay, Aroroy, Masbate

**MASBATE:**

<u>REPORT NO.</u>	<u>AUTHOR/S</u>	<u>TITLE OF REPORTS</u>
*1454	P.O. Montero	Geological investigation for exploration permit of the area within the municipalities of Aroroy and Baleno, Province of Masbate
*1468	P.M. Alcantara	Geological investigation and verification of gold prospects in Luya, Aroroy, Masbate
*168	R.B. Jagolino	Geologic investigation of the guano and phosphate rock deposits in Northwestern Aroroy, Masbate
1540	R.Y. Encina	Preliminary report on the drilling exploration program in barrio Panal, Baleno, Masbate
PHIL-8, p.26	BMG & U.S. AEC	Reconnaissance for Uranium in the Philippines.

**NEGROS ORIENTAL: 12**

*265	R. Arco	Report on the gypsum deposits at Tayasan, Negros Oriental
*371	R. Jagolino	Notes on the dolomitic limestone deposits in Manjuyod-Payabon, Negros Oriental
853 (1224)	J. Taboada R. Arco	Memo report on the geological investigation of Lanag-Norte-Igtubli Tayasan, Negros Oriental Sulphur prospects for Marblebest mining and Dev. Co. of Cebu City
1051 (1499)	N. Bautista	Report on the investigation verification of sulfur and copper mineralization San Jose-Anlan Pamplona-Santa Catalina, Negros Oriental
*1068 (1525)	E. Vallesteros	Geologic investigation of the Amdos-Maaslom prospects in Ayungon, Negros Oriental
*1110 (1579)	C. Ramos	Report on the verification for copper mineralization of sixteen (16) lode mineral claims in Bayawan, Negros Oriental
*1316 (1953)	J. Lauron	Report on the geological investigation and survey verification in Abante, Pamplona, Negros Oriental

**NEGROS ORIENTAL:**

<u>REPORT NO.</u>	<u>AUTHOR/S</u>	<u>TITLE OF REPORTS</u>
1401	D.H. Almogela	Geological and mineral verification of the forty lode claims of Southern Star Mining Company in Maglinao, Basay, Negros Oriental
1462	M.G. Pacis	Preliminary report on the exploration work being undertaken in the Aya-aya project, municipality of Basay, province of Negros Oriental
*1501	P.M. Alcantara	Geological investigation Bindoy copper prospect-Bindoy, Negros Oriental
*1554 (1975)	E.M. Manalang	Mineral verification of Magnetite beach sand deposit in Sta. Catalina-Negros Oriental
MRO-VII-2	A. Matos	Geological verification of a phosphate quarry area Aqp (3)-643 in Barangay Pisong-A, Maria, Siquijor Is.

**NEGROS OCCIDENTAL: 41**

116 (266)	Lucas, Wright	Bahulay sulphur deposits, Northcentral Negros
*117	Crispin, Ibanez Lucas, Wright	Sipalay copper deposits, Cauayan, Negros Occidental
*155	L. Santos-Yñigo	Preliminary report on the geology of copper deposits East of Sipalay, Negros Occidental
*64 RA	L. Santos-Yñigo G. Oca	Report on the coal deposits sitio Tapul, Bo. Salong, Kabankalan, Negros Occidental
*94 RA	L. Santos-Yñigo G. Oca	Preliminary report on the geology of Ilog Quadrangle
*128 RA	M. Melendres	Report on the investigation of coal lease #71, Kabankalan, Negros Occidental
264	R. Arco	Report on the investigation of the Inayawan, Cauayan, copper prospect in the island of Negros Occidental
*269	R. Jagolino A. Yap	Report on the preliminary investigation of silica deposit in Bo. Bato, Sagay, Negros Occidental

**NEGROS OCCIDENTAL:**

<u>REPORT NO.</u>	<u>AUTHOR/S</u>	<u>TITLE OF REPORTS</u>
281	R. Arco	Report on the investigation of the Umas copper prospect, Sipalay, Negros Occidental
296	R. Arco M. Lucas	Report on the geologic investigation of Bulwagan, copper Prospect, Bulwangan, Asia, Negros Occ.
*298	A. Cruz C. Llave P. Lingat	Report on a geologic survey of white clay in Manbucal, Murcia, Negros Occidental
*302	R. Arco M. Lucas	Report on the geologic investigation of Alingadion copper prospects in Bo. Hinubaan, Municipality of Asia, Negros Occ. for Ajax International
*322	R. Arco	Report on the geologic of Laon Moya's copper and gypsum prospects at sitios Tangwan & Basalbasalon, Bo. Caliling and Cabanbanan, Cauayan, Negros Occidental for P. Roxas
*337	R. Arco	Report on the geologic investigation of Taboada guano deposits in sitios Dita, Balaring, Trankaian, Cagayan, Bo. Binagyohan, Municipality of Escalante, Province of Negros Occidental
*389	D. Malicdem L. Raval	Memo report on the geological investigation of an iron deposit at Binalbagan, Negros
*437	G. Balce	Report on the investigation of the Mestre coal prospect, Salong, Kabankalan, Negros Occidental
*463	R. Jagolino J. Taboada	A geological investigation of the phosphate rock and limestone deposit in Calatrava, Occ. Negros
*490 (750)	A. Cruz R. Rigor	Geologic investigation of Dancalan, Ilog, Negros Occ. for cement raw materials and location of plant site
491 (753)	D. Malicdem	A report on the geological investigation of mineral prospects in Hinobaan and Cawayan, Negros Occidental
546	J. Fernandez C. Samonte	Geology of the iron and copper prospects, New Manila, Ilog, Negros Occidental

**NEGROS OCCIDENTAL:**

<u>REPORT NO.</u>	<u>AUTHOR/S</u>	<u>TITLE OF REPORTS</u>
*547	R. Roxas	Memo report on the reconnaissance geochemical and geological survey of the copper prospects at Bagatban, Ilog, Negros Occidental
621	A. Paderes	Geologic investigation of the Titan beach sand deposits along the Western coast of Negros Occidental
*887 (1262)	A. Gorriceta R. Jagolino	Memo report on geological investigation of proposed plant site of 12 Star Cement Corp. on barrio Lemery, Calatrava, Negros Occidental
*1135 (1602)	R. Zerda	Report on the geological and geochemical investigation of some claims of St. Peter, Sr. Martin and San Vicente Mining Association located at Maatop, Hinobaan, Negros Occidental
*1158 (1678)	C. Ramos	Geological investigation and mineral verification of the Colet copper prospect at Mantecajoc Sipalay, Negros Occidental
*1176 (1640)	D. Encina	Geological investigation and verification of Mineralization of AES copper prospects at Inayawan, Cauayan, Negros Occidental
*1241 (1778)	P. Manalang	Geological verification of copper mineralization for "Marinduque Mining Industrial Corp.", Sipalay, Negros Occidental
*1335 (1992)	E. Manalang	Geologic investigation of Magnetite beach sand and clay deposits in municipality of Bago & Guano cave deposits in Bo. Trangkalan, Municipality of Escalante, Negros Occidental
*1362 (2026)	M. Pacis	Geological and mineral verification of Five (5) lode claims mining applied for lease by Negros Base Metal in sitio Baclao, BO. Cartagena, municipality of Cawayan province of Negros Occ.
*1387	J. Lauron	Geological & survey ver. of the limestone deposit situated in Cansimbog, Escanlante, Negros Occ.
*1395	E. Manalang	Geological investigation and mineral verification of the copper prospects in Bo. Manlucahoc, Sipalay, Negros Occidental



**NEGROS OCCIDENTAL:**

<u>REPORT NO.</u>	<u>AUTHOR/S</u>	<u>TITLE OF REPORTS</u>
1455	J. Lauron	Geological and survey verification of the guano and phosphate deposit situated at barrio Orong, Kabankalan, Negros Occidental
1481	J.G. Lauron	Geological and survey verification of the rock phosphate deposits situated at barrio Dancalan, municipality of Ilog, Negros Occidental
1495	J. Lauron	Geological investigation of a coal property situated at sitio Cruz, barrio Macasialo, Municipality of Calatrava, Negros Occidental
*1564 (1975)	E.Z. Ariate	Geological and lease survey verification of twenty five (25) lode mining claims in Bo. Manlucahoc, Sipalay, Negros Occidental
*1577 (1975)	J.G. Lauron	Geological and survey verification of the limestone deposit in Lopez Jaena, Sagay, Negros Occ. Negros Province
*1627 (1976)	P. Estupigan	Mineral and geological verification of lode claims at Hinobaan, Negros Occidental
*1697 (1977)	E.G. Domingo	Reconnaissance geological survey of Cabankalan area, Cauayan, Negros Occidental
PG-NG-1	R.D. Jacinto W.C. Hofilena	Geological and structural setting of the Muhonc ore bodies in Basay, Negros or J. of Gsp, V.35, N.3 Sep., 1981
NG-155	Santos-Ynigo, et. al.	Preliminary report on the geology of the copper deposits east of Sipalay, Negros Occidental
I.I.S.4-79*	P.P. Escalada P.R. Cashilo	Geology of Southwestern Negros Is.

**ANTIQUÉ: 9**

<u>REPORT NO.</u>	<u>AUTHOR/S</u>	<u>TITLE OF REPORTS</u>
1071 (1470)	C. Velasquez	Memo report on the geological investigation and verification of Elsa placer mining claim (Pla-1511-D) located in Bo. Paho, Libertad, Antique
1306 (1938)	R. Jagolino M. Jandumon	Geological reconnaissance & canvassing of the economic mineral deposits in Northwestern Panay, Western Visayas
1511	J.N. Ronan	Memorandum report on the geological investigation & verification of six placer claims for marble in Bos. San Roque, Bajo and Bulanao, Libertad, Antique
1534	J.N. Ronan	Memorandum report on the mineral verification of six placer claims for marble in sitio Sigkop & Tawidwid, Bo. San Roque, Libertad, Antique
1579 (1975)	W.P. Argano	Memorandum report on the Alleged surreptitious diggings in Patnongon, Antique
1598 (1976)	B. Ballesteros	Mineral verification of 21 placer claims of Pan marble corporation in Bo. Luhod-Bayang Pandan, Antique
1602 (1976)	E.Z. Ariate E.D. Lara	Notes on the geological investigation of the coal resources of Semirara Island Caluya, Antique
994	C. Ramos	Memorandum report on the mineral investigation and verification of thirteen (13) lode claims applied for lease by real copper mines agents, inc. at Carameno & Carawisan, San Remigio, Antique
MRO-VII-3	W.G. Diegor	Notes on the reconnaissance geological mapping of Sw Panay (with discussions on correlation with the Sw portion)

**CAPIZ: 7**

<u>REPORT NO.</u>	<u>AUTHOR/S</u>	<u>TITLE OF REPORTS</u>
*8	F. Francisco	Pyrite possibilities of the Pilar mines, Pilar, Capiz
*128	P. Capistrano	Geology and copper deposits of Pilar area
*442	A.J. Cruz J.P. Taboada	A geologic investigation of Dumalag, Capiz for Cement raw material and location of plant site
*763 (1109)	P. Estupigan	Geologic investigation of Pilar copper mines, Pilar, Capiz, Panay Island
*786	R. de Luna	Geologic investigation of manganese and iron prospects at Ivisan, Capiz
*1385	C. Velasquez	Notes on the geological occurrences of the magnetite sand deposit in Roxas City and Panay Island
RI-100	Map Compilation Team	The geology and mineral resources of Aklan-Capiz Province

**ILOILO: 11**

*26 & 121 RA	E.M. Irving J.S. Teves	Iloilo earthquake of Jan. 25, 1948, Panay Island, P.I.
*135 & 98 RA	P. Capistrano W. Wright	Cave phosphate in Dingle district, Iloilo Province, of Panay
*203	C. Jongco R. Viloría	Clay prospects in Sicogon Island, Iloilo
*205	C. Jongco A. Blanquera C. Velasquez	Report on the clay deposits in Lemery, Iloilo
*102 RA	N. Lim	Anilao Mn in Bo. Pana Norte, Anilao, Iloilo and phosphate deposit at Bo. Gumanbugan, Dingle, Iloilo
*268	J. Cruz de la R. Viloría J. Abadilla	Report on the clay deposit of Sicogon Island, Iloilo

**ILOILO:**

<u>REPORT NO.</u>	<u>AUTHOR/S</u>	<u>TITLE OF REPORTS</u>
*652	B. Vera Cruz	Reconnaissance magnetometer survey of the Guima claims, Jordan, Guimaras Island
*724	A. Baangan	Geological investigation of Pan de Azucar Island Iron prospects Concepcion, Iloilo province
*935 (455)	C. Llave	Geologic investigation of clay materials in Binon-an, Batad, Iloilo
*955 (1364)	D. Abiog	Geological investigation of copper deposit in Salvacion, Nueva Valencia, Guimaras Sub-province, Iloilo
1349	D. Abiog	Report on the geological inspection of copper-gold deposit in Concepcion, Iloilo and iron deposit in Nueva Valencia, Guimaras, Sub-Province of Iloilo

**ROMBLON: 13**

45 81 RA	D. Cruz L. Ferrera	White marble deposit of Romblon Island
*80 RA	D. Cruz	Report on the marble operation in Romblon
582 (662)	M. Liggayu R. Arco	Report on the geological investigation of the Romeo and Juliet marble claims, Romblon, Romblon
*954 (1368)	P. Liñgat	Memo report on verification and geological survey of Mercedes Mining Assn. placer mining claims in Alad, Municipality of Romblon
*968 (1382)	R. Jagolino	Geological investigation of Marble deposits in the islands of Cobrador and Alad, Romblon
1285 (1870)	Z. Zepeda	Geological verification of marble deposits in Ave & Nick mining claims in Romblon, Romblon
1325	E.Y. Vallesteros	Geological & survey verification of groups of lode mining claims in Odiongan & Looe, Romblon Prov.
1111	E. Manalang	Geological investigation of mineralization of placer lease application in Romblon

**ROMBLON:**

<u>REPORT NO.</u>	<u>AUTHOR/S</u>	<u>TITLE OF REPORTS</u>
1021	R. Jagolino	Geological investigation of marble deposit in "Uranco" & Gonzales Placer Mining Claims in Romblon
MRO-12	O. Relova	Geological field verification of the marble deposit of AQP-672, Bgy Sabalayan, Romblon, Romblon
MRO-11	R.T. Vargas	Progress report on the detailed geological survey of clay deposits in Fenol Opiongan, Romblon
MRO-10	A.C. Kampitan	Report on the verification of marble deposit in Bgy Ilauran, Romblon, in connection with the KKK Project
1516	A.P. Victorino	Geological verification of two (2) placer claims at Bo. Gutiran, Municipality of Casidlocan Sibuyan Island, Romblon

**SORSOGON: 13**

*105	H. Alberding	Coal resources of the Gatbo district, Sogod Bay, Sorsogon
*160	H. Barnes C. Ibañez J. de la Cruz	Geology and coal resources of the Gatbo Peninsula, Bacon-Prieto Diaz-Gubat, Sorsogon
*77 RA	D. Cruz F. Comsti C. Ibañez	Report on the geology of the Gatbo coal deposit in Gatbo, Bacon, Sorsogon
*115 RA 110	Basco, D.	Report on the sulphur deposit in Bo. Rizal, Sorsogon
*307	A. Blanquera	Report on an investigation of possible light-weight aggregate and glass sand materials in Bulan, Sorsogon and an investigation of possible ceramic and lightweight aggregate materials in Bo. Sibobo, Calabanga, Camarines Sur
*378	J. Pilac	Report on the sulphur and limestone deposits at Sorsogon and Bacon town, Province of Sorsogon

**SORSOGON:**

<u>REPORT NO.</u>	<u>AUTHOR/S</u>	<u>TITLE OF REPORTS</u>
*518	S. Samaniego M. Sandoval	Memor report on the hydrogeological investigation of Palhi spring Resort, Capuy, Sorsogon, Sorsogon
530	R. Jagolino A. Gorriceta	A geologic investigation of Pumice and pumicite deposit in Buhi Camarines Sur and in Casiguran and Juban, Sorsogon
*1163 (1581)	R. Jagolino	Geological investigation of Pumice and Pumicite deposits in Magallanes-Juban area Sorsogon
*1279	C. Llave	Report on the preliminary investigation of Sulfur & white clay prospects in Bacon & Sorsogon, Sorsogon
*1413 (same as R.I. No.: 76)	L. Antonio & Co.	Geology and mineral resources map of Sorsogon province
R.I. No. 76	Map & Mineral Compilation Team	Geology and mineral resources of Sorsogon province
518	S.L. Samaniego M.P. Sandovak	Memorandum report on the hydrogeological investigation of Palhi Spring Resort, Capuy, Sorsogon, Sorsogon

**RIZAL: 15**

*416	R. Jagolino F. Mauleon R. Coria	Report of Investigation of the Sand and Gravel Deposit in Marikina, River Bed, Montalban, Rizal
*465	C. Belandres	Memo Report on the Field Investigation and Evaluation of the Project Study Relative to the Limestone Property of the NIN BAY Mining Co. Tax Exemp. under RA 3823
499 (766)	A. Magpantay	Geologic Investigation of Proposed Cement Plant Site at Daraitan-Nilubugan Area, Tanay, Rizal

**RIZAL:**

<u>REPORT NO.</u>	<u>AUTHOR/S</u>	<u>TITLE OF REPORTS</u>
*505	C. Llave N. Biscocho	Report on the Geological Investigation of Limestone Deposit in Sitio Lamao, Bo. Batangas, Tanay, Rizal
*625	A. Cruz E. Cusi	Geologic Investigation of the Four Sidling Placer Claims and Vicinity, Antipolo-Teresa Area Rizal for Cement Raw Materials
*713	A. Cruz	Geologic Investigation of Talim Island, Cardona and Binañgonan, Rizal for Construction Materials
*741 (1084)	C. Llave	Geological Investigation of Argillaceous Materials in Bos. Antipagak and Abuyod. Antipolo, Rizal for Island Cement Corporation
*858 (1234)	M. Sandoval N. Punsal	Water Resources for the Proposed Social Security System Housing Project, at Patay-na-Duhatm Montalban, Rizal
*867 (1245)	A. Cruz	Geological Investigation of Placer Claims in Tanay, Rizal for Marble
*900 (1293)	A. Cruz P. Liñget J. Ronan	Reconnaissance Geologic Survey of the Maybakong-Paliparan-Rawang-Kalinawan Area of Northeastern Tanay, Rizal for Marble
1010 (1438)	C. Llave	Mem. Rpt. on the Geological Investigation and Verification of the Mining Claims in Puray, Montalban, Rizal for Siera Madre Minerals Incorporated
*1193 (1730)	C. Velasquez	Geological Verification of Limestone Deposits in the Mining Claims of Pasig Mining Associations in Teresa and Antipolo, Rizal
*1378 (2067)	C Llave	Mineral and Lease Survey Verification of "Francisco" Mining Claim in sitio Puting Bato, Barrio Cabuayahan, Teresa, Rizal
759	C.P. Jongeo	Report on the ore reserve estimation of Sta. Ines Mines
726	J.U. Santiago	Geologic investigation of the Puray mineral deposits, Montalban, Rizal

**BULACAN: 24**

<u>REPORT NO.</u>	<u>AUTHOR/S</u>	<u>TITLE OF REPORTS</u>
*229	Crispin, Ganzon Puzon, Malicdem	Report on the Geological Investigation of Gold-Titanium-Iron Placer Deposit at Sta. Maria, Bulacan
*251	Gervasio; Santos de los	Preliminary Investigation of the Shale Deposit at Norzagaray, Bulacan
*338 (560)	A. Cruz P. Lingat	Report on a Survey of Cement and Ceramic Raw Materials in Mr. Jose Andrada's Claims in San Ildefonso and Angat, Bulacan
341 (567)	C. A. Llave P. Liñgat	Geological Investigation of the Quartz Diorite for Feldspar in Angat-San Ildefonso Area, Bulacan
*410	J.R. dela Cruz J.M. Abadilla	Preliminary Report on the Clay and Regional Geology of Angat, Bulacan
*486	J. Santiago D. Muriel	The Geologic Investigation of Mt. Siam Bundoc-Mt. Matulid Vicinity Mineral Prospects, San Jose del Monte, Bulacan
*498	C. Belandres	Geologic Investigation of White Clay Deposit in Angat, Bulacan
*501	C. Llave N. Biscocho	Report on the Geological Investigation of Limestone Deposit in Sitio Suga, Norzagaray, Bulacan
*527	D. Abiog	Geology of Bulacan Iron Deposits
*835 (1205)	A. Gorriceta	Memo Report on the Geological Investigation of the Silica Deposits in Bo. Bayabas, Norzagaray, Bulacan
921 (1323)	C. Velasquez	Memo Report on the Geological Investigation & Verification of Placer Mining Claim "Peping of Continental Marble Corp. im Matictic and Bayabas, Norzagaray, Bulacan
1004 (1424)	P. Lingat	Memo Report on the Geologic Investigation of CEL-I Placer Claim in Barrio Kinamatatang Kabayo, San Miguel, Bulacan



**BULACAN:**

<u>REPORT NO.</u>	<u>AUTHOR/S</u>	<u>TITLE OF REPORTS</u>
1006 (1434)	C. Velasquez	Memo Report on the Geological Investigation and Verification of Placer Mining Claims Union Mining Ass., Dulong Bayan, San Jose Del Monte, Bulacan
1088 (1547)	M. Jandumon	Report on the Geological Investigation of the Marble Deposits in Sitio Cogonan, Barrio Sibul San Miguel, Bulacan
1108 (1578)	C.A. Llave	Geological Investigation of the Lot of Mr. Fidel P. Villafuerte for Siliceous and Clay Materials in Barrio Akle, San Rafael, Bulacan
*1293 (1918)	P.H. Liñgat	Geological and Mineral Verification of Aliw III Placer Claim in Sitio Pulong Bato, Barrio Alagao, San Ildefonso, Bulacan
*1394	A.J. Gorriceta	Geological Verification of Clay Deposits in Barrio Camachino, San Ildefonso, Bulacan
*1411	A.J. Gorriceta	Geological Verification of Limestone Deposit w/in Mineral Claim "Alagao" in Sitio Tungku, Bo. Alagao, San Ildefonso, Bulacan
*1440	C.A. Llave	Mineral & Survey Verification of Emerald & Diamond Placer Mining Claims in Bo. Camachille, Angat, Bulacan
*1456	P.H. Liñgat	Report on the Geological & Mineral Verification of "Don Paco" Placer Claim for Gypsum in Sitio Suklay, Bo. Sibul Spring San Miguel, Bulacan
*1498	C.A. Llave	Mineral Verification of Violita VIII Mining Claim in Bo. Camachin, San Miguel, Bulacan
1521	E.M. Manalang	Mineral Verification of the Gold-Iron-Titanium Placer Deposit Along Sta. Maria River and San Jose Del Monte Mun., Prov. Bulacan
*1582 (1975)	H.P. Quiazon	Memorandum Report on the Gas Emanation at Bo. Balaong, San Miguel, Bulacan
1661 (1976)	P.H. Lingat	Geological and Survey Verification of "FLorante" Placer Claims Situated in Bos. Bigit and Minuyan, Norzagaray, Bulacan Province

**ALBAY: 4**

<u>REPORT NO.</u>	<u>AUTHOR/S</u>	<u>TITLE OF REPORTS</u>
MRO-V-10	H.P. Ferrer	Geological investigation and estimate of limestone reserve at Tagaytay, Camalig, Albay
AL-843 (see Camarines SUR 843)	R.B. Jagolino	The geology of the perlite deposit in Baac, Camarines sur and Legaspi City, Albay
R.I.-1	E.M. Irving D.P. Cruz	Geologic report on the Copper-pyrite deposits of Rapu-Rapu Is., Albay Prov.
SPS-9	A.R. Kinkel S. Samaniego	Geology of the copper deposits of the Hixbar, Gold Mines, Inc., Rapu-Rapu Is., Albay

**CATANDUANES: 2**

R.I. No. 108	Map and Mineral Resources Compilation Team	Geology and Mineral Resources of Catanduanes Province
MRO-V-8	S.V. Sendon	Geological investigation of one (1) marble claim of the Jma House, In. at Bo. Catagbacan, San Andres, Catanduanes

**PALAWAN: 70**

*145 & 50 RA	R. marsden	Manganese, Busuanga Island
*218 12 RA	J. Singson N. Badillo O. Crispin	Report on the geological reconnaissance survey of Northern Palawan and investigation of phosphates, pyrites and other industrial minerals
*232	A. Cruz	Report on the geological investigation of the quartz sand deposit in del Pilar, Roxas, Palawan
*244	A. Cruz C. Llave	Evaluation of A. Corral's quartz sand claims in del Pilar, Roxas, Palawan
*14	K. Lim N. Gamatero	The Iraw and Pichivan Mn prospects in the Island of Culion, Coron, Palawan
*66 RA	N. Lim N. Gamatero	Report on the Mn deposits of Mrs. Planas in Dimatohod, Maricaban area, Busuanga Island

**PALAWAN:**

<u>REPORT NO.</u>	<u>AUTHOR/S</u>	<u>TITLE OF REPORTS</u>
*258	C. Ibañez E. Puzon	Report on the geological investigation of Cu deposit in Balabas, Palawan
*282	D. Palacio	Report on diamond drilling in Busuanga Island
*312	C. Ibañez	Report on the geologic investigation of the Mn deposits in Binaba-an, Culion, Palawan
323 (643)	R. Jagolino A. Gorriceta	Report on the geologic investigation of silica sand in del Pilar, Roxas, Palawan
*529	C. Velasquez	Memo report on the Talc (Steatite) deposits of Top service Inc. in sitio Inagaan, Maringas, Bataraza, Palawan
571 (846)	J. Santiago R. Santos	The geologic investigation of the Mercury prospects in Bacungan, Puerto Princesa, Palawan
*585	H. Fernandez	The geology and origin of chromite deposits, Central Palawan
*610	P. Fortuno O. Abarquez B. Vera Cruz	Magnetometer survey and geology of the Dulang Iro prospect, Brooke's Point, Palawan
653 (956)	C. Velasquez E. del Rosario	Memo report on the silica sand deposit of the Republic Glass Corp. in San Vicente-Agutaya, Taytay, Palawan
*659	M. Arana H. Quiazon	Reconnaissance survey of Southern Palawan
*662	P. Manlansing	Geological investigation of the Mn claims of Fernandez Hermanos, Inc. in San Nicolas, Coron, Palawan
677 (989)	J. Santiago	Geologic investigation of Sugnayao Hg deposit, Tagbueros, Puerto Princesa, Palawan
*685	O. Crispin	Report on the geological investigation of marble deposits covered by mining claims Monte, Mar and Elbram in St. Paul Bay area Sabang, Puerto Princesa, Palawan
*715	M. Baque G. Belleza	Investigation of the mineral claims of Phil. Marble Corp. located at Bo. Cabayogan, Puerto Princesa, Palawan

**PALAWAN:**

<u>REPORT NO.</u>	<u>AUTHOR/S</u>	<u>TITLE OF REPORTS</u>
*770 (118)	J. Santiago I. Oscillada	Geologic investigation of the Kennedy Family mineral prospect Indalawan, Balabac Island, Palawan
*777 (1136)	R. Jagolino	Report on the geologic investigation of the limestone deposits in Tagabenit, Puerto Princesa, Palawan
*931 (1337)	N.L. Caagusan	Geological investigation of 294 lode claims for nickel, applied for lease by Soriano Y Cia in Bobosawen and Apurauan, Aborlan, Palawan
967 (1381)	J. Santiago	Mineral investigation and verification of four lode claims of Perpetual Mercury Mines in Bacungan, Puerto Princesa, Palawan
*998 (1423)	P. Liñgat	Geologic investigation and verification of lode mining claims in Bo. Tagabenet, Puerto Princesa, Palawan
1013 (1441)	A. Paderes	Geological investigation and verification of mining claims of Mr. Benedicto Tablante at sitio Linao, Bo. Ipilan, Brookes Point, Palawan
MRO. IV-PAL-C	P.S. Cortes E.P. Reyes	Report on the re-evaluation of the Palawan Quicksilver mines, Inc. in Puerto Princesa, Palawan
1033 (1474)	N. Bautista	Mineral verification of one hundred and ten lode claims in Rio Tuba Bataraza, Palawan applied for lease by the Rio Tuba nickel mining Corporation
*1038 (1482)	J.C. Fernandez	Geological investigation and verification of mining claim of Palawan nickel Corporation Bo. Ipilan, Brookes Point, Palawan
*1072 (1471)	M. Liggayu	Report on the verification of nickeliferous laterite deposit in Barrio Birong, Quezon, Palawan
1098 (1552)	P. Estupigan	Report on the geological reserve of the mercury deposits in New Frontier Mines Inc. Bacungan, Puerto Princesa, Palawan

**PALAWAN:**

<u>REPORT NO.</u>	<u>AUTHOR/S</u>	<u>TITLE OF REPORTS</u>
*1113 (1894)	G.R. Balce	Geological verification of mining claims of Atlantic Exploration Corporation and Mondo exploration Corp. in Bo. Labog, Brookes Point, Palawan
*1118 (1597)	R. Peña	Geological verification of "perpetual" claims in Bacungan, Puerto Princesa, Palawan
*1122 (1613)	A. Paderes	Geological investigation and mineral verification of mining claims of Lecar and Sons, Inc. and Plawan nickel Corp. situated at Bos. Maasin, Pulot and Ipilan, Brookes Point, Palawan
*1128 (1603)	A. Gorriceta	Memo report on the geological verification of the laterite deposits in Bo. Birong, Quezon, Palawan
*1129 (1622)	N. Bautista	Geologic investigation of 54 placer claims in Aborlan Palawan for Navarro & Cunanan Surveying Co.
1146 (1670)	O. Abarquez	Geologic reserves of the Tuba nickel deposit at Rio Tuba, Bataraza, Palawan
*1146A	J. Mantaring	Geological verification of mineral claims of Toronto exploration Corp. in Bo. Calategas, Narra, Palawan
1147 (1647)	P. Estupigan	Mineral verification and investigation of lode claims applied for lease by Palawan Quick-silver mines, Inc., in Tagburos, Puerto Princesa, Palawan
*1168 (1597)	R. Peña	Geological verification of "Perpetual" claims in Bacungan, Puerto Princesa, Palawan
*1181 (1710)	J. Mantaring	Geological verification of mineral claims of Bethlehem exploration in Bo. Pandacan, Narra, Palawan
*1196 (1752)	R. Zerda	Geological investigation and mineral verification of 12 lode claims of Colossal Mining and Exploration Corp. at Calumpang, Quezon, Palawan

**PALAWAN:**

<u>REPORT NO.</u>	<u>AUTHOR/S</u>	<u>TITLE OF REPORTS</u>
PW-218		Report on the geological reconnaissance survey of northern Palawan and investigation of phosphates, Pyrites and other industrial minerals
*1211 (1749)	C. Velasquez	Geological verification of Amor placer mining claim in Port Barton, Puerto Princesa City, Palawan
*1217 (1769)	J. Mantaring	Geological verification of nickel mineralization within the mineral claims of Laramie exploration Corp. and Bethlehem Exploration & Development Corp. in Narra, Palawan
*1218 (1709)	R. Zerda	Geological investment and Mineral verification of 11 lode claims of Palawan Quicksilver Mines, Inc. located at Sta. Lourdes, Puerto Princesa City, Palawan
*1220 (1784)	C. Samonte	Geological investigation of nickel mineralization on 28 lode claims of Nicop Mining Corp. in Brookes Point, Palawan
*1233 (1820)	R. Peña	Geo. Verification of "Rover" Placer claims applied for lease in Tagbueros, Puerto Princesa, Palawan
*1247 (1825)	C. Velasquez	Mineral verification of nickeliferous laterite and saprolite in the 150 mining claims of the Maligaya Mining Corp. situated in Bo. Berong, Quezon, Palawan
1264 (1876)	R. Zerda	Report on the geological verification of mineral claims of Mondo exploration corporation and Atlantic City Exploration Corporation in Bo. Labog, Brookes Point, Palawan
*1273 (1890)	P. Liñgat B. Ballesteros	Geological investigation & mineral verification of 150 lode claims of Morson Point Mines, Bo. Berong, Quezon, Palawan Island
986 (1408)	R. Jagolino A. Gorriceta	Geological investigation and mineral verification of silica sand deposits in Dumaran and Taytay, Palawan

**PALAWAN:**

<u>REPORT NO.</u>	<u>AUTHOR/S</u>	<u>TITLE OF REPORTS</u>
1358 (2006)	C. Ramos	Geological verification for nickel mineralization of six (6) lode claims covered by L1a-V 11340 in Apurauan and Bobosawen, Aborlan, Palawan
1407	A. Gorriceta	Geological verification of silica sand deposit in Barrio Narra, Roxas, Palawan
1422	D.G. Custodio	Geological verification of fourteen (14) lode claims applied for lease in Tagburos, Puerto Princesa, Palawan
1432	P. Fortuno N. Bautista	Geological & Magnetometer of the Bacungan Iron deposit Puerto Princesa, Palawan
PAL-1	F. Perez	Period on the geological verification of "Arse-3" mineral claim of Palawan Chrome mining and Exploration Company in Aborlan, Palawan
1465 (2162)	C.A. Llave	Geological investigation and mineral verification of the twelve mining claims in sitio Tagbita, Barrio Latud, Quezon, Palawan
*1482	L.M. Cariño	Memorandum report on the preliminary investigation of the reported bauxite deposit in Tarampitao, Southwestern part of Palawan Province
*1553 (1975)	O.E. Abarquez	Mineral verification of four hundred and seventy five (475) lode claims in Bos. Rio Tuba and Sandoval, Bataraza, Palawan of Rio Tuba Nickel mining Corporation
*1605 (1976)	P.S. Estupigan	Mineral verification of copper lode claims at Brookes Point, Palwan
*1676 (1976)	P.S. Estupigan	Geologic and mineral verification of copper claims at Brookes Point, Palawan
*1715 (1977)	J.A. Socrates	Geologic verification of mineral claims of Winchester Exploration corporation at Brookes Point, Palawan
*1717 (1977)	J. Socrates, Jr.	Geological verification of mineral claims of Sta. Monica exploration Corp. at Narra, Palawan

**PALAWAN:**

<u>REPORT NO.</u>	<u>AUTHOR/S</u>	<u>TITLE OF REPORTS</u>
PAL-2	G. Revilla	Geological verification of silica placer claims covered by PLA-Nos. V-3170, V-3178 & V-3179 in Bo. Tagbita, Colby, and Apatan, Quezon, Palawan
PAL-4	R. Cabrera	Progress report on the semi-detailed geological Quadrangle mapping and mineral canvassing of eastern Aborlan, Palawan, covering portions of Quadrangles Aborlan (2748 III) Bobosawon (2648 I) & Barraqui (2648 II)
PAL-1264	R.B. Zerda	Geological verification of mineral claims of Mondo exploration corporation and Atlantic City Exploration Corporation in Bo. Labog, Brookes Point, Palawan
PAL-9	R. Cabrera	Progress report of the Semi-detailed geological quadrangle mapping and Mineral Canvassing of southern Palawan for months Feb. - April, 1983
MRO IV-PAL-A	R. Cabrera	Geological appraisal and assessment of Guano and Phosphate Rocks Deposits in Southern Palawan
MRO- IV-PAL-B	L.P. Garcia Palispis	Report on the evaluation of the Toronto Ni Project of Olympic Mines and development Corporation, at Bo. Calataga Narra, Palawan



## II. GEOPHYSICAL PROSPECTING: 12

<u>REPORT NO.</u>	<u>AUTHOR/S</u>	<u>TITLE OF REPORTS</u>
CN-591	P.C. Caleon O.E. Abarquez	Geophysical Survey of Iron Prospects in Paracake, Cam. Norte
CN-749	C.S. Samonte J.C. Ferrendez	Geological-Geophysical canvassing of Iron Deposit of Cam. Norte
QZ-973	P.C. Caleon O.E. Abarquez	Geo-electric Investigation of Mt. Cadig Laterite Deposit, Quezon
CN-1651	D.H. Almogela C.S. Samonte	Radiometric logging of Diamond Drill Cores in BMG Uranium Explo., Cam Norte
CS-	M.R. Apelo A. Gatdula	Resistivity Survey of Mr. Isarog Geothermal Prospect, Cam. Sur
IL-652	B.Y. Vera Cruz	Reconnaissance Magnetometer Survey of Me Guima Claims, Gumaros Is., Iloilo
CE-1573	M.R. Apelo	Induced Polarization Survey of Sinsin Copper Prospect, Cebu
LE-641	J.C. Fernandez	Geophysical Reconnaissance at Tongonam Geothermal Field, Leyte
Samar-Leyte MRDP 1980	O.M. Pineda	EM Survey in the Cu-Ag Mineralization in Maugok, Liloan, So. Leyte
Samar-Leyte MRDP1980	O.M. Pineda	EM Survey of Reported Cu-Ag mineralization in Panaon Is., So. Leyte
PW-610	P.C. Fortuno O. Abarquez. B.Y. Vera Cruz	Magnetometer Survey and geology of the Dulang Iron Prospect (Brookes Pt, Palawan)
PAL-1432	P.C. Fortuno N.B. Banitista	Geology and Magnetometer Survey of Bacungon Iron Deposit (Puerto Princeso, Palawan)

### III. AEROMAGNETIC SURVEY: 19

<u>REPORT NO.</u>	<u>AUTHOR/S</u>	<u>TITLE OF REPORTS</u>
MMRD-D (MMRD-BMGS)	Daclison, et al	Regional Aeromagnetic Survey of some parts of the Philippines (Cebu Prov.)
MMRD-S (MMRD-BMGS)	S. Sano	Advisory Report on Geophysical Activities in MMRD, BMGS, Phil. (Cebu Prov.)
MMRD-S (MMRD-BMGS)	S. Sano	Regional Gravity Survey in the Philippines Data Processing and Interpretation (Marinduque Prov.)
MMRD-K (MMRD-BMGS)	Kalinison, et al	(no report titel) (Poney Is.) (no map title)
770535 Data Bank & Library, BED	Island Mng.	(no report title) (Balaboc, Palawan) Map title: Isomegnetic Contour Plan
MMRD-S (MMRD-BMGS)	S. Sano	Advisory Report on Geophysical Activities in MMRD, BMGS, Phil. (Negros Is.)
MMRD-R (MMRD-BMGS)	G. Raymondo	Interpretation of the Aeromegnetic Data of Negros Is., Phil.
MMRD-S (MMRD-BMGS)	S. Sano	Advisory Report on Geophysical Activities in MMRD, BMGS, Phil.
77-1832 Data Bank & Library, BED	Sumiko Consultant	(no report title) (Samer-south) (no map title:)
MMRD-K (MMRD-BMGS)	Kalimson	Qualitative Interpretation of the Aeromagnetic Data of Leyte, Phil.
MMRD-S (MMRD-BMGS)	S. Sano	Advisory Report on Geophysical Activities in MMRD, BMGS, Phil. (Leyte Is.)
MMRD-D (MMRD-BMGS)	Daclison, et al	Regional Aeromagnetic Survey of some parts of the Phil. (Leyte and Biliron Is.)
77-2191 Data Bank & Library, BED	Aero Service, Corp.	(no report title) (NW Luzon) (no map title)
MMRD-S (MMRB, BMGS)	Sano	Advisory Report on Geophysical Activities in MMRD, BMGS, Phil. (Bohol Is.)

<u>REPORT NO.</u>	<u>AUTHOR/S</u>	<u>TITLE OF REPORTS</u>
CCOP Tech. Bux Vol. 6, BED	Bosum, et al.	Aeromagnetic Survey of the Palawan Sulu offshore area of the Phil. (Palawan-Sulu Off-shore Area)
GSP Vol. 30 BMG, Library	C.V. Ramos	Progress and Status of Mineral Exploration Projects (Geophysical & Airborne Survey) conducted by BMG (NW Luzon)
MMRD-D (MMRD, BMG)	Daclison, et al	Regional Aeromagnetic Survey of Some Parts of the Phil. (Northern Luzon)
BMG (Petrolub Library)	MMAJ/BMG	Airborne magnetic survey of Northwestern Luzon (Northeastern Luzon - Nueno Ecija, N. Vizcaya, Quezon, Quirino)
CCOP-Tech Bull Vol. 4 BED	Sano, et al	Aeromagnetic Survey in Region II of the Phil.

#### IV. GRAVITY SURVEY: 21

<u>REPORT NO.</u>	<u>AUTHOR/S</u>	<u>TITLE OF REPORTS</u>
J. of GSP March 1970 BMG Library	C.F. Teodoro	General Characteristics of Gravity in the Island of Luzon, Phil.
77-2294 Data Bank, BED		Observed (Bouguer) Gravity Map (North Cagayan Basin)
77-2053 Data Bank, BED		Residual Gravity Map of Camotes Is., Cebu
77-1835 Data Bank, BED	C. Sloan	Residual Gravity, Offshore Eastern Phil, Lamon Bay Area (Quezon)
J. of GSP '70 BMG Library	E.P. Sanido	The State of Gravity Works in the Philippines
CCOP Tech. Bull. Vol. 16	O.C. Daclison, et al.	Philippine Aeromagnetic Survey (Leyte)
	S. Sano	Regional Gravity Survey in the Phil. (II) Data Processing and Interpretation (Marinduque Is.)
CCOP Tech. Bull Vol. 16	O.C. Daclison, et al.	Philippine Aeromagnetic Survey (NW Luzon)
MMRD File, BMG (some in J. of GSP Mar 1970)	C.F. Teodoro	General
77-0523 Data Bank, BED	Acoje Oil Explo. & Drilling Co., Inc.	Gravity Meter Survey of PEC-94, PEC-112 & PEC-216, Island of Balabac (Palawan)
77-0514 Data Bank, BED		(no report title) (Palawan) Map title: Total gravity map island of Balabac, Romos, Caxisigan, and Candamaman Prov. of Palawan
197906 PNOC-EDC Lib.	E.M. Arevelo	Discussion of Gravity Measurements and Computation of Gravity Anomalies over the Tongonan Geothermal Field, Leyte, Phil.

<u>REPORT NO.</u>	<u>AUTHOR/S</u>	<u>TITLE OF REPORTS</u>
77-0016 Data Bank- BED	Century Geophysical Corp.	Gravity Meter Survey of Bondoc Peninsula, P.I. (Quezon)
198204 PNOC-EDC Geothermal Lib.	C.P. Ignacio C.J. Bromley	Interpretation of Caramity Surveys at Tongonen Geothermal Field, Northern Leyte
77-2056 Data Bank, BED		(no report title) (Camotes Is., Cebu) Map title: Bouguer Gravity Map of Camotes Is., Cebu
77-0052 Data Bank, BED	Century Geophysical Corp.	(no report title) (So Cebu) Map title: Southern Cebu Total Gravity Map
MMRD File, BMG	S. Sano	Regional Gravity Survey in the Philippines (Marinduque)
BMG Library	BMG	Geology and Mineral Resource of the Philippines, Vol. I (whole Philippines)
77-2280	W.L. Irby	(no report title) (Negros Is.) Map Title: Bouguer Gravity Map of Negros
77-0254	A. Gonzales	(no report title) (Negros Is.) Map title: Observed (Bouguer) Gravity map of PEC-177 & 107 NE Negros
1984 03 PNOC-EDC Geothermal Lib.	C.J. Bromley	Southern Negros Geothermal Project Gravity Survey Data Summary and Interpretation Report

## References:

- (1) Survey Data, Reports and Literatures etc. collected in the Philippines  
In this Report: Chapter 4-3-(vi) Table-13, 4-3-(vii) Table-14, and Chapter 8-3 Table-20
- (2) Reports and Literatures etc. collected in Japan  
In this Report: Chapter 5-1 Table-15
- (3) Balce, G.R. et al. (1985); Geological history of the Philippines; Bureau of Mines and Geo-Sciences-Manuscript
- (4) Motegi, M. (1977); Porphyry copper deposits in the Philippines -- Their tectonic setting and present status of development --; Mining Geology, Vol. 27 (3), P221-230
- (5) Nishiwaki, C. (1981); Tectonic control of porphyry copper genesis in the Southwestern Pacific island arc region; Mining Geology, Vol. 31 (3), P131-146
- (6) Sakai, S. (1965); Geology and Ore Deposits of the Bagacay Copper Mine, Samar, Philippines; Mining Geology, Vol. 15 (70-71), P71-74
- (7) Taylor, D. et al. (1978); Patterns of minealization in Southwest Asia, their relationship to broad -- Scale geological features and the relevance of plate --tectonic concepts to their understanding; Eleventh Commonwealth Mining and Metallurgical Congress
- (8) Ueda, S. and Sugimura, A. (1973); Mobile Belt in the World (in Japanese)



**Photographs of Survey Work**

**Photo-1 Steering Committee  
BMG Central Office**

**6. Feb. 1985**



**Photo-2 Data Compilation Feb. 1985  
RP-Japan Project Office, Quezon City**








Photo-3 Data Compilation Feb. 1985  
RP-Japan Project Office, Quezon City



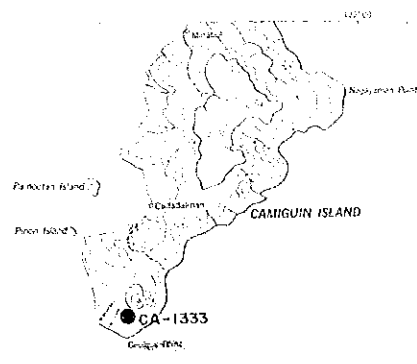
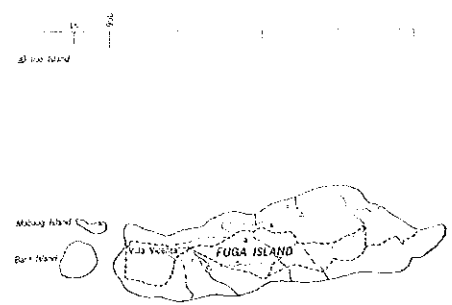


Photo-4 Data Collection 8. Feb. 1985  
BMG Daet Regional Office







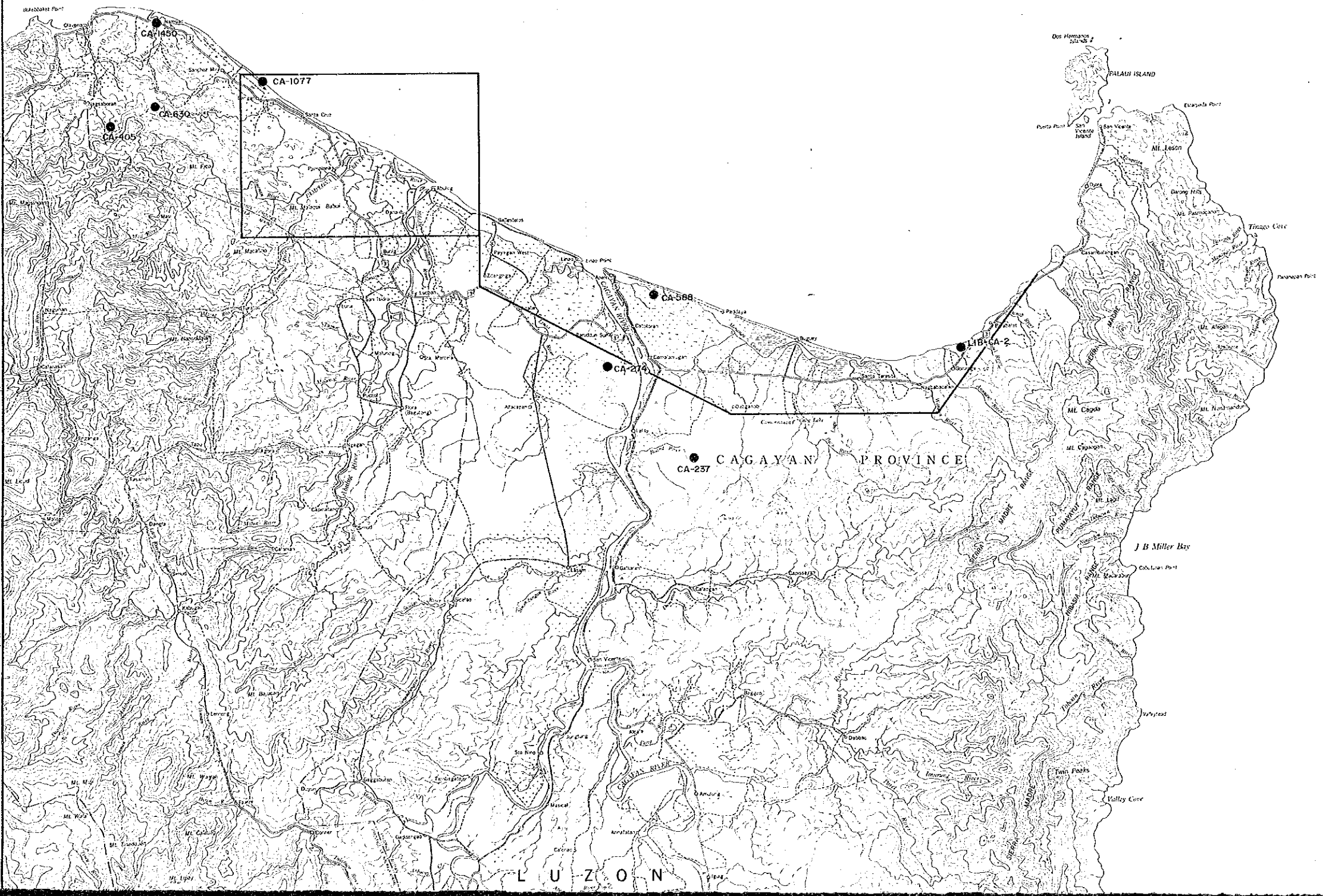


CA-1678

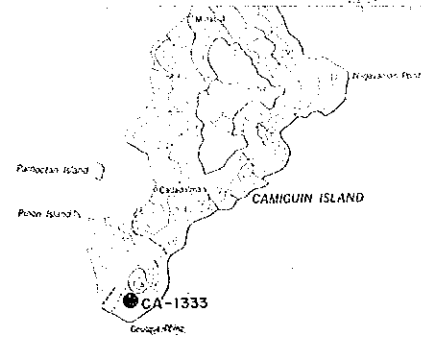
CA-1678 GROUND WATER ASSESMENT  
OF LITHOLOGICAL UNIT

LIB-CA-1-STRAT - EVOLUTION OF THE CAGAYAN  
VALLEY BASIN

BABUYAN CHANNEL

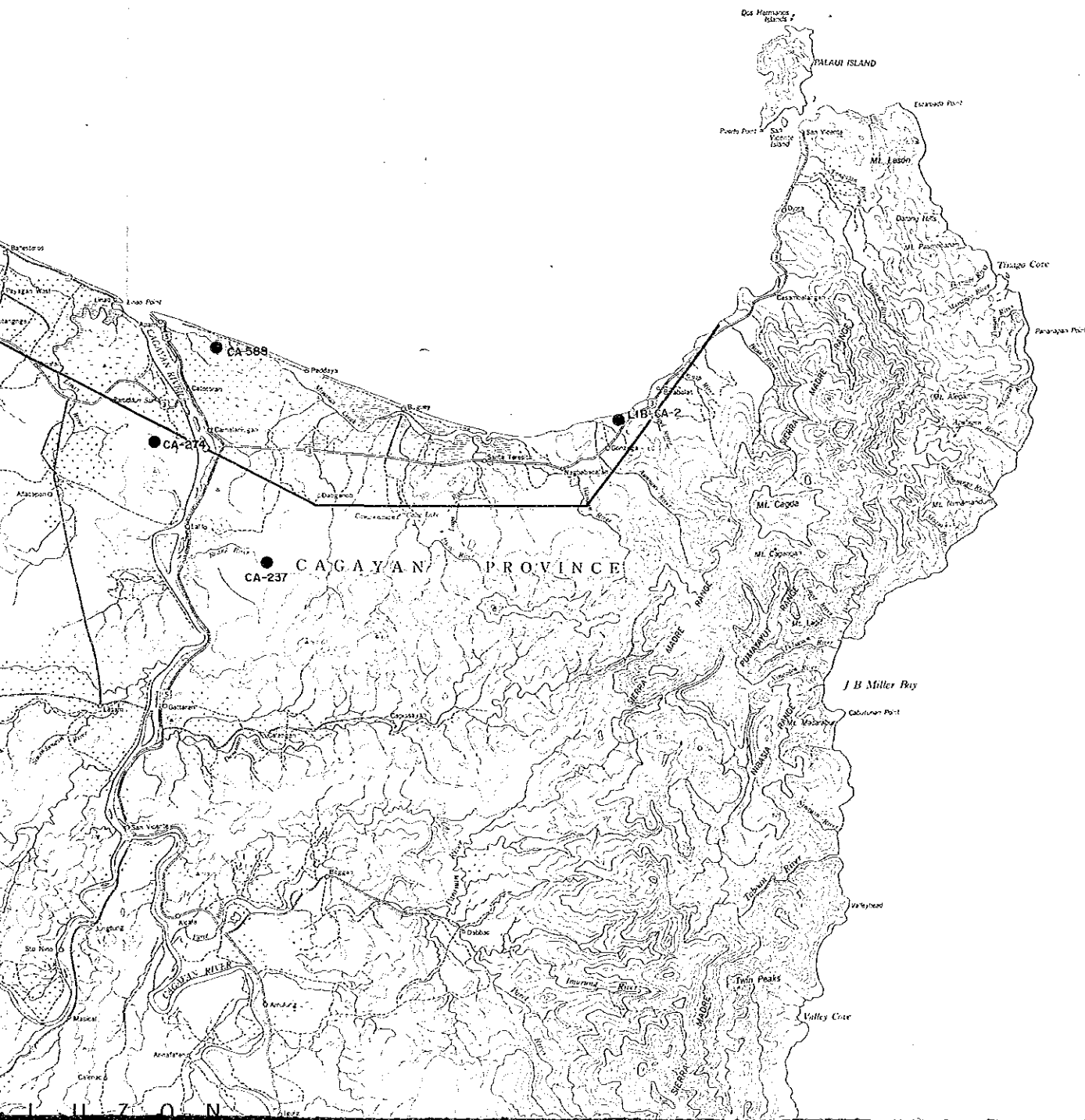


PHILIPPINE SEA




CA-1678 GROUND WATER ASSESSMENT  
OF LITHOLOGICAL UNIT  
LIB-CA-1-STRAT - EVOLUTION OF THE CAGAYAN  
VALLEY BASIN

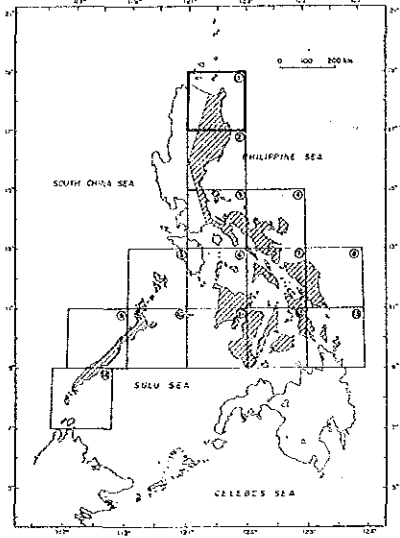
YAN CHANNEL



PHILIPPINE SEA



PL. I - 1  
THE MINERAL EXPLORATION  
- MINERAL DEPOSITS AND TECTONICS OF TWO  
CONTRASTING GEOLOGIC ENVIRONMENTS  
IN  
THE REPUBLIC OF THE PHILIPPINES  
PHASE I  
INDEX MAP OF GROUND SURVEY  
(GEOLOGICAL (REGIONAL, DETAILED),  
GEOCHEMICAL AND GEOPHYSICAL)



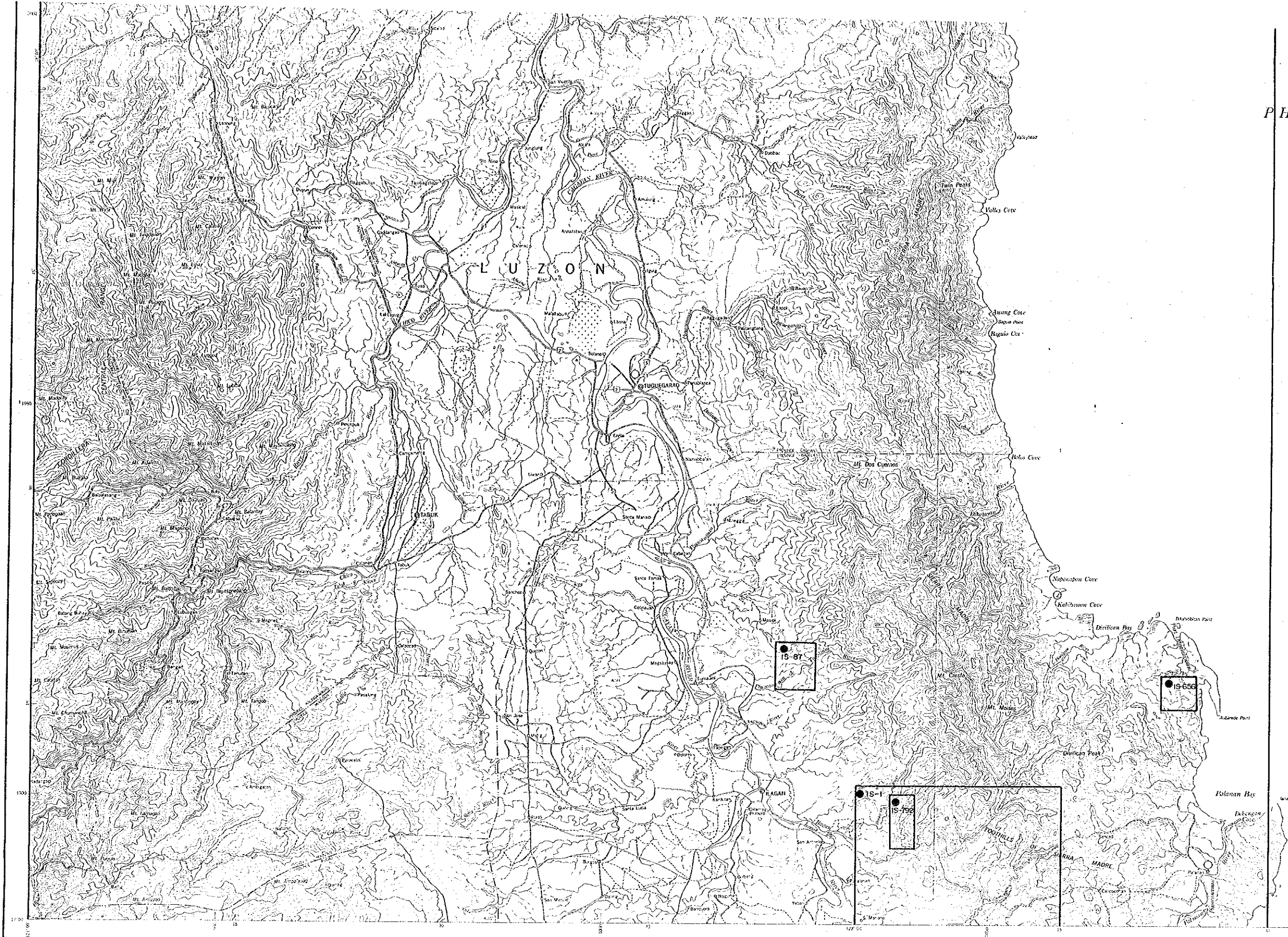
JAPAN INTERNATIONAL COOPERATION AGENCY  
METAL MINING AGENCY OF JAPAN  
JUNE 1985, FIRST EDITION

Scale 1 : 250,000  
0 10 20 km

LEGEND

- 1. Detailed or Semi-Detailed Survey
  - : Geological Survey (including geochemical, geophysical and/or three dimensional physical sampling in some cases)
- 2. Reconnaissance or Regional Survey
  - : Geological Survey
  - ▨ : Geological - Geochemical Survey
  - ▩ : Geological - Geophysical Survey

PHILIPPINE SEA

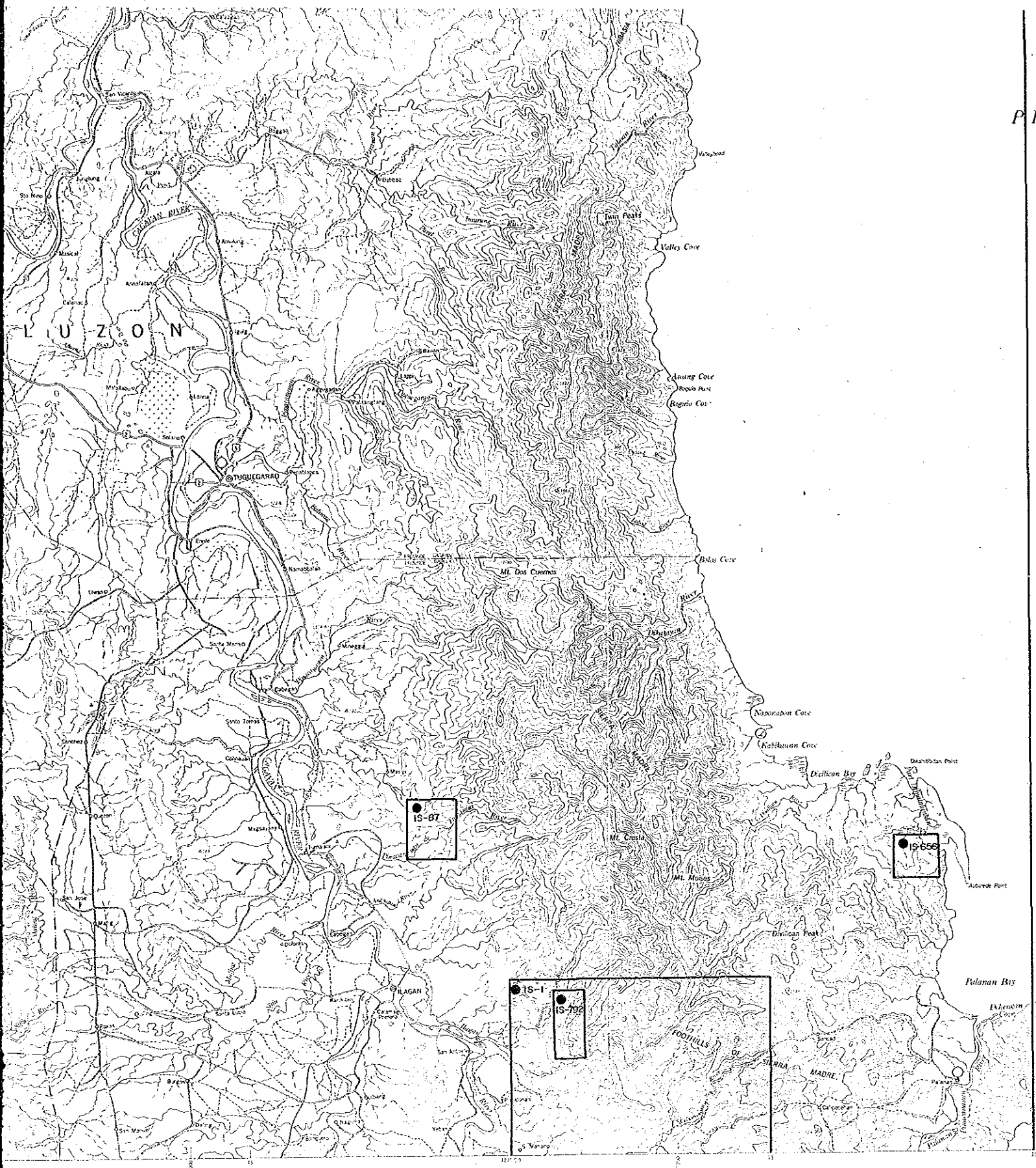


LEGEND

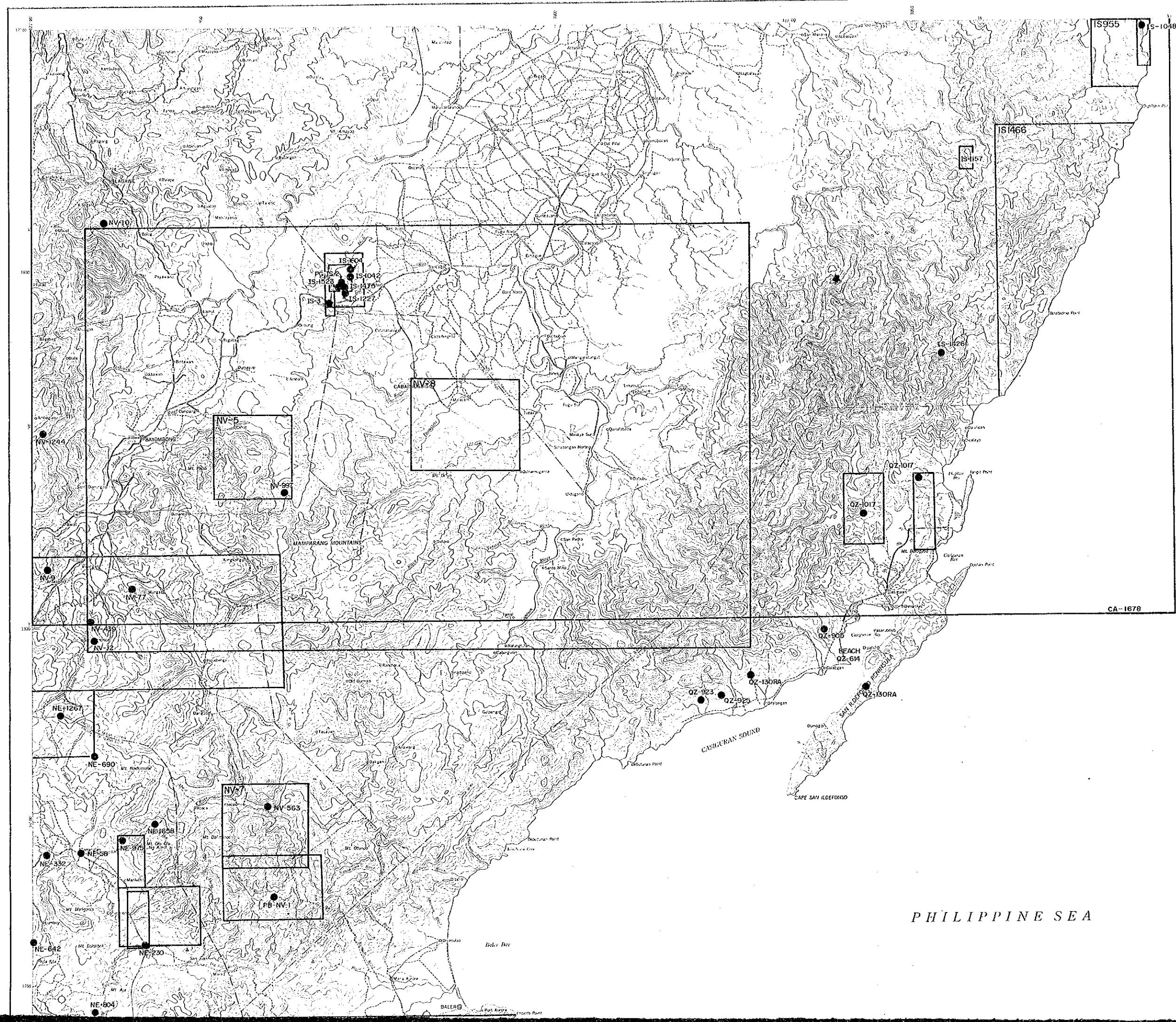
- |                          |            |   |
|--------------------------|------------|---|
| Contour lines            | • MARSH    | • |
| Contours of 1000 ft.     | • MOUNTAIN | • |
| Contours of 500 ft.      | • MOUNTAIN | • |
| Contours of 200 ft.      | • MOUNTAIN | • |
| Contours of 100 ft.      | • MOUNTAIN | • |
| Contours of 50 ft.       | • MOUNTAIN | • |
| Contours of 25 ft.       | • MOUNTAIN | • |
| Contours of 10 ft.       | • MOUNTAIN | • |
| Contours of 5 ft.        | • MOUNTAIN | • |
| Contours of 2 ft.        | • MOUNTAIN | • |
| Contours of 1 ft.        | • MOUNTAIN | • |
| Contours of 0.5 ft.      | • MOUNTAIN | • |
| Contours of 0.25 ft.     | • MOUNTAIN | • |
| Contours of 0.1 ft.      | • MOUNTAIN | • |
| Contours of 0.05 ft.     | • MOUNTAIN | • |
| Contours of 0.025 ft.    | • MOUNTAIN | • |
| Contours of 0.01 ft.     | • MOUNTAIN | • |
| Contours of 0.005 ft.    | • MOUNTAIN | • |
| Contours of 0.0025 ft.   | • MOUNTAIN | • |
| Contours of 0.001 ft.    | • MOUNTAIN | • |
| Contours of 0.0005 ft.   | • MOUNTAIN | • |
| Contours of 0.00025 ft.  | • MOUNTAIN | • |
| Contours of 0.0001 ft.   | • MOUNTAIN | • |
| Contours of 0.00005 ft.  | • MOUNTAIN | • |
| Contours of 0.000025 ft. | • MOUNTAIN | • |
| Contours of 0.00001 ft.  | • MOUNTAIN | • |



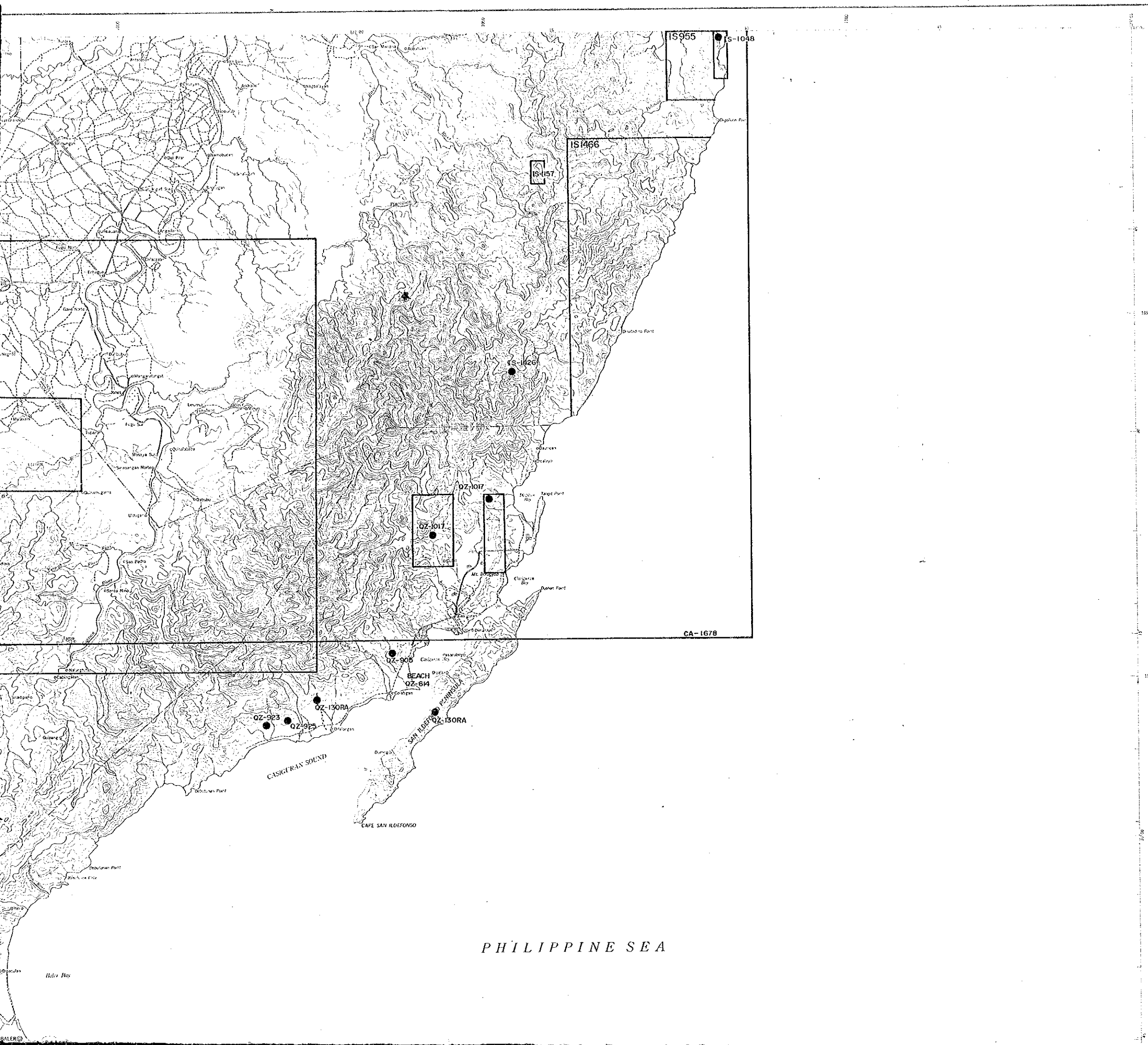
PHILIPPINE SEA







PHILIPPINE SEA



PL. 1 - 2

THE MINERAL EXPLORATION  
- MINERAL DEPOSITS AND TECTONICS OF TWO  
CONTRASTING GEOLOGIC ENVIRONMENTS -  
IN  
THE REPUBLIC OF THE PHILIPPINES  
PHASE I  
**INDEX MAP OF GROUND SURVEY**  
(GEOLOGICAL (REGIONAL, DETAILED),  
GEOCHEMICAL AND GEOPHYSICAL)


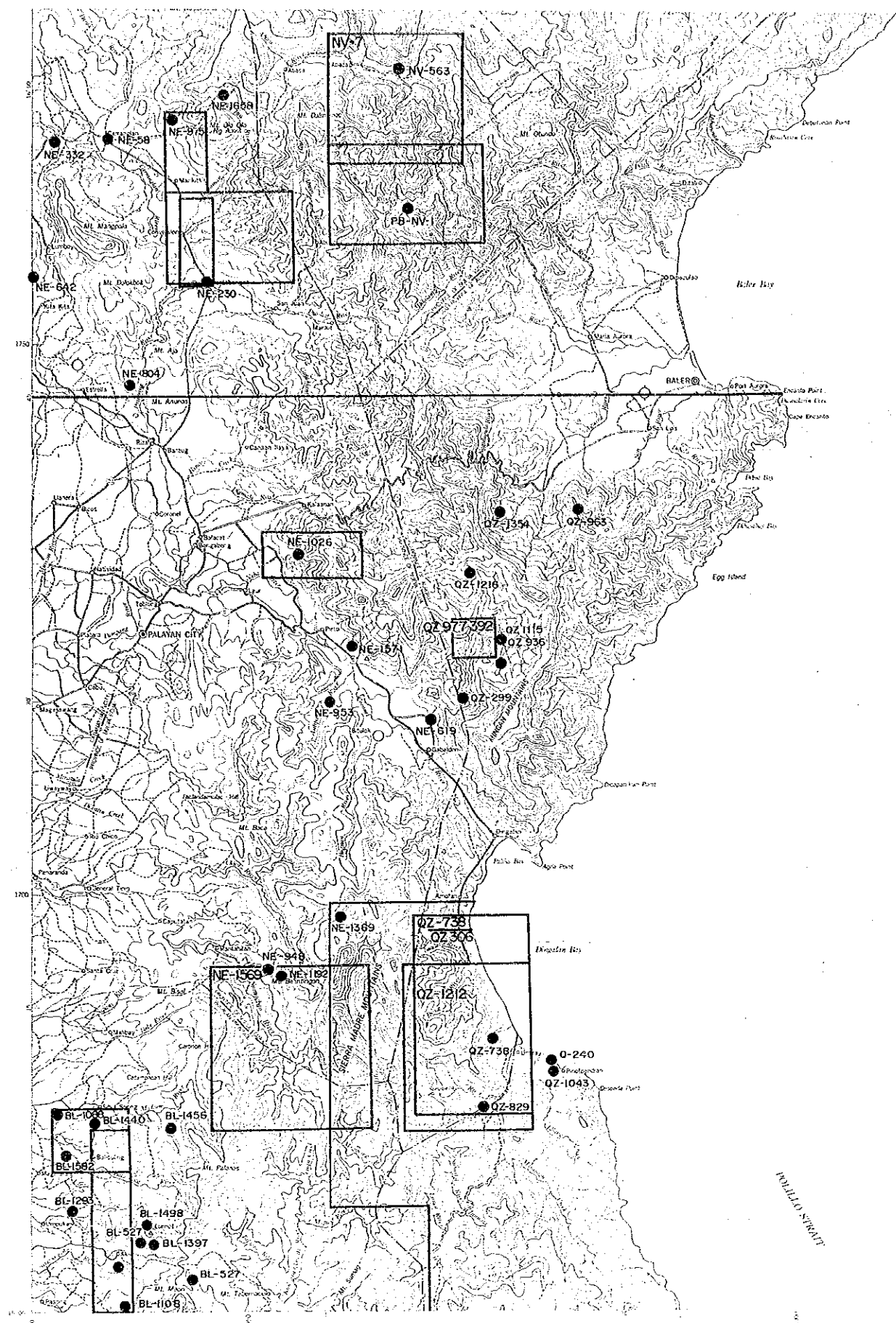
JAPAN INTERNATIONAL COOPERATION AGENCY  
METAL MINING AGENCY OF JAPAN  
JUNE 1985, FIRST EDITION

Scale 1 : 250,000  
0 10 20 km

- LEGEND**
- 1. Detailed or Semi-Detailed Survey
    - : Geological Survey (including geochemical, geophysical and/or three dimensional physical sampling in some cases)
  - 2. Reconnaissance or Regional Survey
    - : Geological Survey
    - ▨ : Geological - Geochemical Survey
    - ▤ : Geological - Geophysical Survey

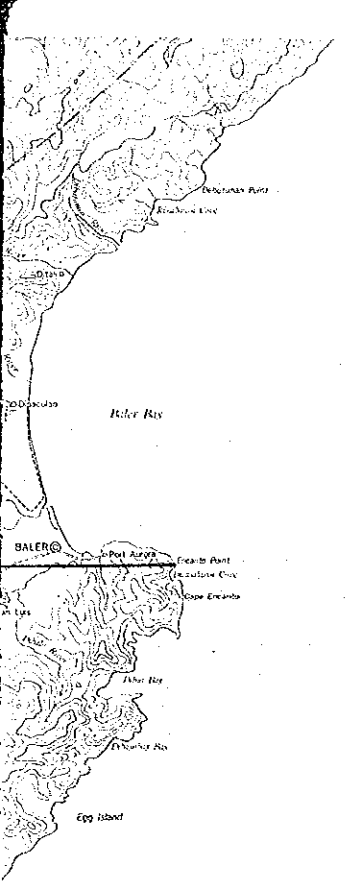
CAPE SAN HEDERON

PHILIPPINE SEA




**LEGEND**

●	Mountain	○	Water
○	Major Town	○	Small Town
○	Minor Town	○	Island
○	Water	○	Bay
○	Harbor	○	Strait
○	Channel	○	Coastline
○	Breakers	○	Beach
○	Reef	○	Rock
○	Shoals	○	Islet
○	Atoll	○	Island
○	Island	○	Island



CAPE SAN ROMONSO

PHILIPPINE SEA



POLLIO STRAIT

