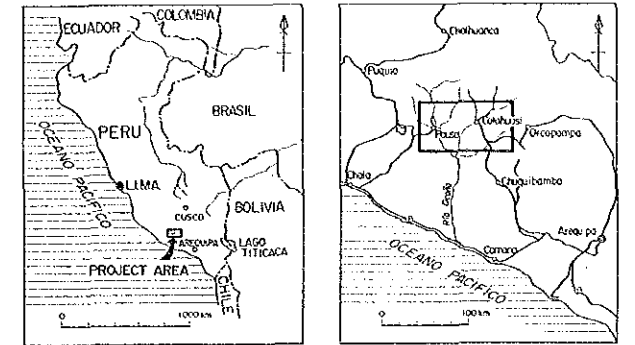


MINERAL EXPLORATION  
IN  
COTAHUASI AREA  
(PHASE I)

GEOCHEMICAL INTERPRETATION MAP  
(6 ELEMENTS)

国際協力事業団  
15147  
図書資料室蔵

LOCATION INDEX



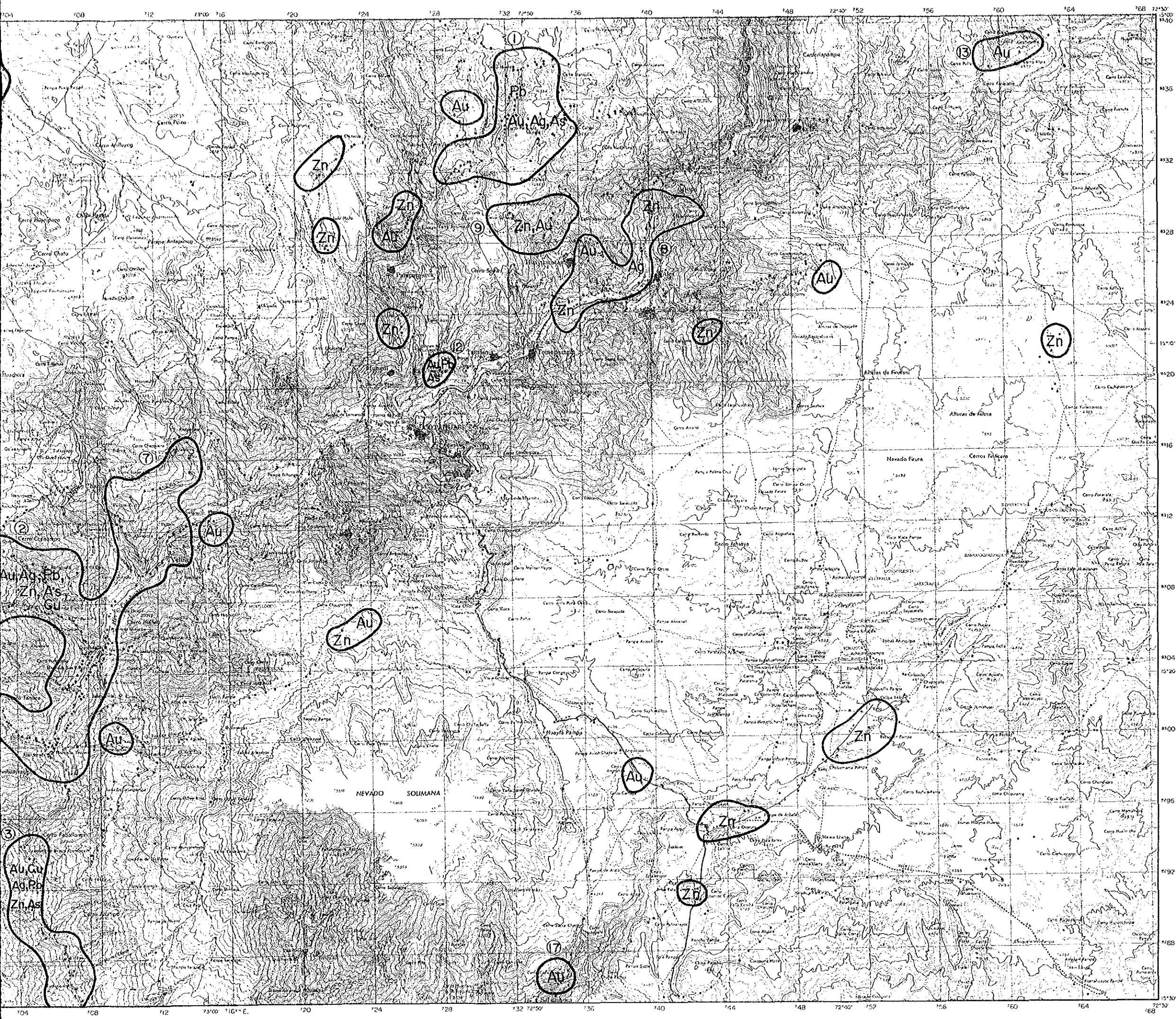
JAPAN INTERNATIONAL COOPERATION AGENCY  
METAL MINING AGENCY OF JAPAN  
INSTITUTO GEOLOGICO MINERO Y METALURGICO  
February 1985

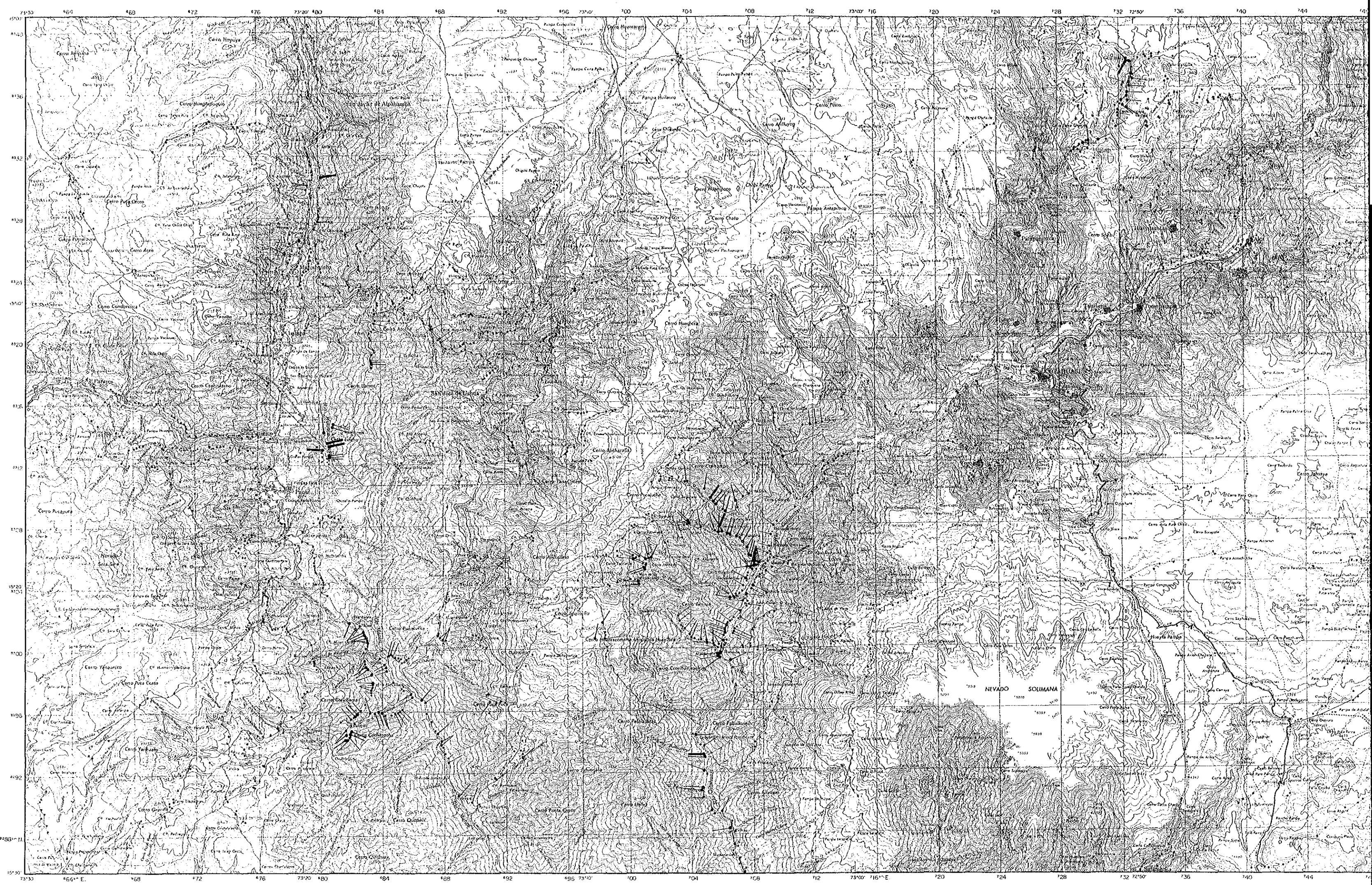
Scale 1 : 100,000  
0 5 10km

LEGEND

(Au, Ag) Anomaly Zone and Anomalous Elements

- ① Mina Pararapa
- ② Quechuallo
- ③ Huayjo
- ④ Maran
- ⑤ Mina Luicho
- ⑥ Marcabamba
- ⑦ Velinga
- ⑧ Alca
- ⑨ Huaynacotas
- ⑩ Colta
- ⑪ Pirco
- ⑫ Taurisma
- ⑬ Cerro Kiuro
- ⑭ Puacaccocha
- ⑮ Oyoto
- ⑯ San Sebastián Sacraca
- ⑰ Salamanca




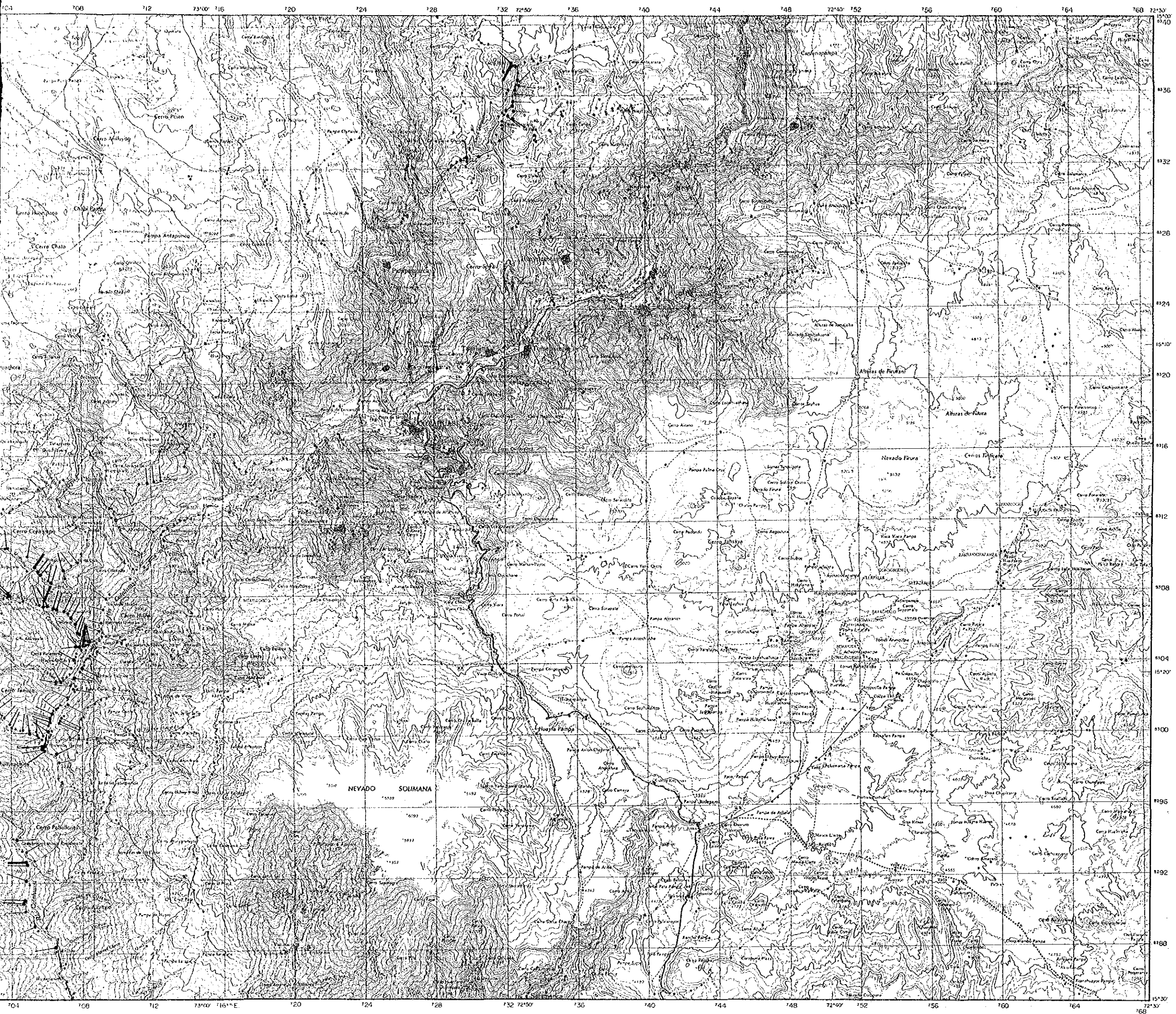


NEVADO SOLIMANA

15°50'  
15°48'  
15°46'  
15°44'  
15°42'  
15°40'  
15°38'  
15°36'  
15°34'  
15°32'  
15°30'  
15°28'  
15°26'  
15°24'  
15°22'  
15°20'

73°30'  
73°35'  
73°40'  
73°45'  
73°50'  
73°55'  
74°00'  
74°05'  
74°10'  
74°15'  
74°20'  
74°25'  
74°30'  
74°35'  
74°40'  
74°45'

73°30' 73°35' 73°40' 73°45' 73°50' 73°55' 74°00' 74°05' 74°10' 74°15' 74°20' 74°25' 74°30' 74°35' 74°40' 74°45'



PL 14-(1)

MINERAL EXPLORATION  
IN  
COTAHUASI AREA  
(PHASE 1)

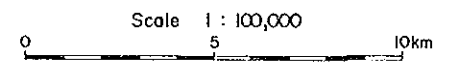
GEOCHEMICAL PRINCIPAL  
COMPONENT MAP (FIRST)

国際協力事業団  
15147  
図書資料室蔵書

LOCATION INDEX

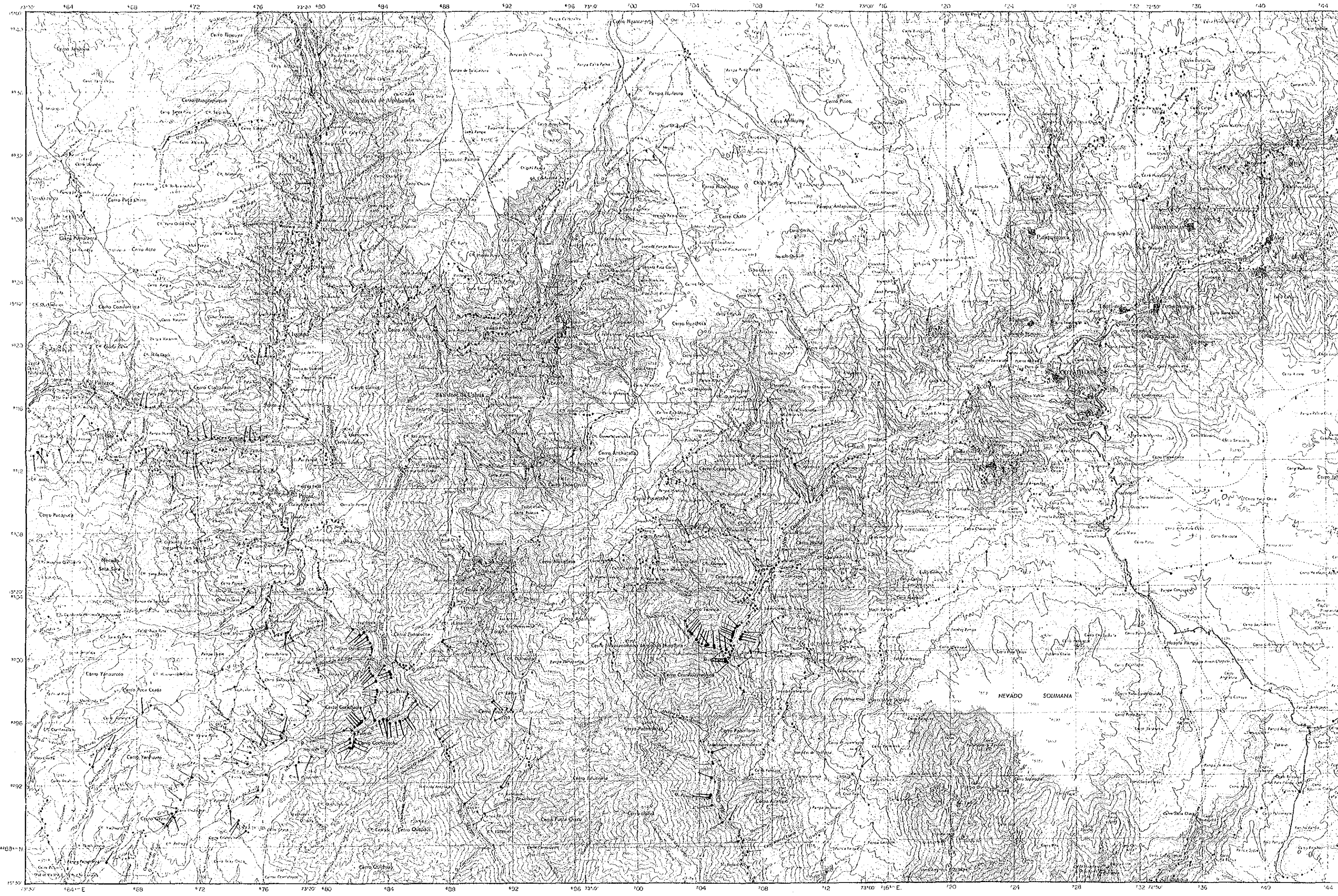


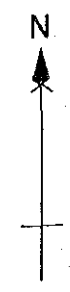
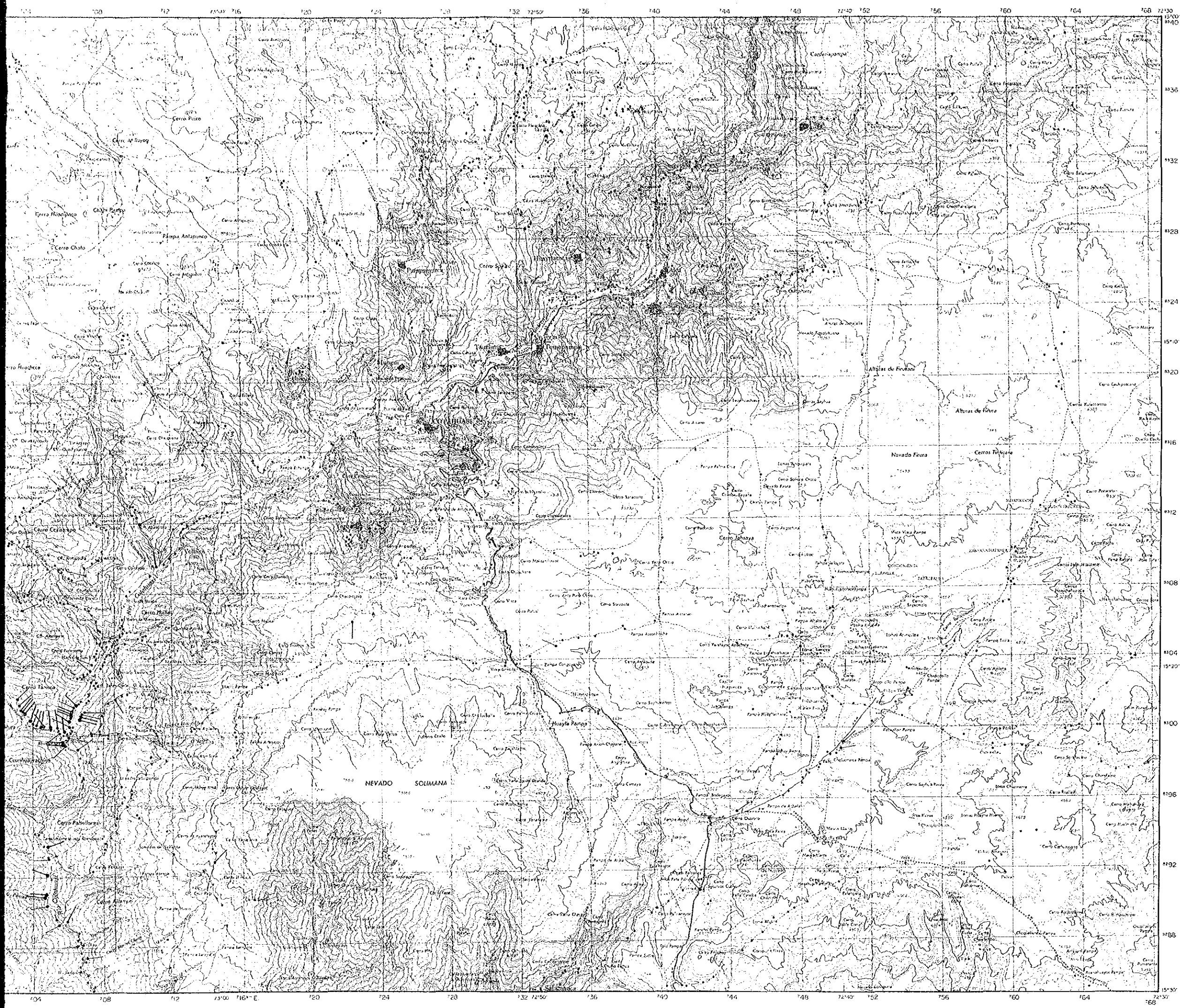
JAPAN INTERNATIONAL COOPERATION AGENCY  
METAL MINING AGENCY OF JAPAN  
INSTITUTO GEOLOGICO MINERO Y METALURGICO  
February 1986



LEGEND


- ! 2 > ≧ 1 (SCORE)
- ! 4 > ≧ 2 (SCORE)
- ! ≧ 4 (SCORE)



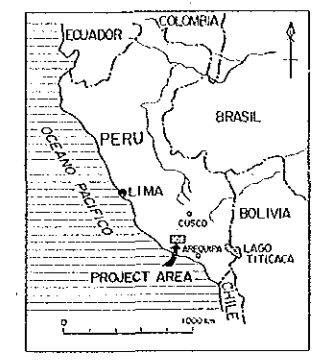


MINERAL EXPLORATION  
IN  
COTAHUASI AREA  
(PHASE I)

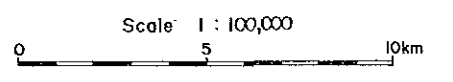
GEOCHEMICAL PRINCIPAL  
COMPONENT MAP (SECOND)



LOCATION INDEX



JAPAN INTERNATIONAL COOPERATION AGENCY  
METAL MINING AGENCY OF JAPAN  
INSTITUTO GEOLOGICO MINERO Y METALURGICO  
February 1986



LEGEND

- ! 2 > ≧ 1 (SCORE)
- ! 4 > ≧ 2 (SCORE)
- ! ≧ 4 (SCORE)