

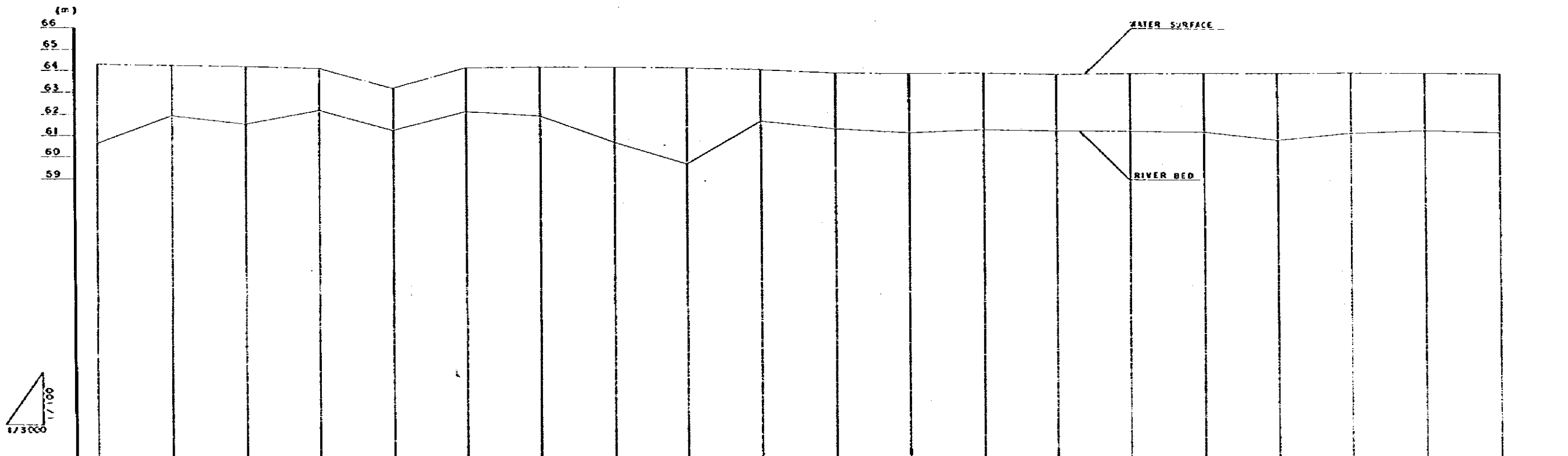
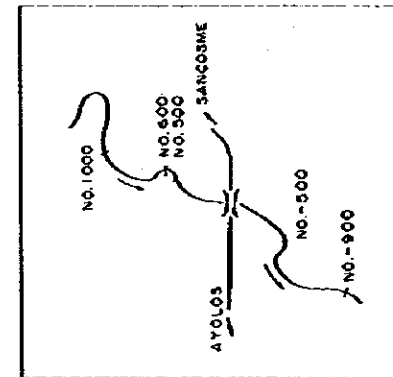


1. 本圖係根據...
 2. 本圖係根據...
 3. 本圖係根據...
 4. 本圖係根據...

10107
 10107

ATINGUY RIVER LONGITUDINAL SECTIONAL VIEW

SCALE VERTICAL 1/100
HORIZONTAL 1/3000




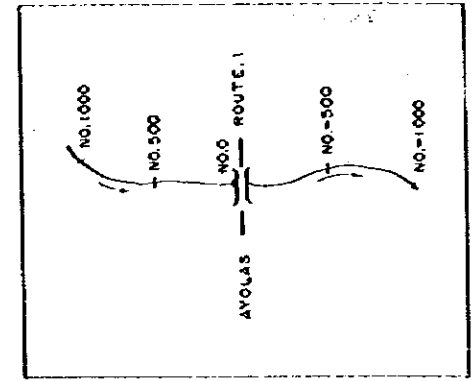
SURFACE SLOPE	1 / 5000																			
RIVER BED SLOPE	1 / 2300																			
WATER SURFACE ELEVATION	60.247	61.235	61.200	61.179	61.231	61.192	61.141	61.140	61.158	61.091	61.049	61.012	61.042	61.040	61.044	61.040	61.045	61.040	61.041	61.038
RIVER BED ELEVATION	60.987	61.975	61.950	62.219	61.791	62.102	61.951	60.980	61.976	61.701	61.379	61.183	61.322	61.300	61.274	61.220	60.921	61.190	61.281	61.166
ADDITIONAL DISTANCE	0	100	200	300	400	500	600	700	800	900	1000	1100	1200	1300	1400	1500	1600	1700	1800	1900
DISTANCE	0	100	100	100	100	100	100	100	100	100	100	100	100	100	100	100	100	100	100	100
SURVEY POINT	NO. 1000	NO. 900	NO. 800	NO. 700	NO. 600	NO. 500	NO. 400	NO. 300	NO. 200	NO. 100	NO. 0	NO. 100	NO. 200	NO. 300	NO. 400	NO. 500	NO. 600	NO. 700	NO. 800	NO. 900

10107

PROJECT NAME	THE IRRIGATION AND DRAINAGE PROJECT IN THE ADJACENT AREA TO THE YACRETA DAM
MAP NAME	ATINGUY RIVER LONGITUDINAL SECTIONAL VIEW
DWG NO.	6

CAJE CUE RIVER LONGITUDINAL SECTIONAL VIEW

SCALE VERTICAL 1/100
HORIZONTAL 1/3000





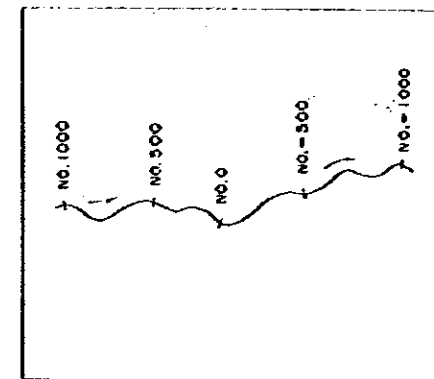
SURFACE SLOPE	1 / 540																					
RIVER BED SLOPE	1 / 530																					
WATER SURFACE ELEVATION	102.789	103.440	103.189	102.801	102.612	102.519	102.000	101.905	101.419	101.320	101.288	101.141	101.071	100.984	100.778	100.648	100.578	100.488	100.280	100.387	100.081	
RIVER BED ELEVATION	102.199	103.000	102.809	102.381	101.872	101.778	101.327	101.320	100.778	100.880	100.778	100.351	100.098	100.484	100.098	99.885	99.568	99.801	99.880	99.777	99.371	100.081
ADDITIONAL DISTANCE	0	100	200	300	400	500	600	700	800	900	1000	1100	1200	1300	1400	1500	1600	1700	1800	1900	2000	
DISTANCE	0	100	200	300	400	500	600	700	800	900	1000	1100	1200	1300	1400	1500	1600	1700	1800	1900	2000	
SURVEY POINT	NO. 1000	NO. 900	NO. 800	NO. 700	NO. 600	NO. 500	NO. 400	NO. 300	NO. 200	NO. 100	NO. 0	NO. 100	NO. 200	NO. 300	NO. 400	NO. 500	NO. 600	NO. 700	NO. 800	NO. 900	NO. 1000	

10107


PROJECT NAME	THE IRRIGATION AND DRAINAGE PROJECT IN THE ADJACENT AREA TO THE YACYRETA DAM
MAP NAME	CAJE CUE RIVER LONGITUDINAL SECTIONAL VIEW
DWG NO.	7

LA RÉ RIVER LONGITUDINAL SECTIONAL VIEW

SCALE VERTICAL 1/100
HORIZONTAL 1/3000



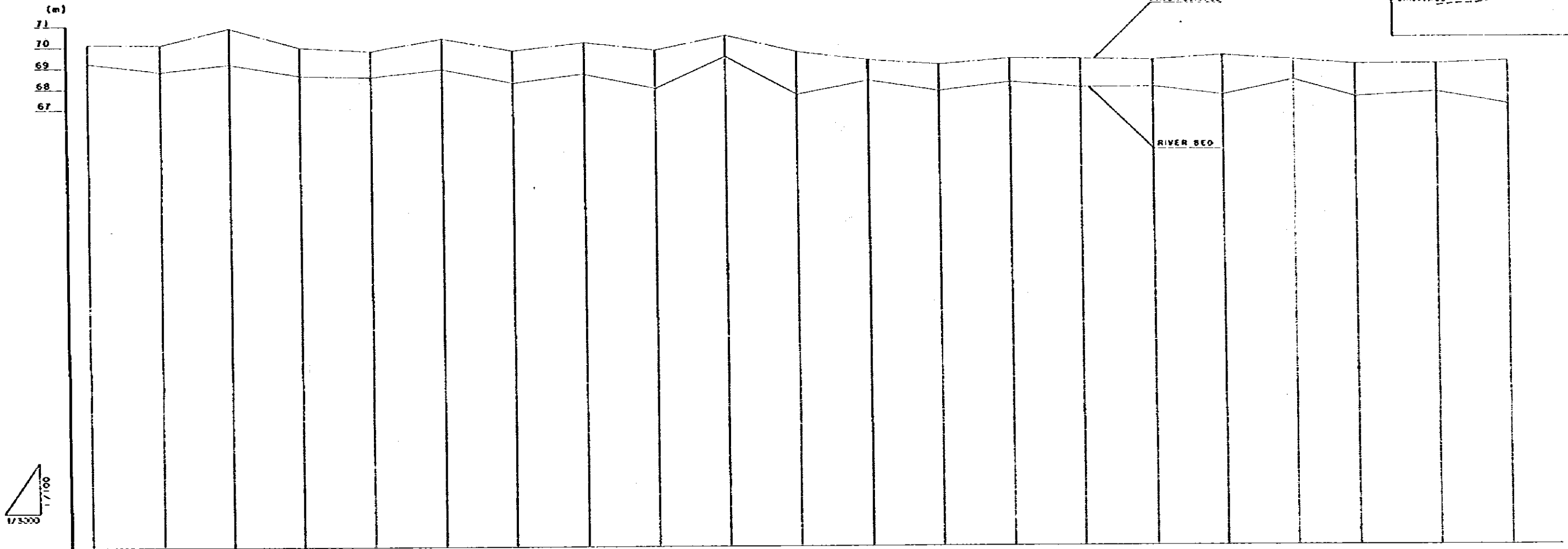
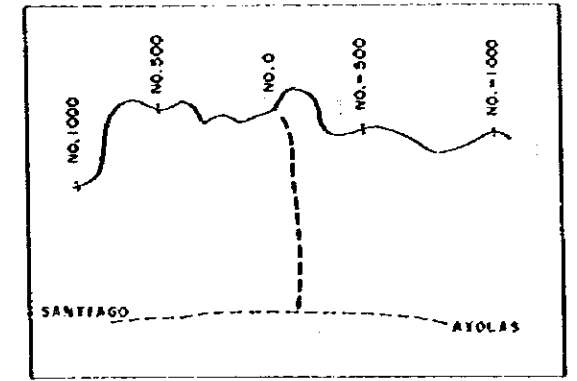
SURFACE SLOPE	1 / 3 200																					
RIVER BED SLOPE	1 / 2 200																					
WATER SURFACE ELEVATION	66.457	66.340	66.248	66.112	66.085	66.103	66.064	66.082	66.016	66.008	66.974	67.984	67.988	67.944	67.887	67.804	67.844	67.854	67.852	67.842	67.857	
RIVER BED ELEVATION	67.267	67.210	67.118	66.945	66.811	66.844	66.202	66.408	66.754	66.754	66.974	67.409	67.944	67.944	68.027	67.404	66.504	66.194	66.747	67.077	66.987	66.347
ADDITIONAL DISTANCE	0	100	200	300	400	500	700	800	900	1000	1100	1200	1300	1400	1500	1600	1700	1800	1900	2000		
DISTANCE	0	100	100	100	100	100	100	100	100	100	100	100	100	100	100	100	100	100	100	100	100	
SURVEY POINT	NO. 1000	NO. 900	NO. 800	NO. 700	NO. 600	NO. 500	NO. 400	NO. 300	NO. 200	NO. 100	NO. 0	NO. 100	NO. 200	NO. 300	NO. 400	NO. 500	NO. 600	NO. 700	NO. 800	NO. 900	NO. 1000	



PROJECT NAME	THE IRRIGATION AND DRAINAGE PROJECT IN THE ADJACENT AREA TO THE YACRETA DAM
MAP NAME	LA RÉ RIVER LONGITUDINAL SECTIONAL VIEW
DRAWN	8

LISTRO RIVER LONGITUDINAL SECTIONAL VIEW

SCALE VERTICAL 1/100
HORIZONTAL 1/3000



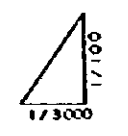
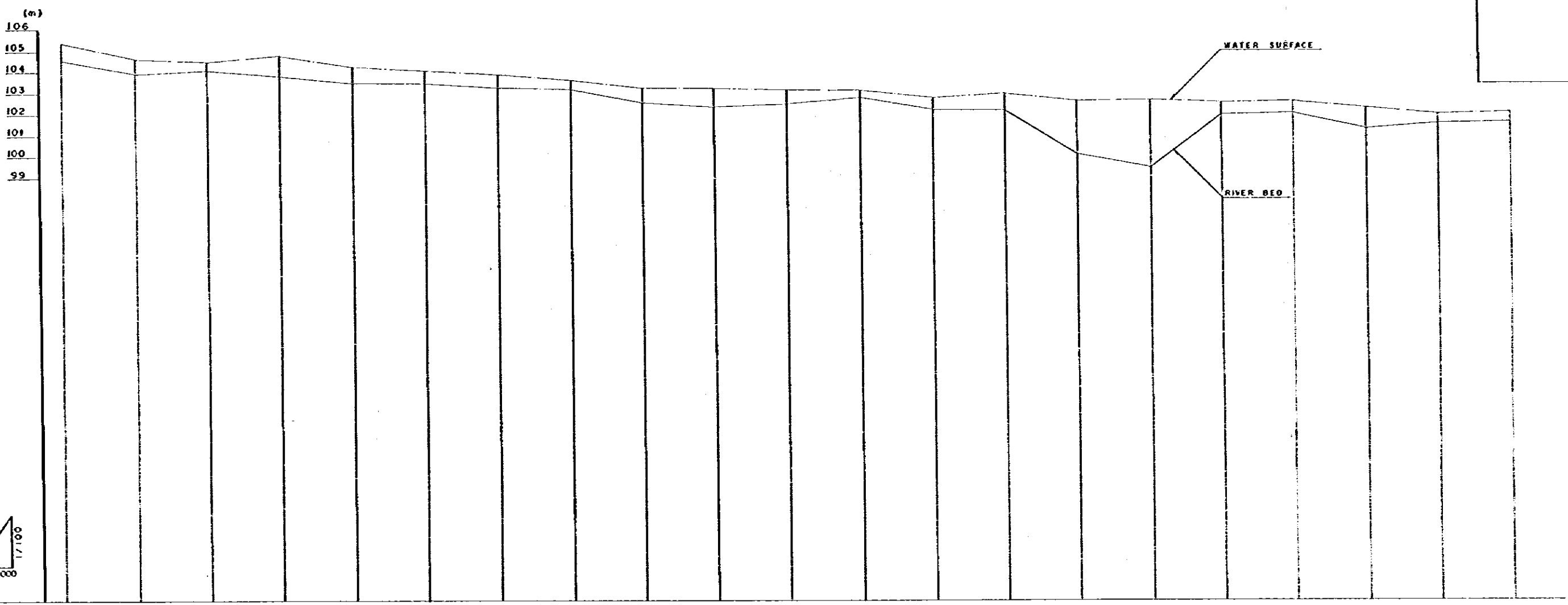
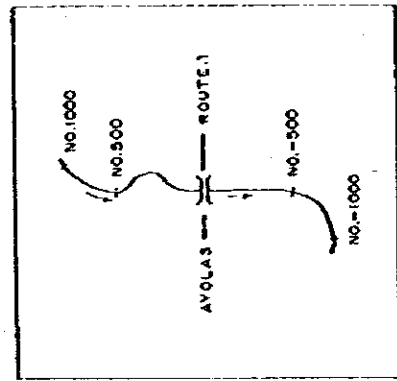
SURFACE SLOPE	1 / 2000																					
RIVER BED SLOPE	1 / 930																					
WATER SURFACE ELEVATION	70.074	70.084	70.885	68.950	68.771	70.123	68.786	70.142	68.772	70.811	68.654	68.276	68.084	68.295	68.281	68.251	68.404	68.214	68.021	68.088	68.111	
RIVER BED ELEVATION	68.204	68.884	68.184	68.810	68.731	68.902	68.209	68.842	67.982	68.481	67.424	68.884	67.794	68.145	67.911	67.861	67.848	68.234	67.481	67.828	68.088	67.091
ADDITIONAL DISTANCE	0	100	200	300	400	500	600	700	800	900	1000	1100	1200	1300	1400	1500	1600	1700	1785	1900	2000	
DISTANCE	0	100	100	100	100	100	100	100	100	100	100	100	100	100	100	100	100	100	85	115	100	
SURVEY POINT	NO. 1000	NO. 900	NO. 800	NO. 700	NO. 600	NO. 500	NO. 400	NO. 300	NO. 200	NO. 100	0	NO. 100	NO. 200	NO. 300	NO. 400	NO. 500	NO. 600	NO. 700	NO. 785	NO. 900	NO. 1000	

10107

PROJECT NAME	THE IRRIGATION AND DRAINAGE PROJECT IN THE ADJACENT AREA TO THE YACYRETA DAM
MAP NAME	LISTRO RIVER LONGITUDINAL SECTIONAL VIEW
DWG NO.	9

ARROYO INGUA RIVER LONGITUDINAL SECTIONAL VIEW

SCALE VERTICAL 1/100
HORIZONTAL 1/3000



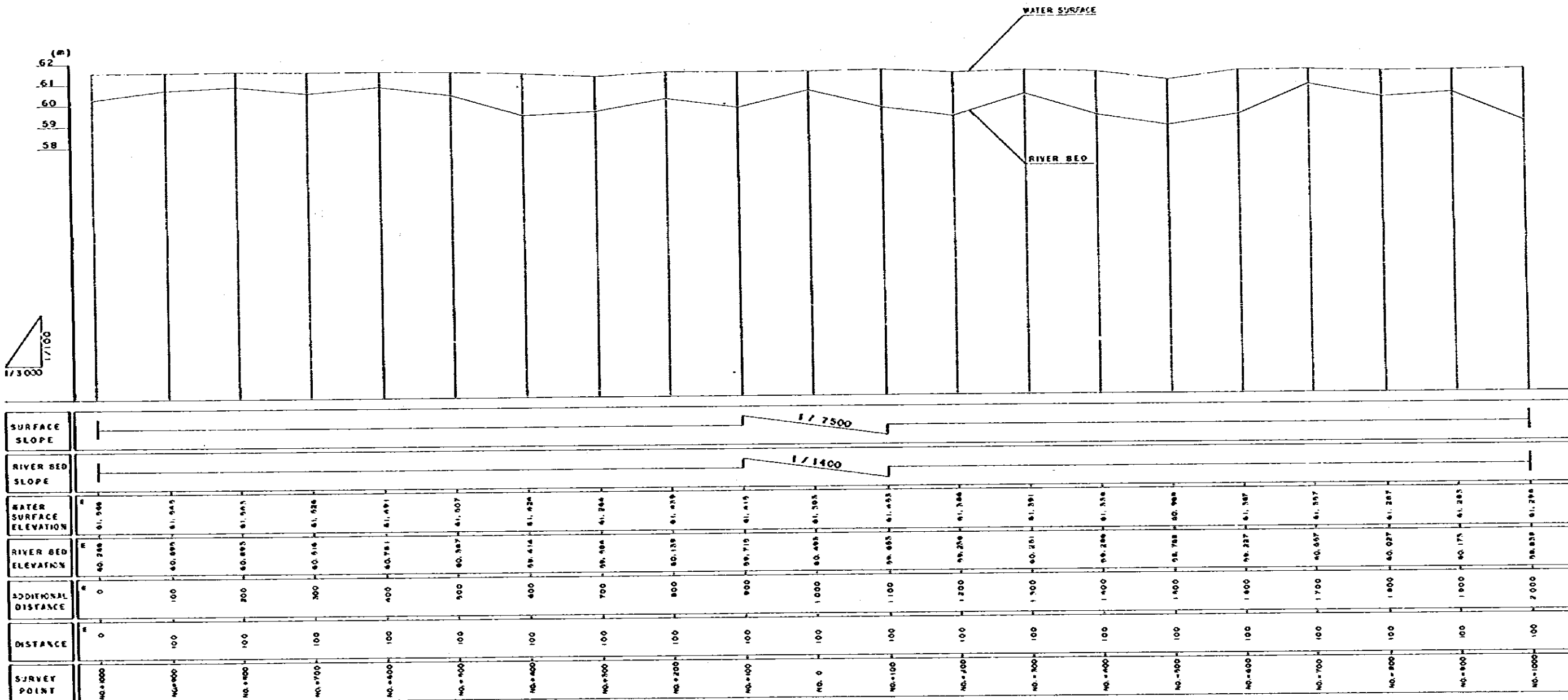

SURFACE SLOPE																			
RIVER BED SLOPE																			
WATER SURFACE ELEVATION	104.381	104.365	104.358	104.352	104.345	104.338	104.331	104.324	104.317	104.310	104.303	104.296	104.289	104.282	104.275	104.268	104.261	104.254	104.247
RIVER BED ELEVATION	104.314	104.298	104.291	104.284	104.277	104.270	104.263	104.256	104.249	104.242	104.235	104.228	104.221	104.214	104.207	104.200	104.193	104.186	104.179
ADDITIONAL DISTANCE	0	100	200	300	400	500	600	700	800	900	1000	1100	1200	1300	1400	1500	1600	1700	1800
DISTANCE	0	100	100	100	100	100	100	100	100	100	100	100	100	100	100	100	100	100	100
SURVEY POINT	NO. 1000	NO. 900	NO. 800	NO. 700	NO. 600	NO. 500	NO. 400	NO. 300	NO. 200	NO. 100	NO. 0	NO. -100	NO. -200	NO. -300	NO. -400	NO. -500	NO. -600	NO. -700	NO. -800

水利部水利研究所
 1947
 水利部水利研究所

PROJECT NAME	THE IRRIGATION AND DRAINAGE PROJECT IN THE ADJACENT AREA TO THE YACRETA DAM
MAP NAME	ARROYO INGUA RIVER LONGITUDINAL SECTIONAL VIEW
DATE	10

YABEBRY RIVER LONGITUDINAL SECTIONAL VIEW

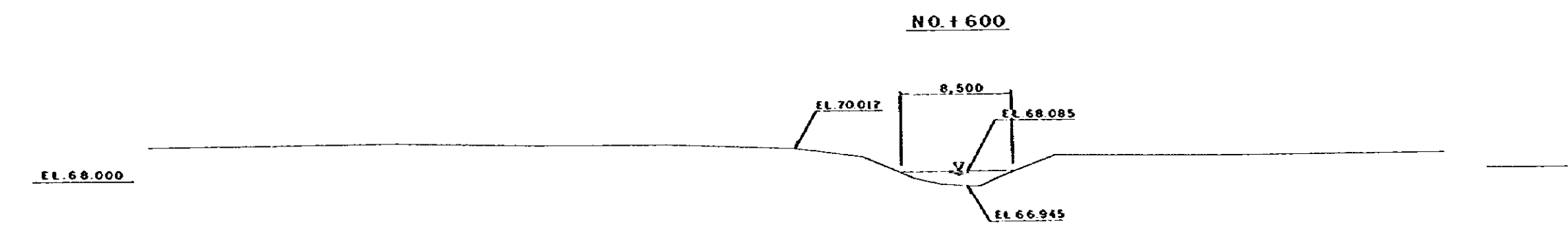
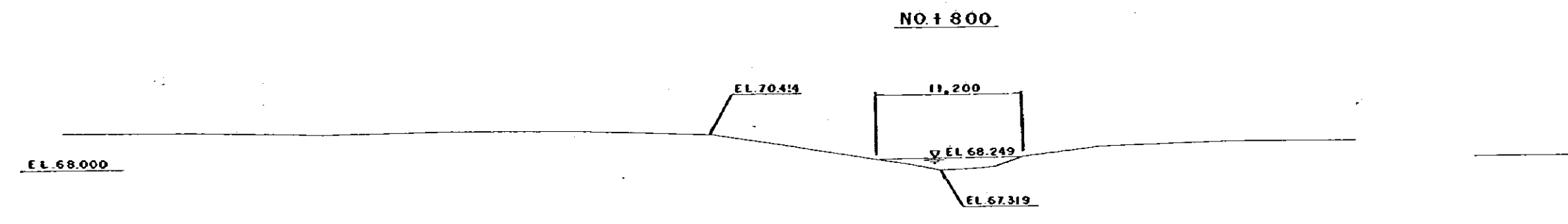
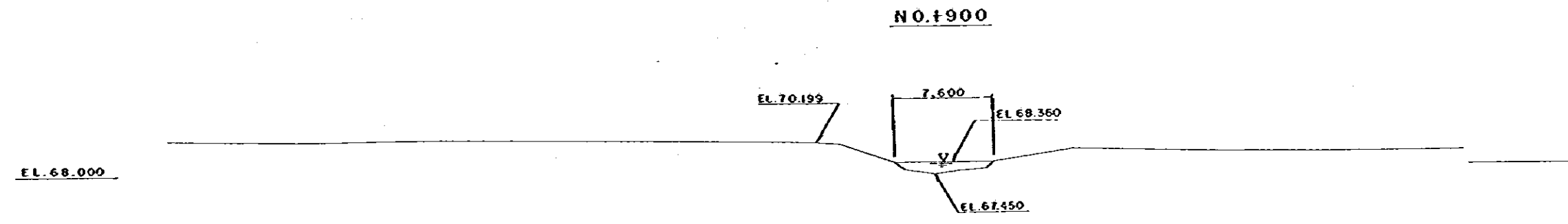
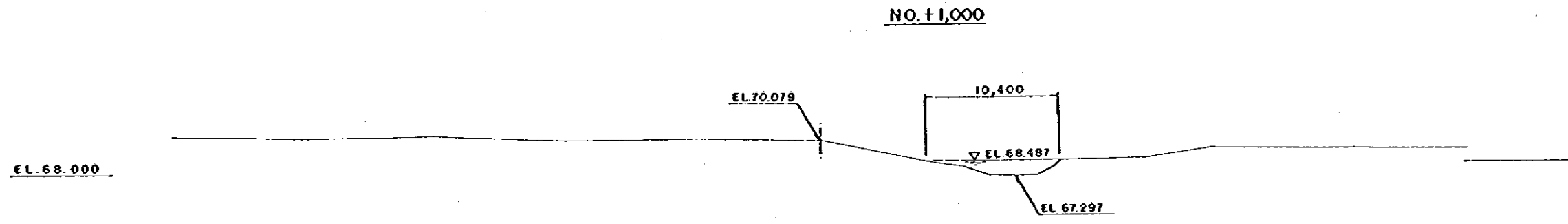
SCALE VERTICAL 1/100
HORIZONTAL 1/3000



10367

PROJECT NAME	THE IRRIGATION AND DRAINAGE PROJECT IN THE ADJACENT AREA TO THE YACRETA DAM
MAP NAME	YABEBRY RIVER LONGITUDINAL SECTIONAL VIEW
DATE	11

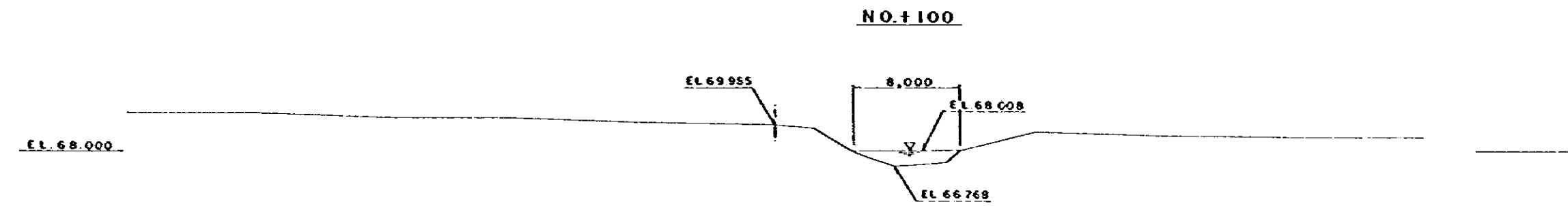
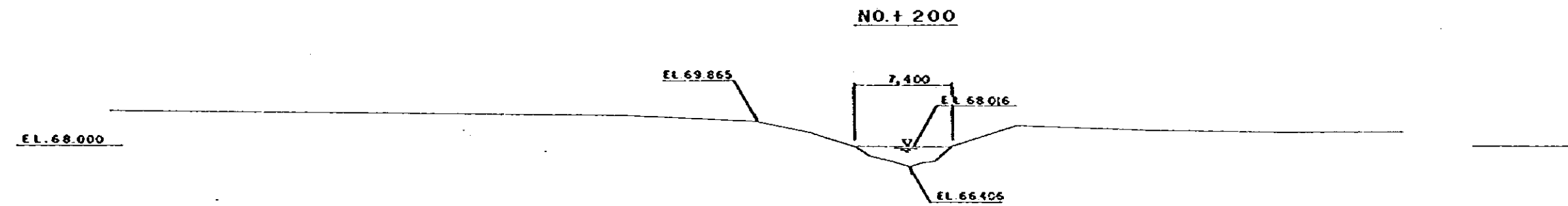
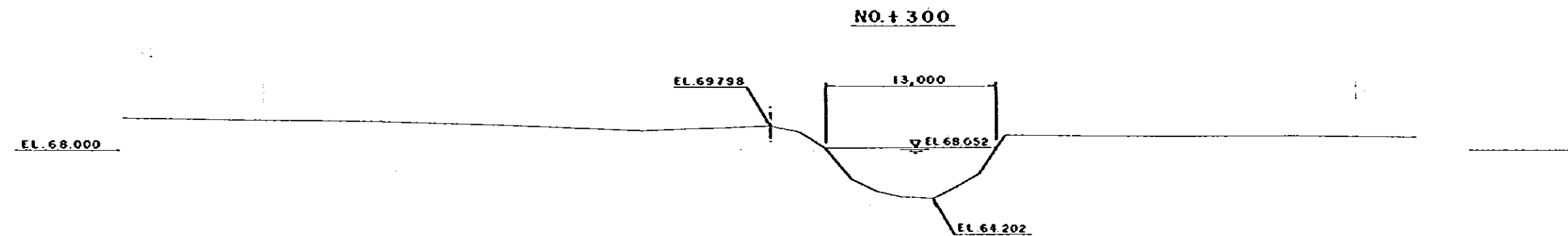
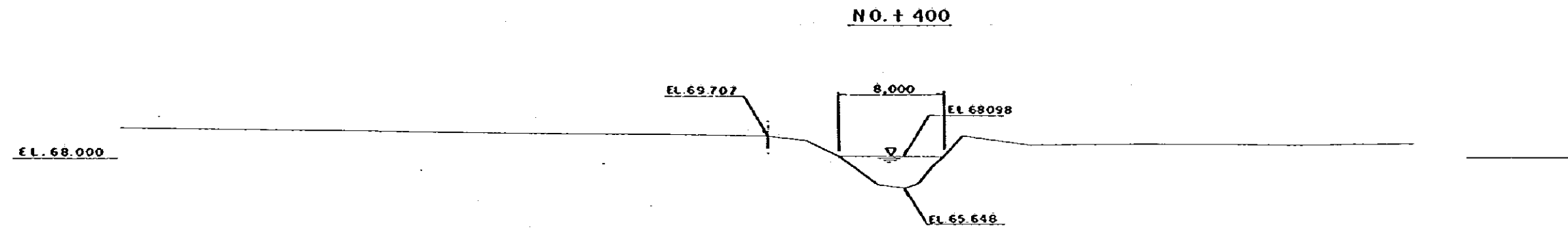
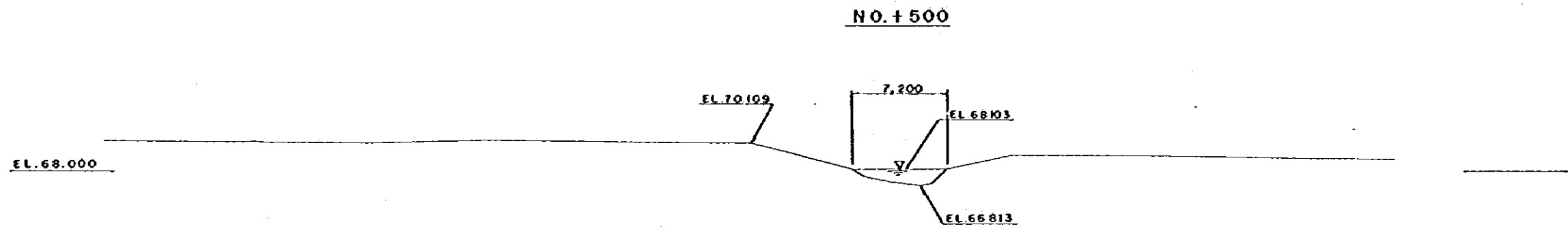
LA RÉ RIVER CROSS SECTIONAL VIEW SCALE = 1/200



水利部水利研究所
 1957
 水利部水利研究所

PROJECT NAME	THE IRRIGATION AND DRAINAGE PROJECT IN THE ADJACENT AREA TO THE YACYRETA DAM
MAP NAME	LA RÉ RIVER CROSS SECTIONAL VIEW
DWG NO	12-1

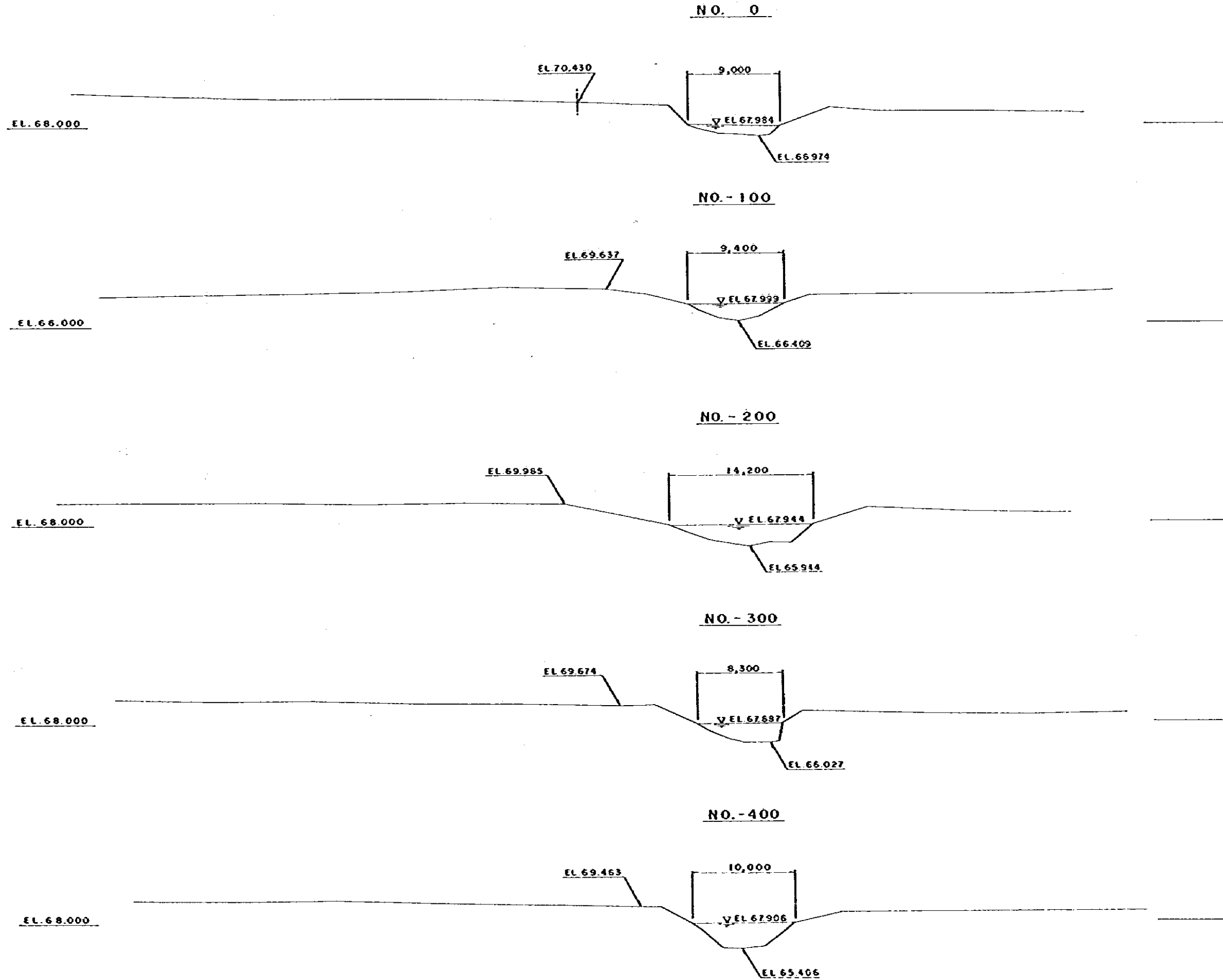
LA RÉ RIVER CROSS SECTIONAL VIEW SCALE = 1 / 200



16.107
 16.107
 16.107

PROJECT NAME	THE IRRIGATION AND DRAINAGE PROJECT IN THE ADJACENT AREA TO THE YACYRETA DAM
MAP NAME	LA RÉ RIVER CROSS SECTIONAL VIEW
DRAWN	12 - 2

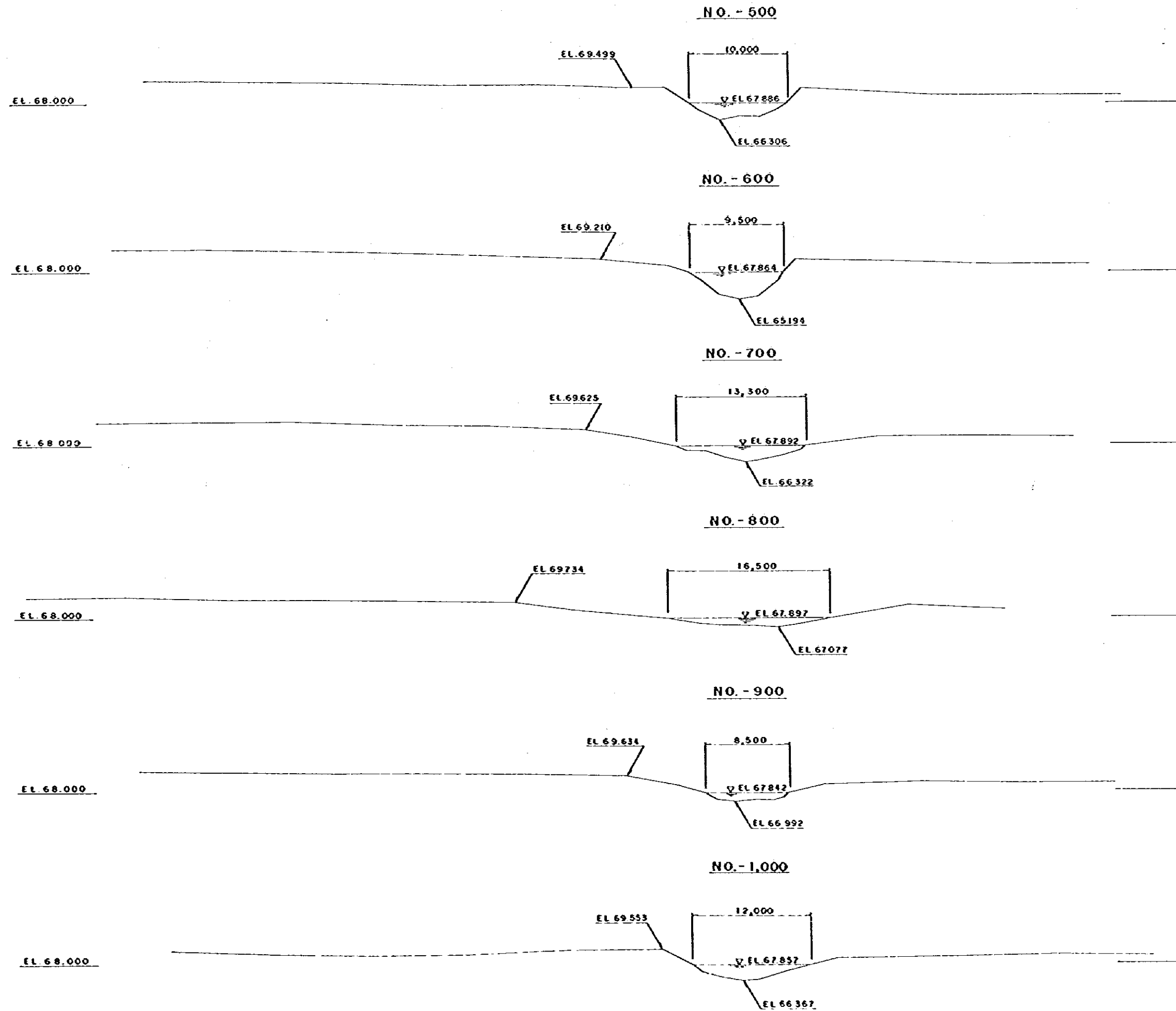
LA RÉ RIVER CROSS SECTIONAL VIEW SCALE = 1/200



10107

PROJECT NAME	THE IRRIGATION AND DRAINAGE PROJECT IN THE ADJACENT AREA TO THE YACRETA DAM
MAP NAME	LA RÉ RIVER CROSS SECTIONAL VIEW
DWG NO.	12 - 3

LA RÉ RIVER CROSS SECTIONAL VIEW SCALE = 1/200




DESIGNED
1917
BY

PROJECT NAME	THE IRRIGATION AND DRAINAGE PROJECT IN THE ADJACENT AREA TO THE YAGRETA DAM
MAP NAME	LA RÉ RIVER CROSS SECTIONAL VIEW
DWG NO.	12-4

LISTRO RIVER. CROSS SECTIONAL VIEW SCALE = 1/200

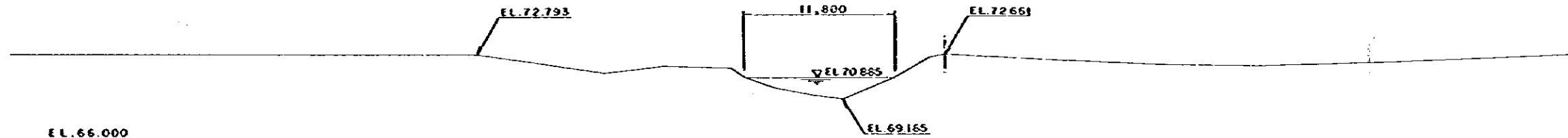
NO. + 1,000




NO. + 900



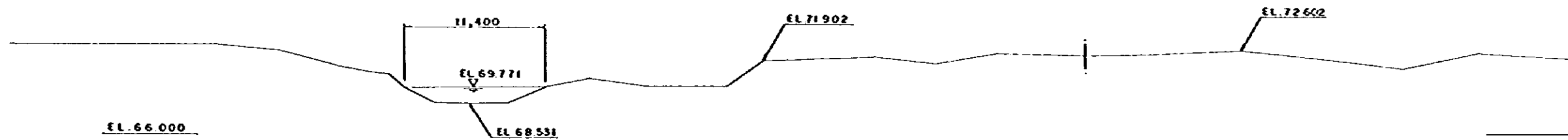
NO. + 800



NO. + 700



NO. + 600




民國卅九年
10月
15日

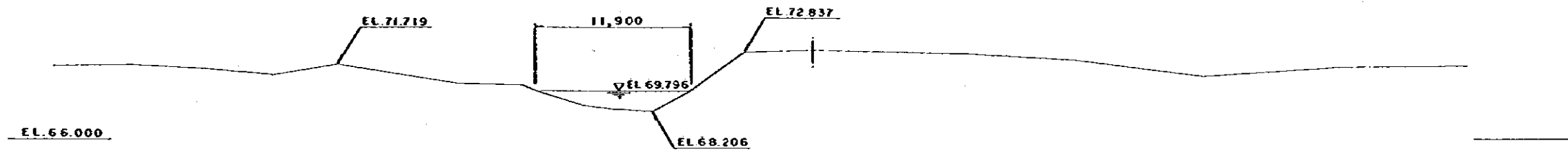
PROJECT NAME	THE IRRIGATION AND DRAINAGE PROJECT IN THE ADJACENT AREA TO THE YACYRETA DAM
MAP NAME	LISTRO RIVER CROSS SECTIONAL VIEW
DWG NO.	13-1

LISTRO RIVER CROSS SECTIONAL VIEW SCALE=1/200

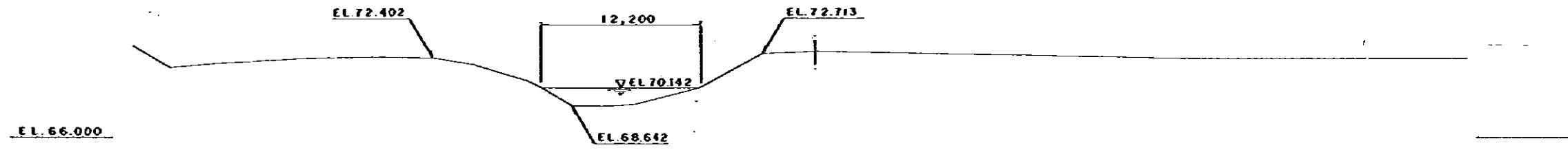
NO. + 500




NO. + 400




NO. + 300



NO. + 200



NO. + 100




10107


PROJECT NAME	THE IRRIGATION AND DRAINAGE PROJECT IN THE ADJACENT AREA TO THE YACRETA DAM
MAP NAME	LISTRO RIVER CROSS SECTIONAL VIEW
DWG NO	13-2

LISTRO RIVER CROSS SECTIONAL VIEW SCALE = 1/200

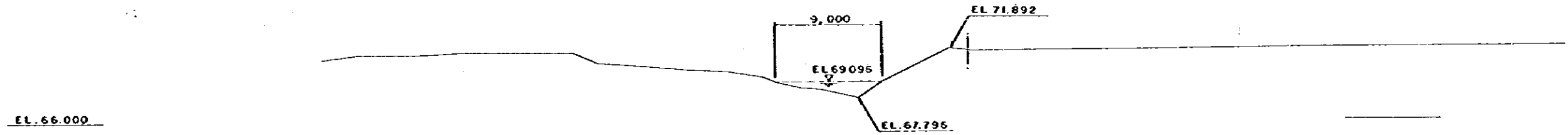
NO. 0



NO. - 100



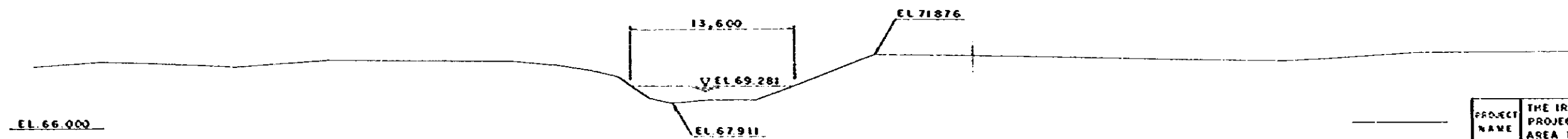
NO. - 200



NO. - 300



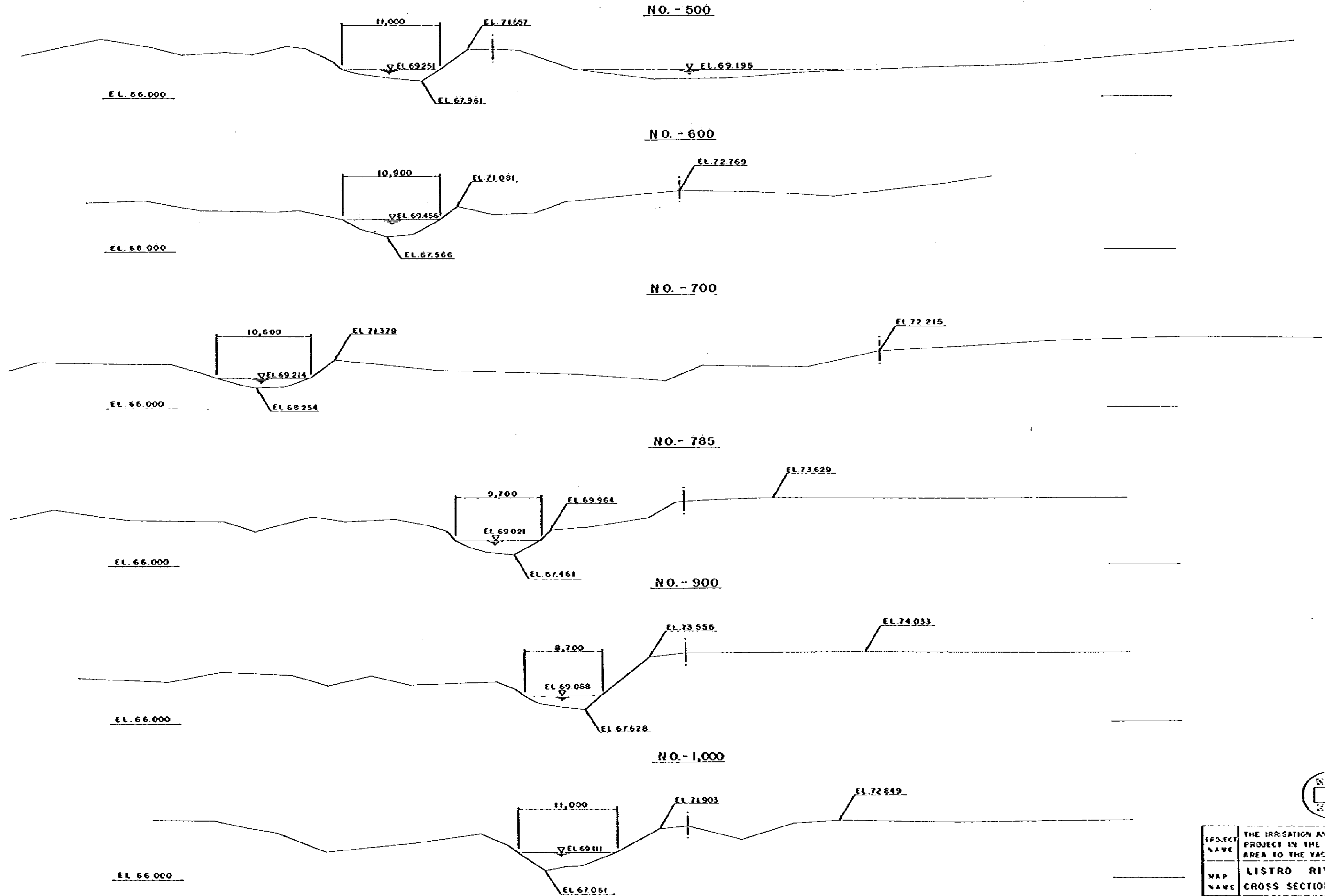
NO. - 400



10107

PROJECT NAME	THE IRRIGATION AND DRAINAGE PROJECT IN THE ADJACENT AREA TO THE YACYRETA DAM
MAP NAME	LISTRO RIVER CROSS SECTIONAL VIEW
DWG NO.	13-3

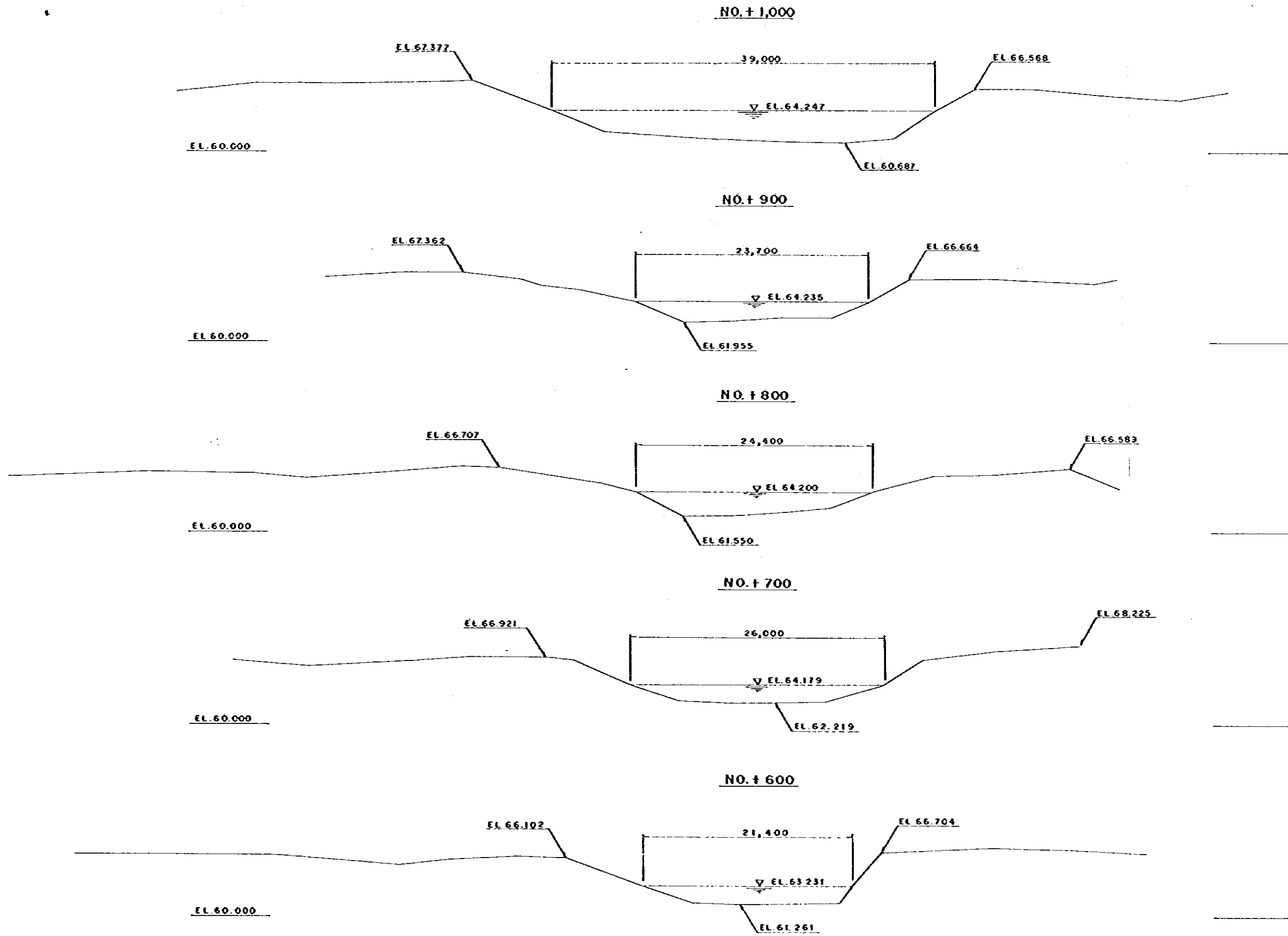
LISTRO RIVER CROSS SECTIONAL VIEW SCALE = 1/200



水利部水利研究所
 107
 水利部水利研究所

PROJECT NAME	THE IRRIGATION AND DRAINAGE PROJECT IN THE ADJACENT AREA TO THE YACRETA DAM
MAP NAME	LISTRO RIVER CROSS SECTIONAL VIEW
DRAWN	13-4

ATINGUY RIVER CROSS SECTIONAL VIEW SCALE=1/200

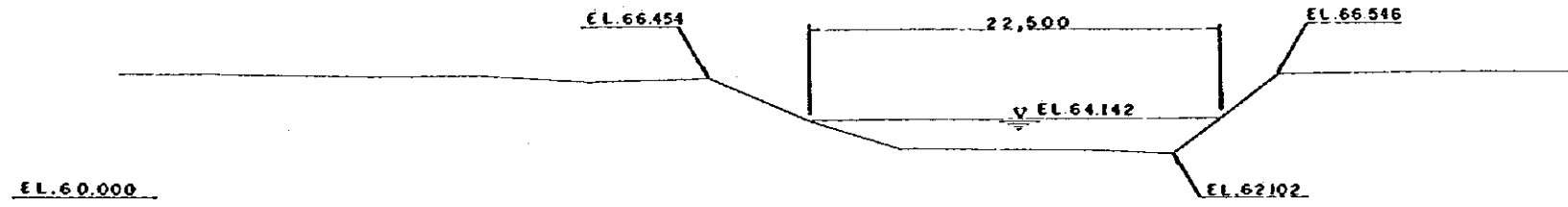


10107

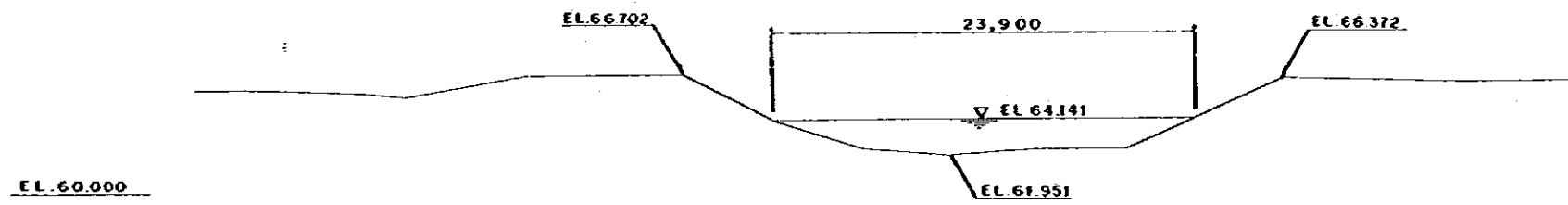
PROJECT NAME	THE IRRIGATION AND DRAINAGE PROJECT IN THE ADJACENT AREA TO THE YACRETA DAM
MAP NAME	ATINGUY RIVER CROSS SECTIONAL VIEW
DWG NO.	14 - 1

ATINGUY RIVER CROSS SECTIONAL VIEW SCALE=1/200

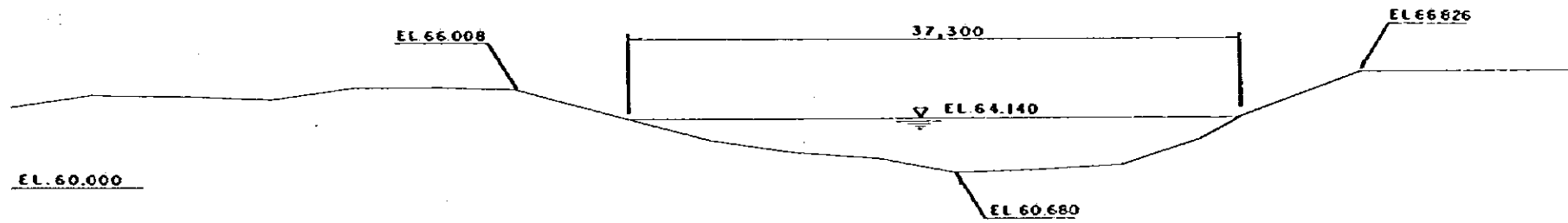
NO.+500



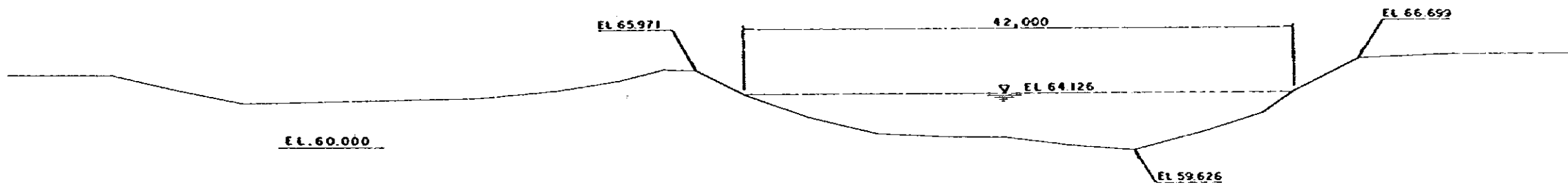
NO.+400




NO.+300



NO.+200



NO.+100

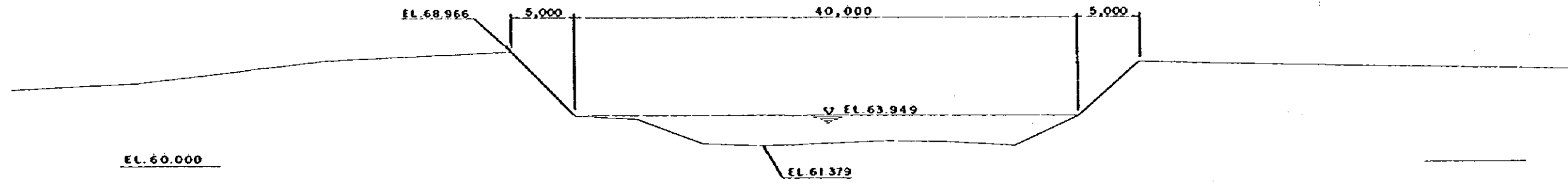


NO. 1017
10107
2801288

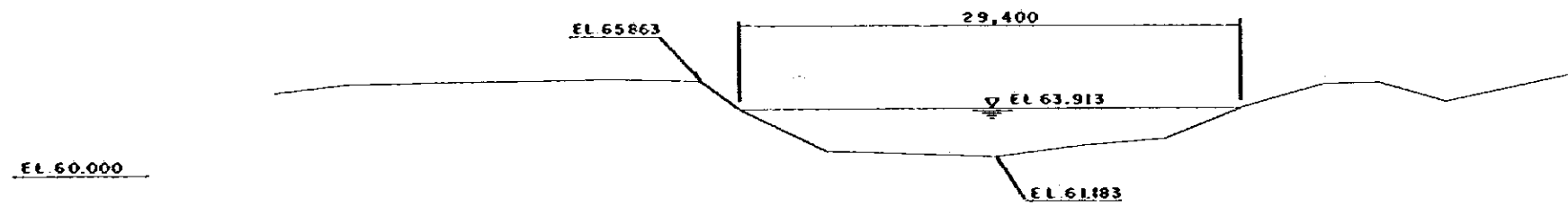
PROJECT NAME	THE IRRIGATION AND DRAINAGE PROJECT IN THE ADJACENT AREA TO THE YAGRETA DAM
MAP NAME	ATINGUY RIVER CROSS SECTIONAL VIEW
DRAWING NO.	14 - 2

ATINGUY RIVER CROSS SECTIONAL VIEW SCALE = 1/200

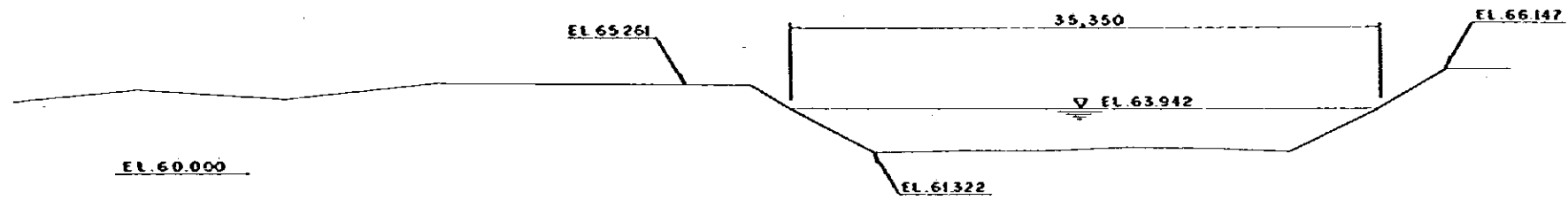
NO. 0 (BRIDGE)



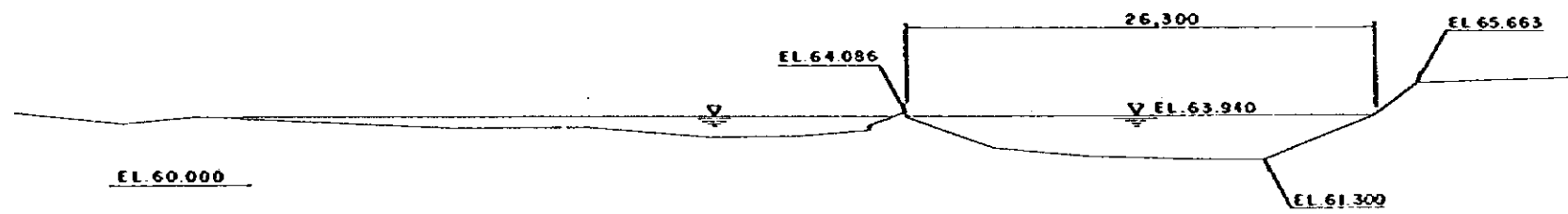
NO. - 100



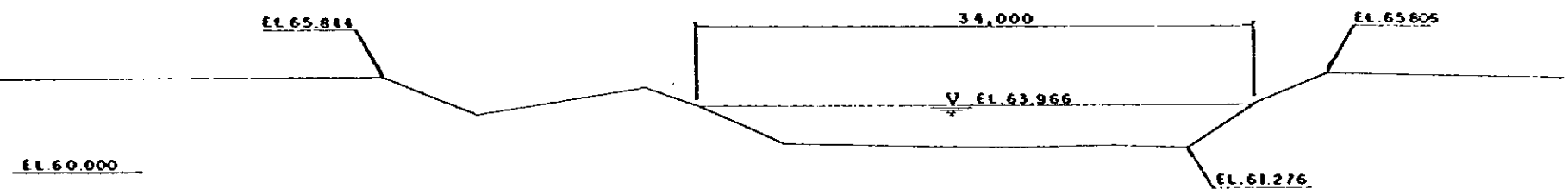
NO. - 200



NO. - 300



NO. - 400

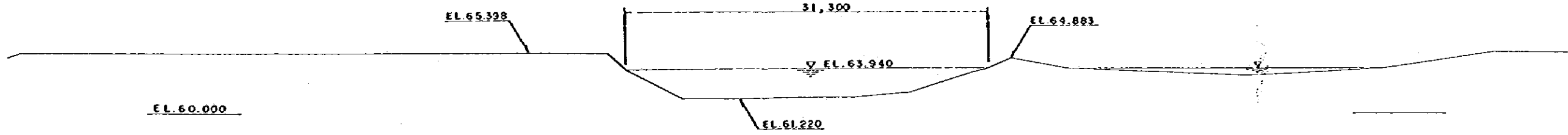


10107

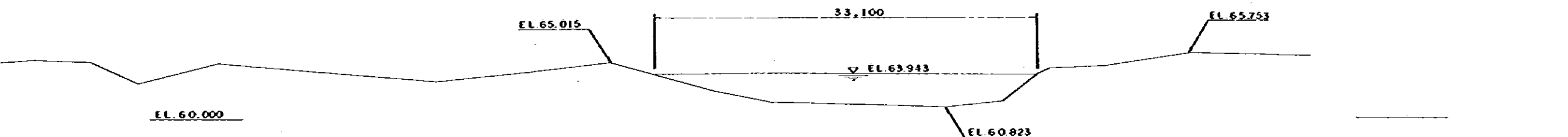
PROJECT NAME	THE IRRIGATION AND DRAINAGE PROJECT IN THE ADJACENT AREA TO THE YACYRETA DAM
MAP NAME	ATINGUY RIVER CROSS SECTIONAL VIEW
DWG NO.	14-3

ATINGUY RIVER CROSS SECTIONAL VIEW SCALE = 1/200

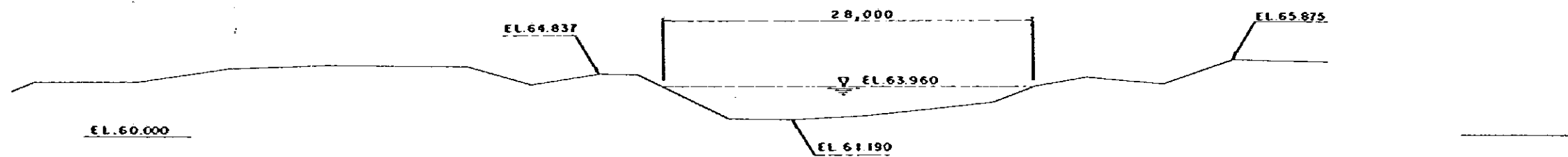
NO. - 500



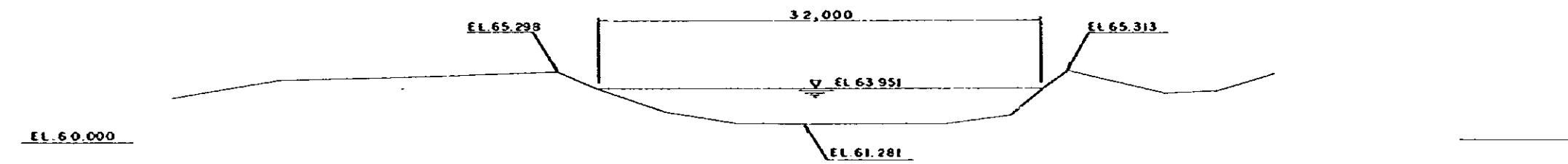
NO. - 600



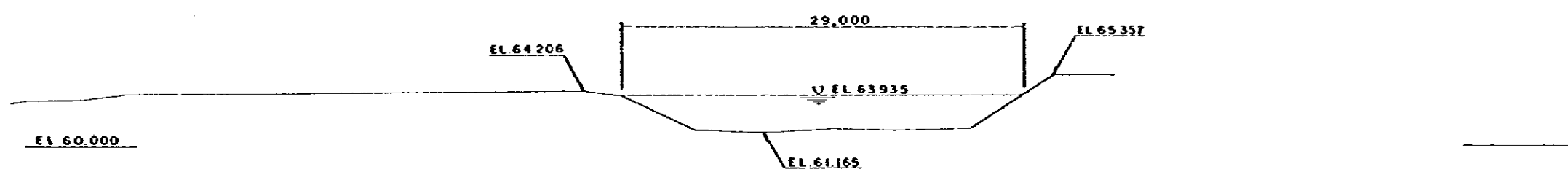
NO. - 700



NO. - 800



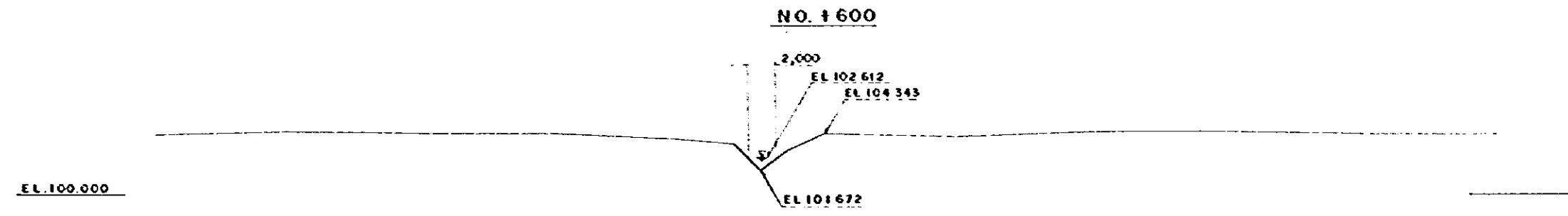
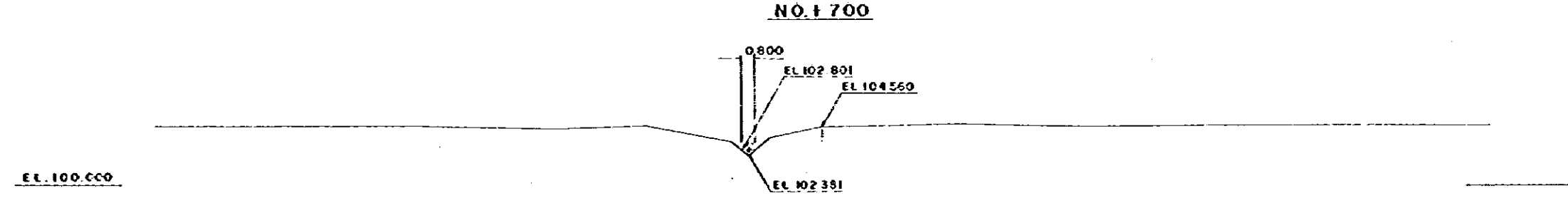
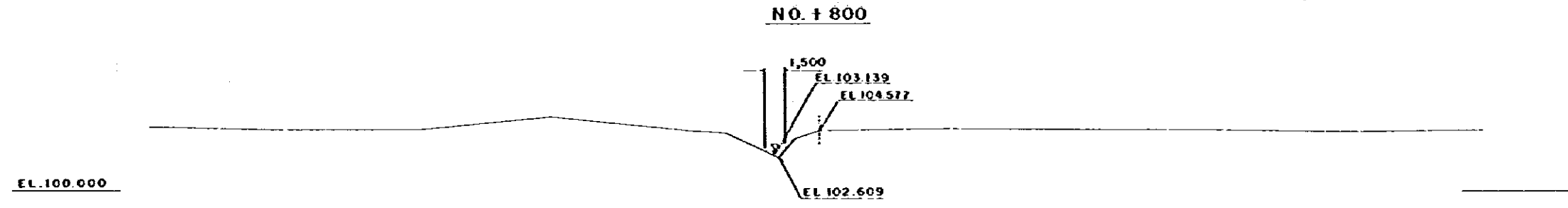
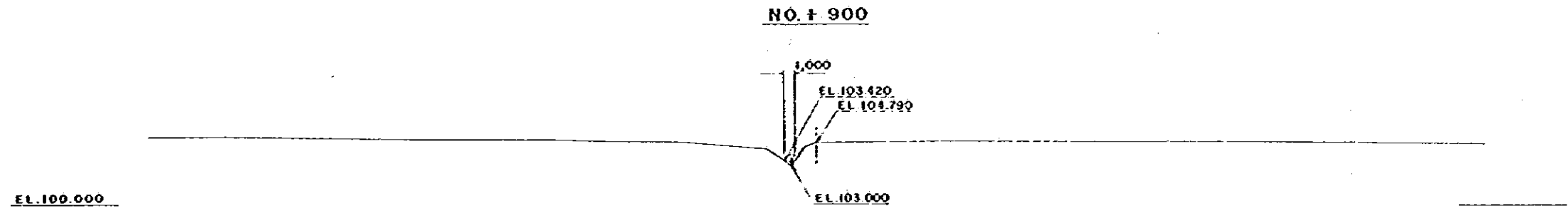
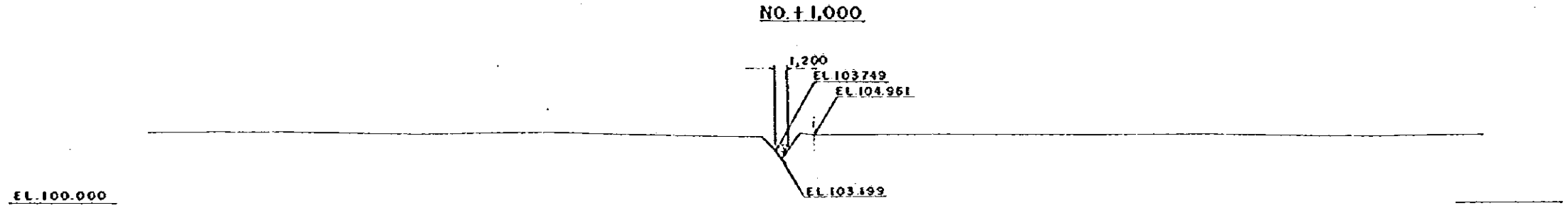
NO. - 900



民國卅九年
10507
水利部測量司

PROJECT NAME	THE IRRIGATION AND DRAINAGE PROJECT IN THE ADJACENT AREA TO THE YACYRETA DAM
MAP NAME	ATINGUY RIVER CROSS SECTIONAL VIEW
DWG NO.	14 - 4

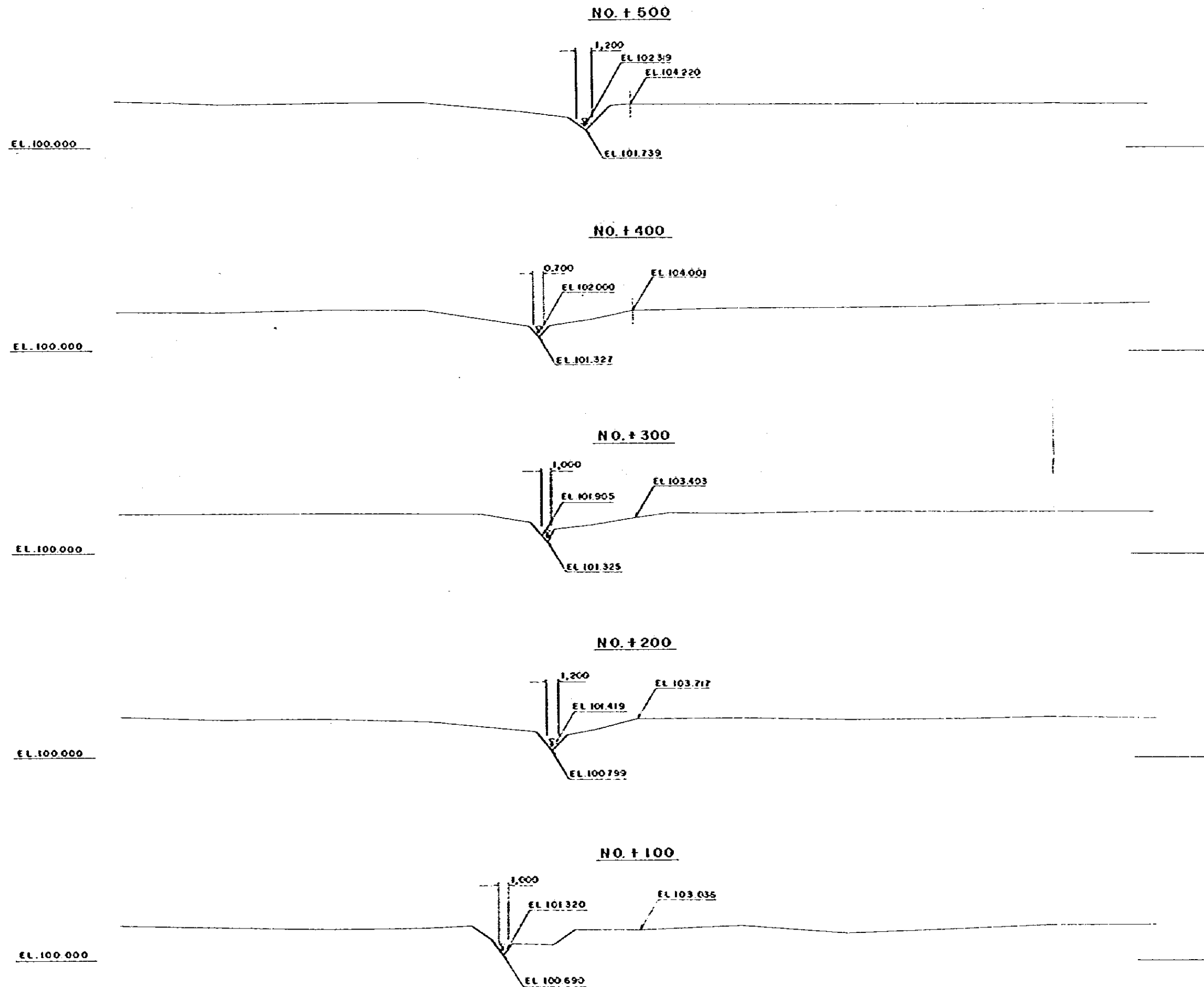
CAJE CUE RIVER CROSS SECTIONAL VIEW SCALE = 1/200



10107

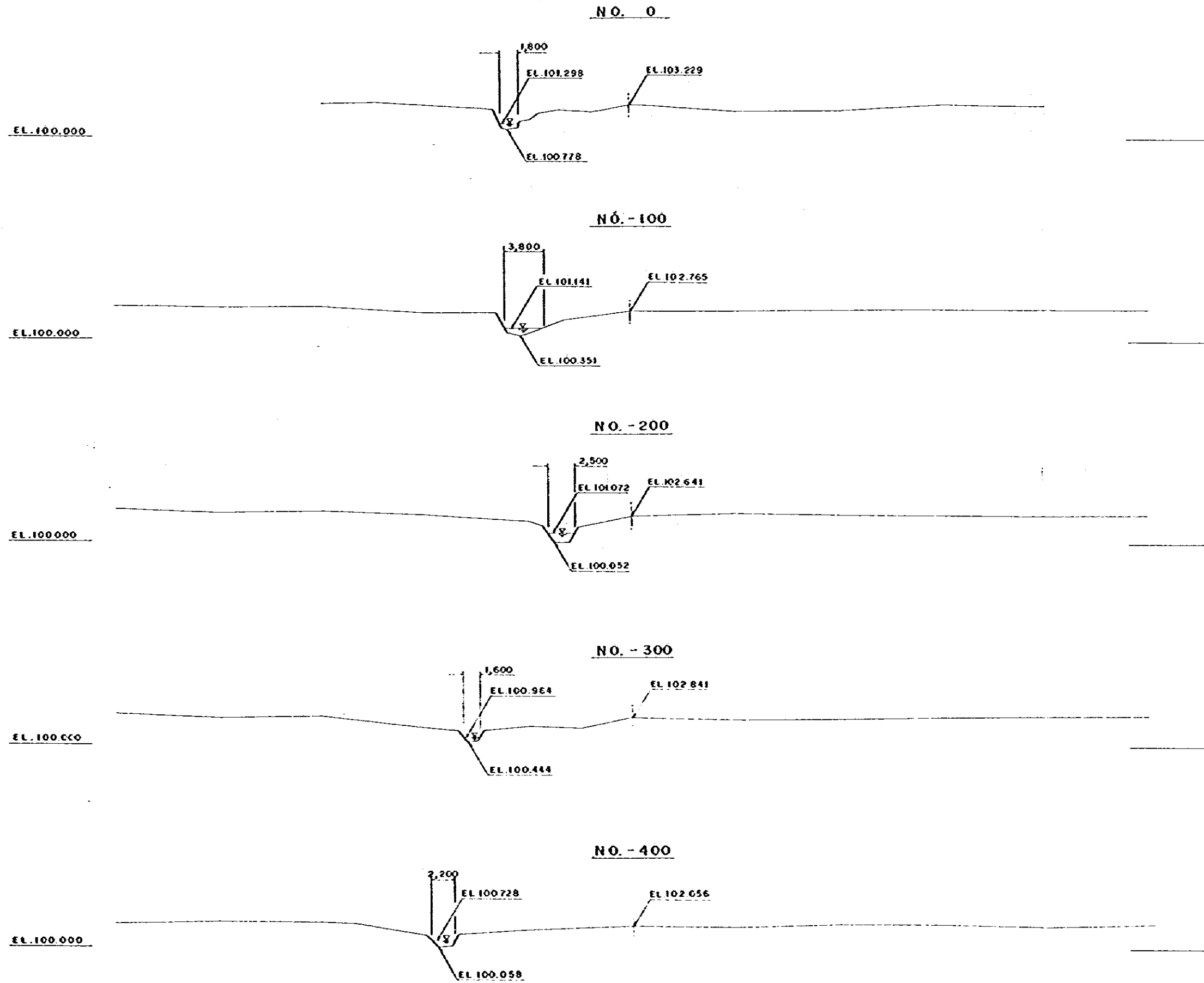
PROJECT NAME	THE IRRIGATION AND DRAINAGE PROJECT IN THE ADJACENT AREA TO THE YACYRETA DAM
MAP NAME	CAJE CUE RIVER CROSS SECTIONAL VIEW
DRAWING NO.	15-1

CAJE CUE RIVER CROSS SECTIONAL VIEW SCALE = 1 / 200



PROJECT NAME	THE IRRIGATION AND DRAINAGE PROJECT IN THE ADJACENT AREA TO THE YACYRETA DAM
MAP NAME	CAJE CUE RIVER CROSS SECTIONAL VIEW
DRAWN	15-2

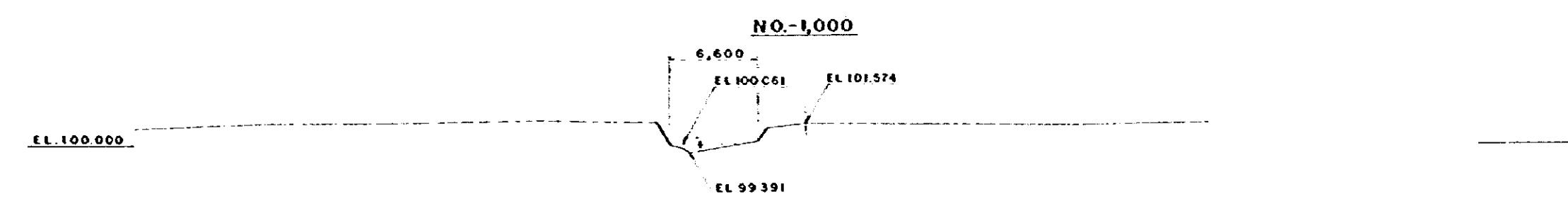
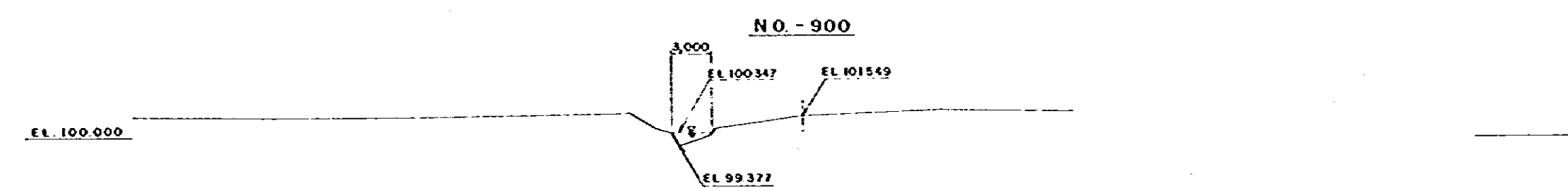
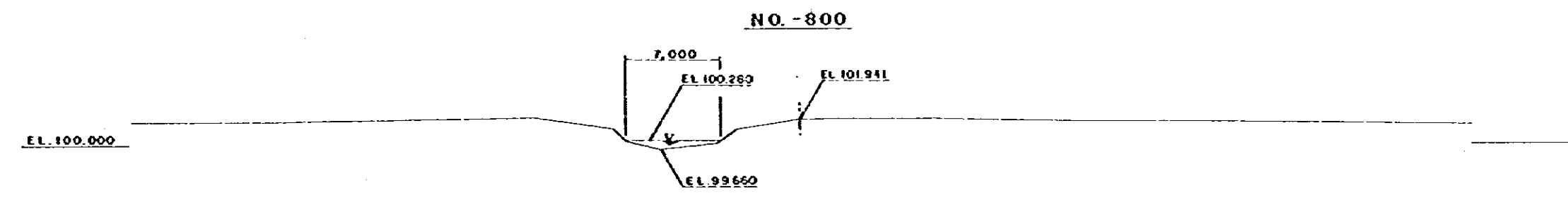
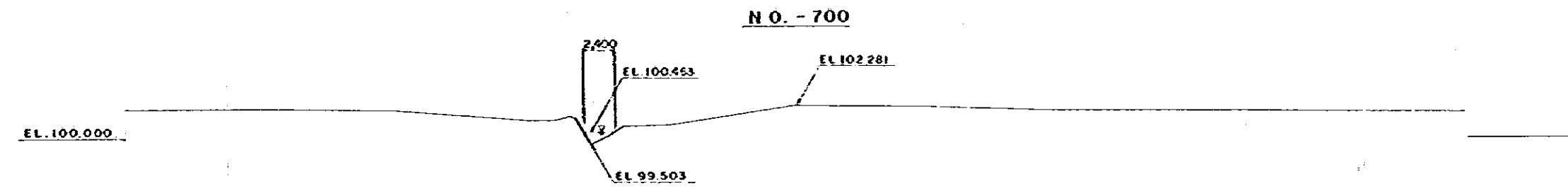
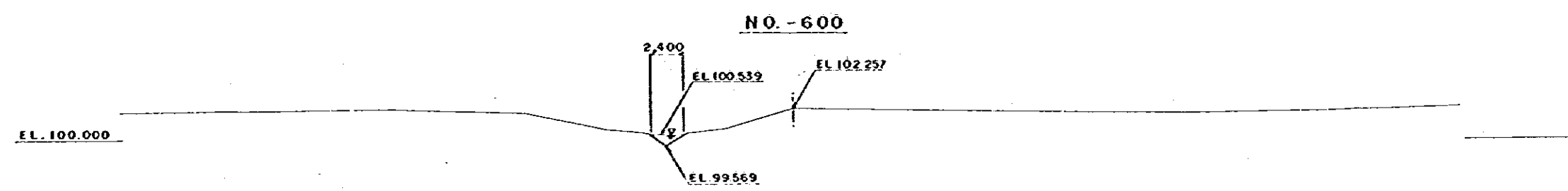
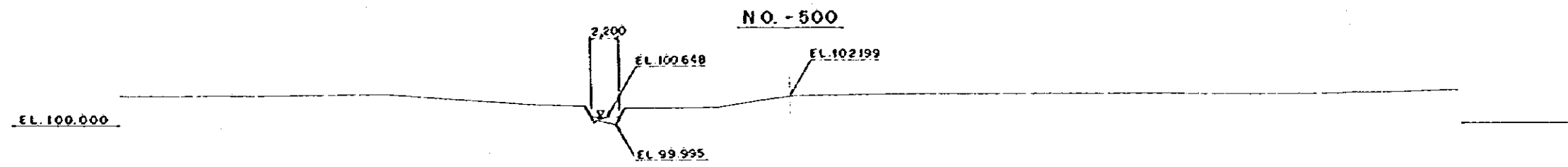
CAJE CUE RIVER CROSS SECTIONAL VIEW SCALE - 1/200



375715
10107
1281128

PROJECT NAME	THE IRRIGATION AND DRAINAGE PROJECT IN THE ADJACENT AREA TO THE YACYREFA DAM
MAP NAME	CAJE CUE RIVER CROSS SECTIONAL VIEW
DRAWN	15-3

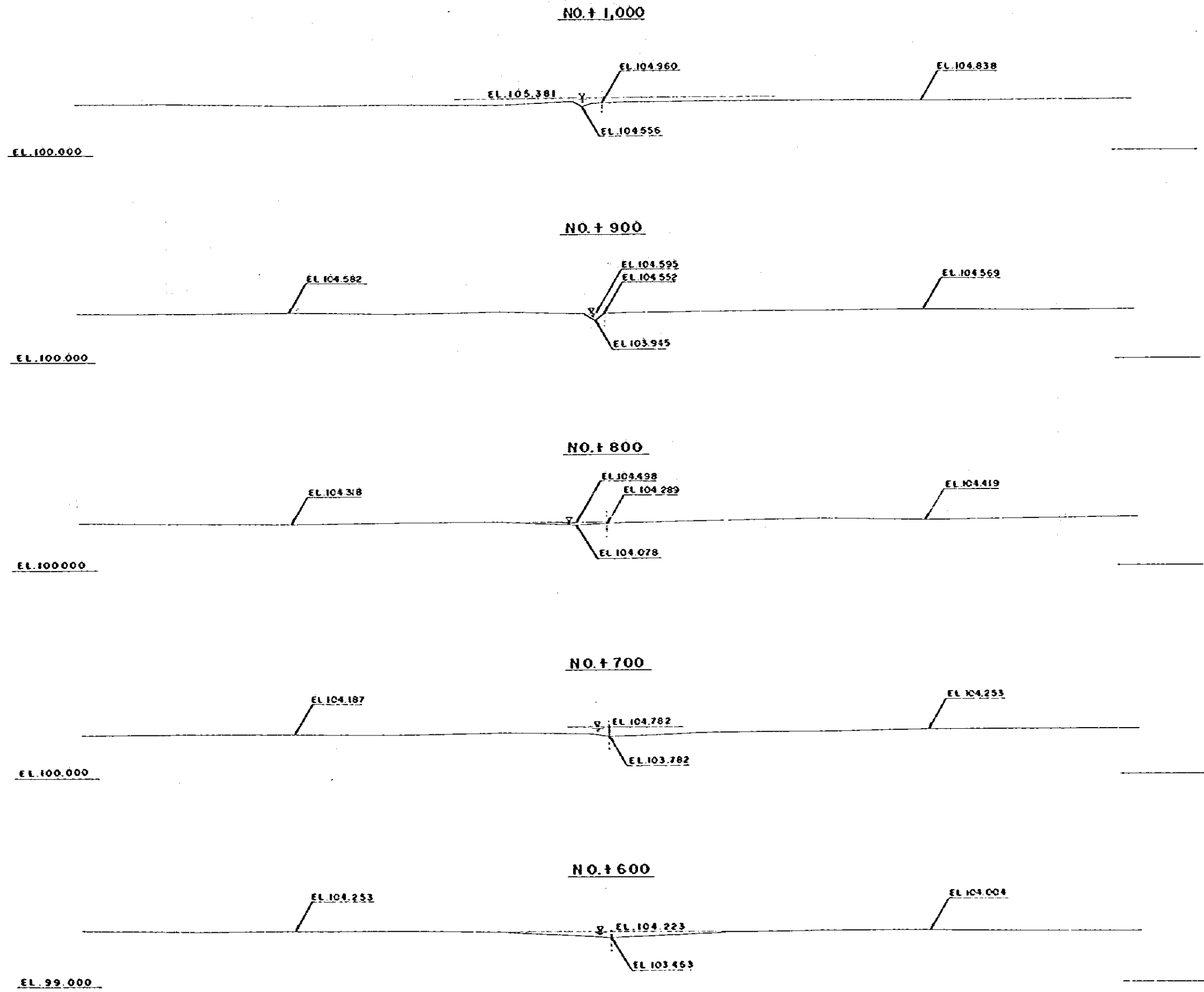
CAJE CUE RIVER CROSS SECTIONAL VIEW SCALE = 1/200



10107

PROJECT NAME	THE IRRIGATION AND DRAINAGE PROJECT IN THE ADJACENT AREA TO THE YAGRETA DAM
MAP NAME	CAJE CUE RIVER CROSS SECTIONAL VIEW
DWG NO.	15 - 4

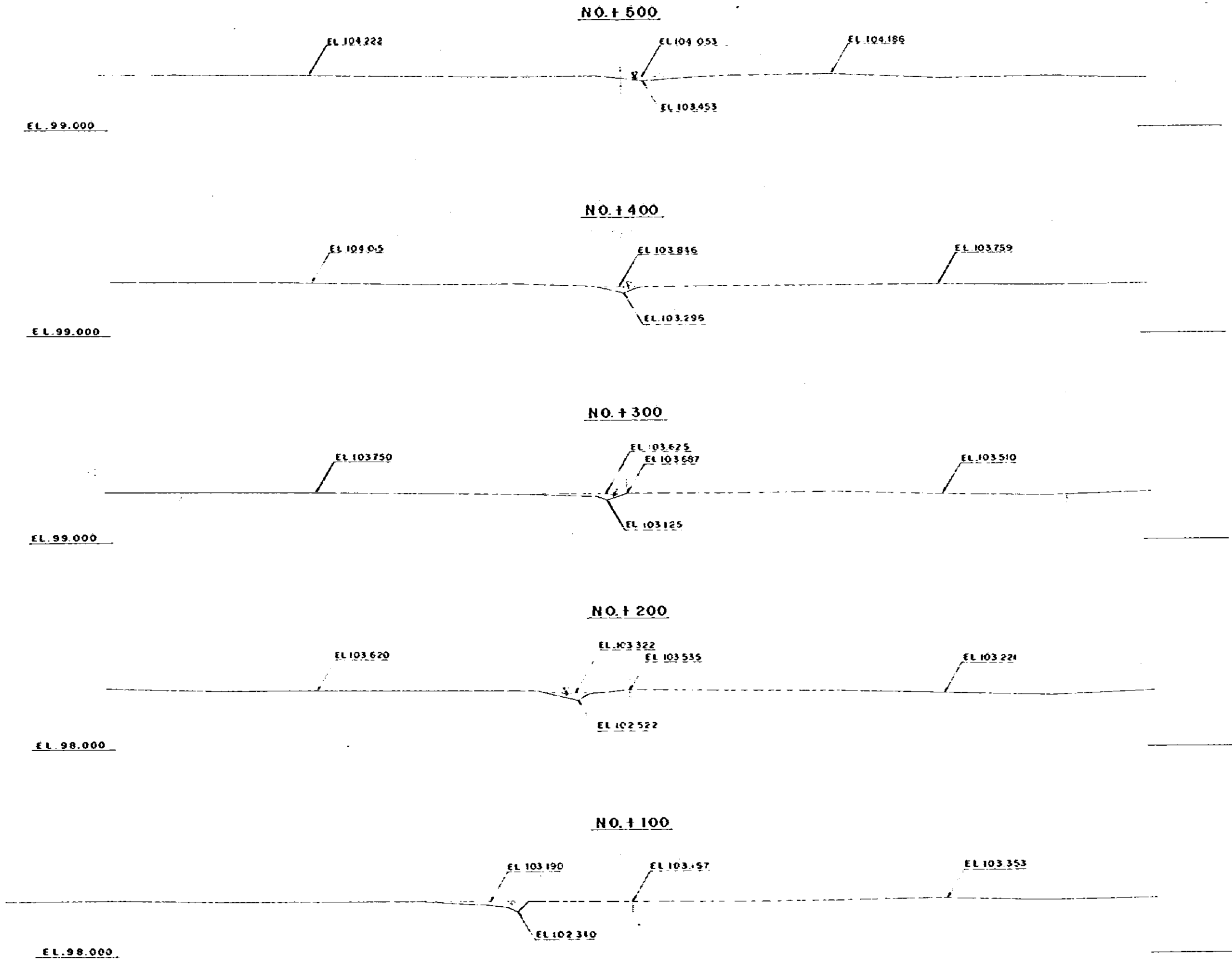
ARROYO INGUA RIVER CROSS SECTIONAL VIEW SCALE = 1/200



10407

PROJECT NAME	THE IRRIGATION AND DRAINAGE PROJECT IN THE ADJACENT AREA TO THE YACURETA DAM
MAP NAME	ARROYO INGUÁ RIVER CROSS SECTIONAL VIEW
DRAWN BY	16 - 1

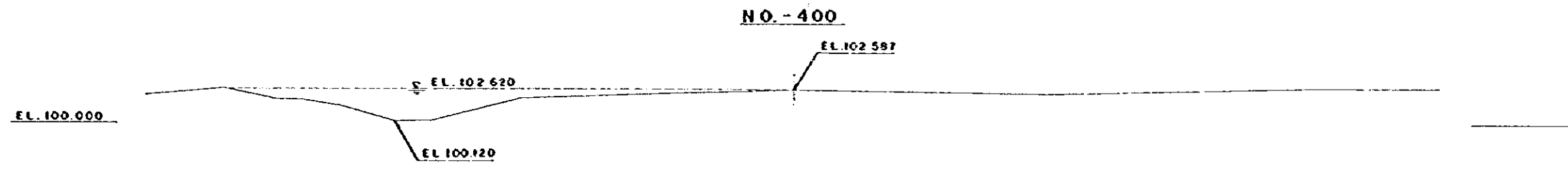
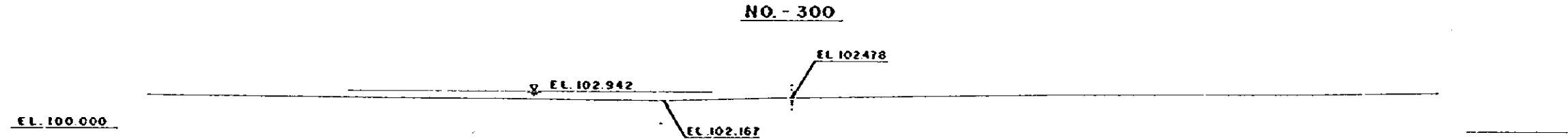
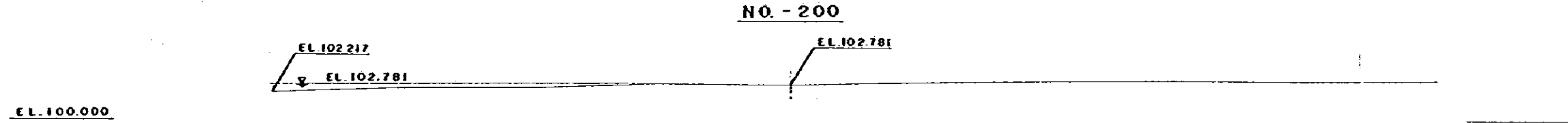
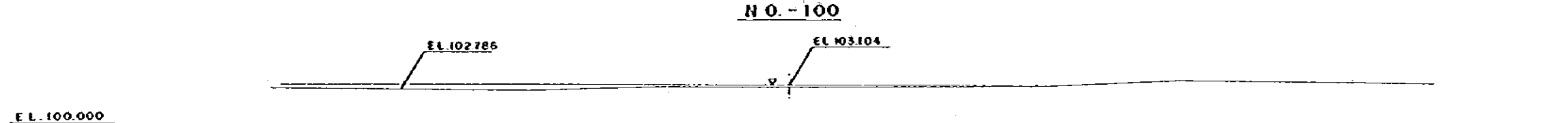
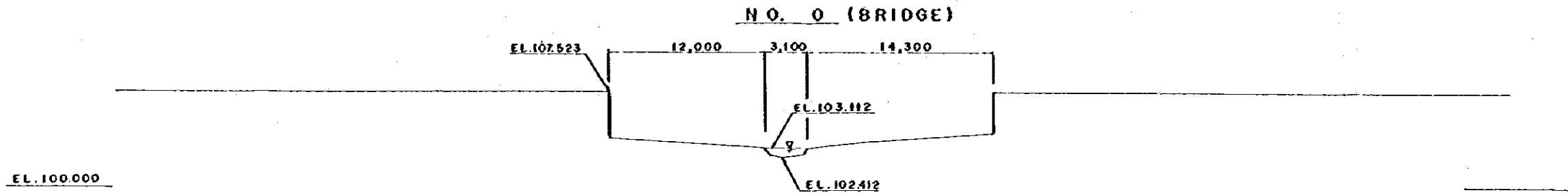
ARROYO INGUA RIVER CROSS SECTIONAL VIEW SCALE = 1/200



NO. 1017
REVISED

PROJECT NAME	THE IRRIGATION AND DRAINAGE PROJECT IN THE ADJACENT AREA TO THE YACYRETA DAM
MAP NAME	ARROYO INGUA RIVER CROSS SECTIONAL VIEW
DWG NO.	16-2

ARROYO INGUA RIVER CROSS SECTIONAL VIEW SCALE = 1/200

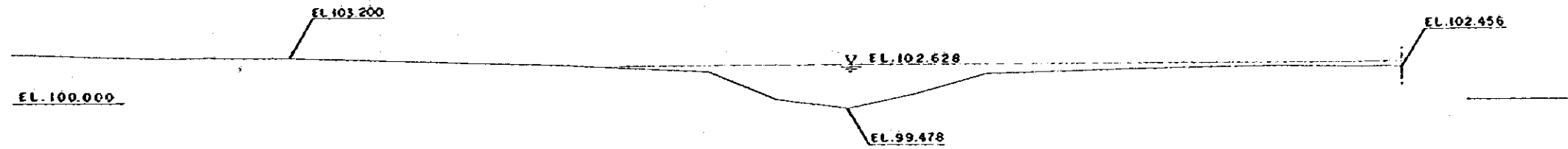


10107

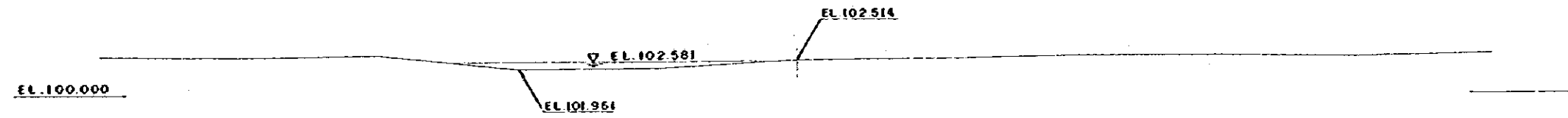
PROJECT NAME	THE IRRIGATION AND DRAINAGE PROJECT IN THE ADJACENT AREA TO THE VACYRETA OAM
MAP NAME	ARROYO INGUA RIVER CROSS SECTIONAL VIEW
DRAWN	16-3

ARROYO INGUA RIVER CROSS SECTIONAL VIEW SCALE = 1/200

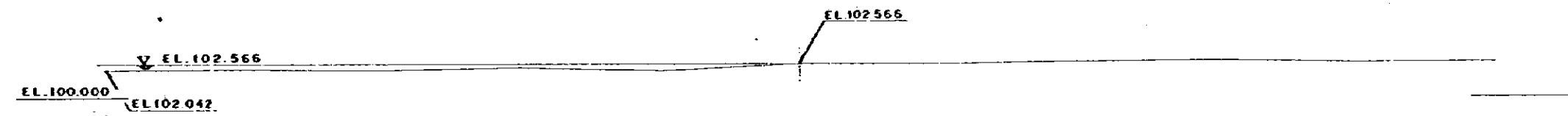
NO. - 500



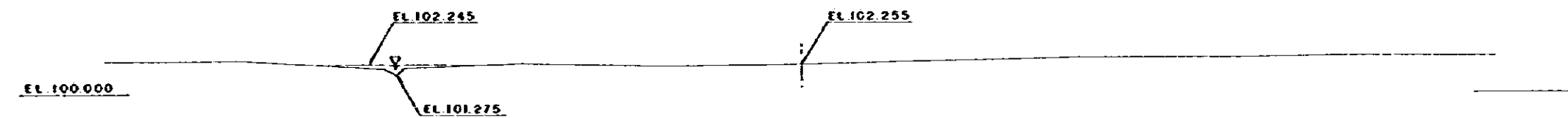
NO. - 600



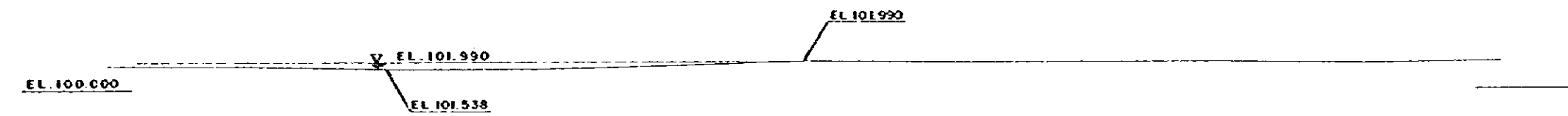
NO. - 700



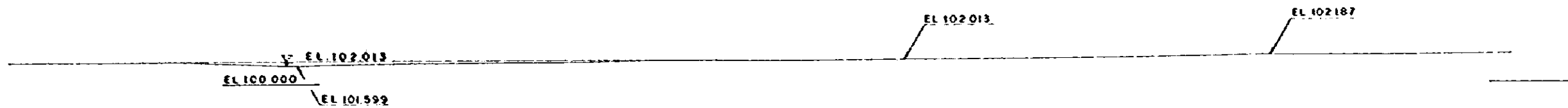
NO. - 800



NO. - 900




NO. - 1,000



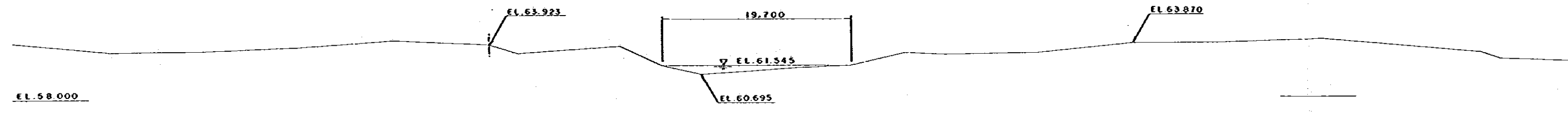
PROJECT NAME	THE IRRIGATION AND DRAINAGE PROJECT IN THE ADJACENT AREA TO THE YACRETA DAM
MAP NAME	ARROYO INGUA RIVER CROSS SECTIONAL VIEW
DRAWN	16-4

YABEBYRY RIVER CROSS SECTIONAL VIEW

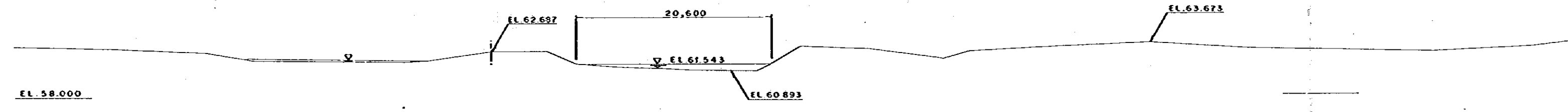
NO. +1,000



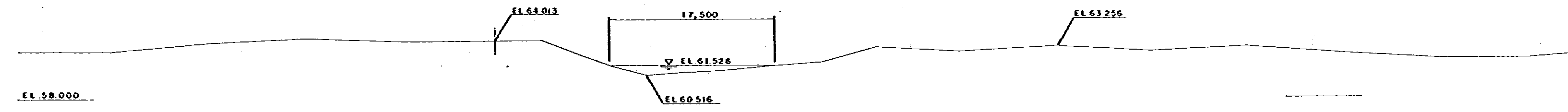
NO. +900



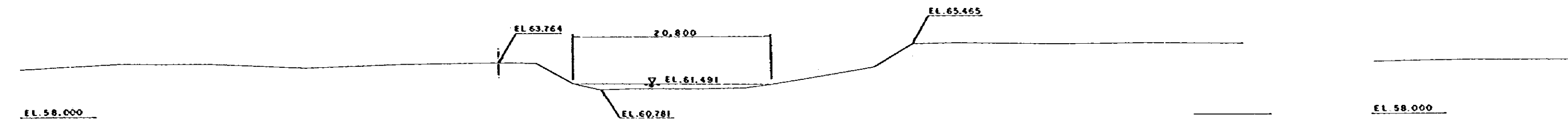
NO. +800

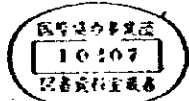
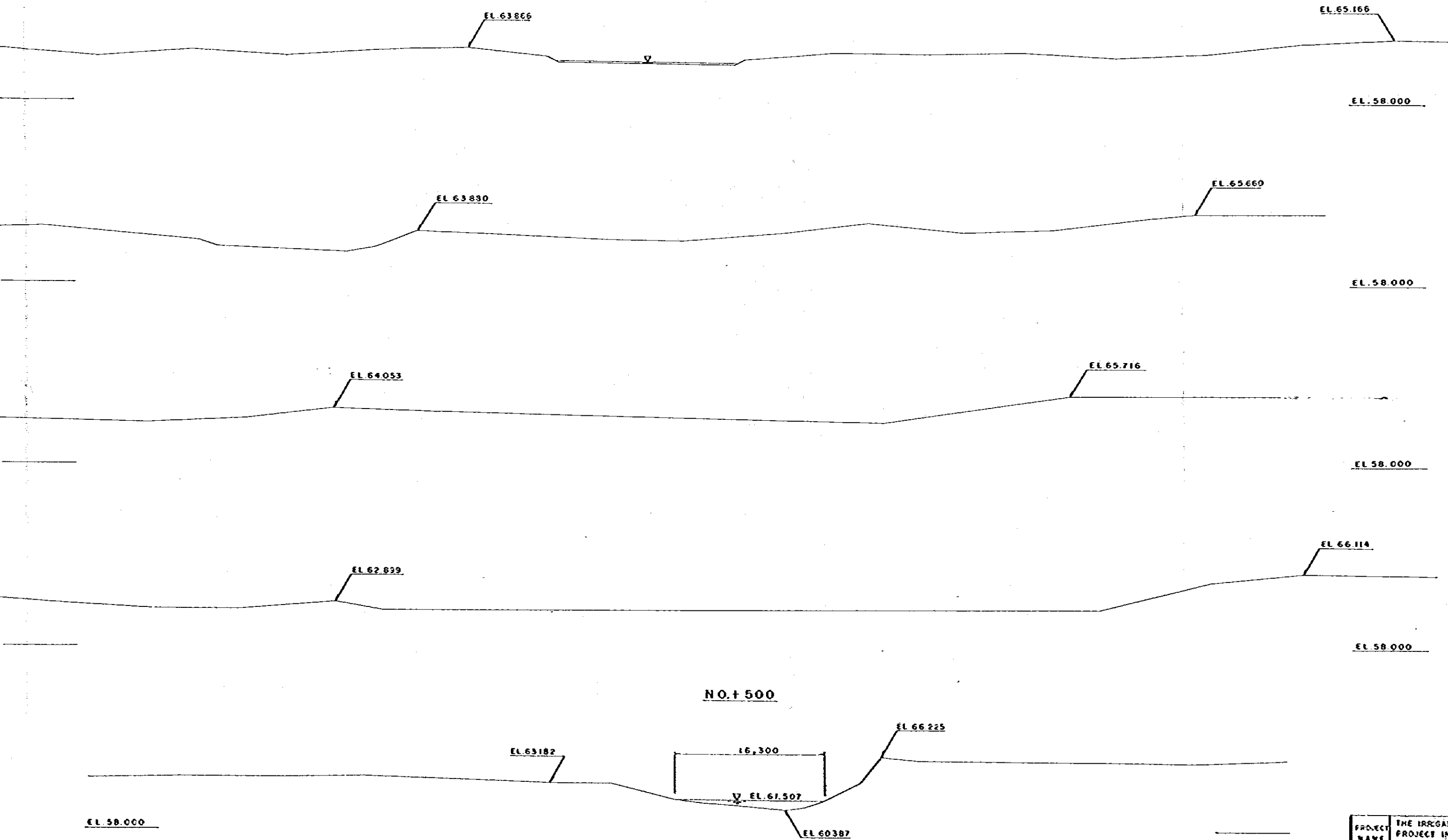


NO. +700



NO. +600

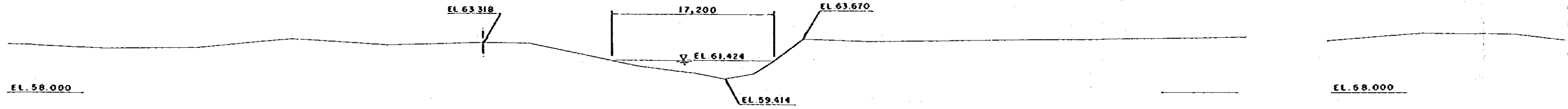





PROJECT NAME	THE IRRIGATION AND DRAINAGE PROJECT IN THE ADJACENT AREA TO THE YACRETA DAM
MAP NAME	YABERY RIVER CROSS SECTIONAL VIEW
DWG NO	17 - 1

YABEBRY RIVER CROSS SECTIONAL VIEW SCALE


NO. +400



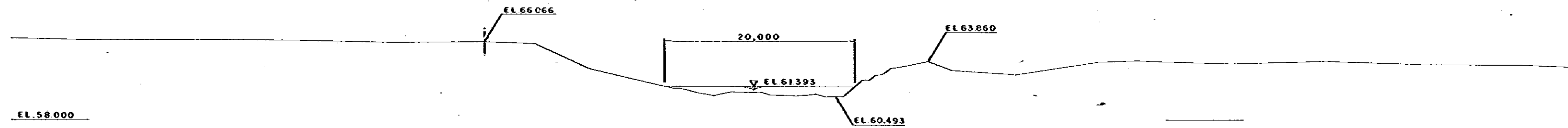
NO. +200




NO. +100



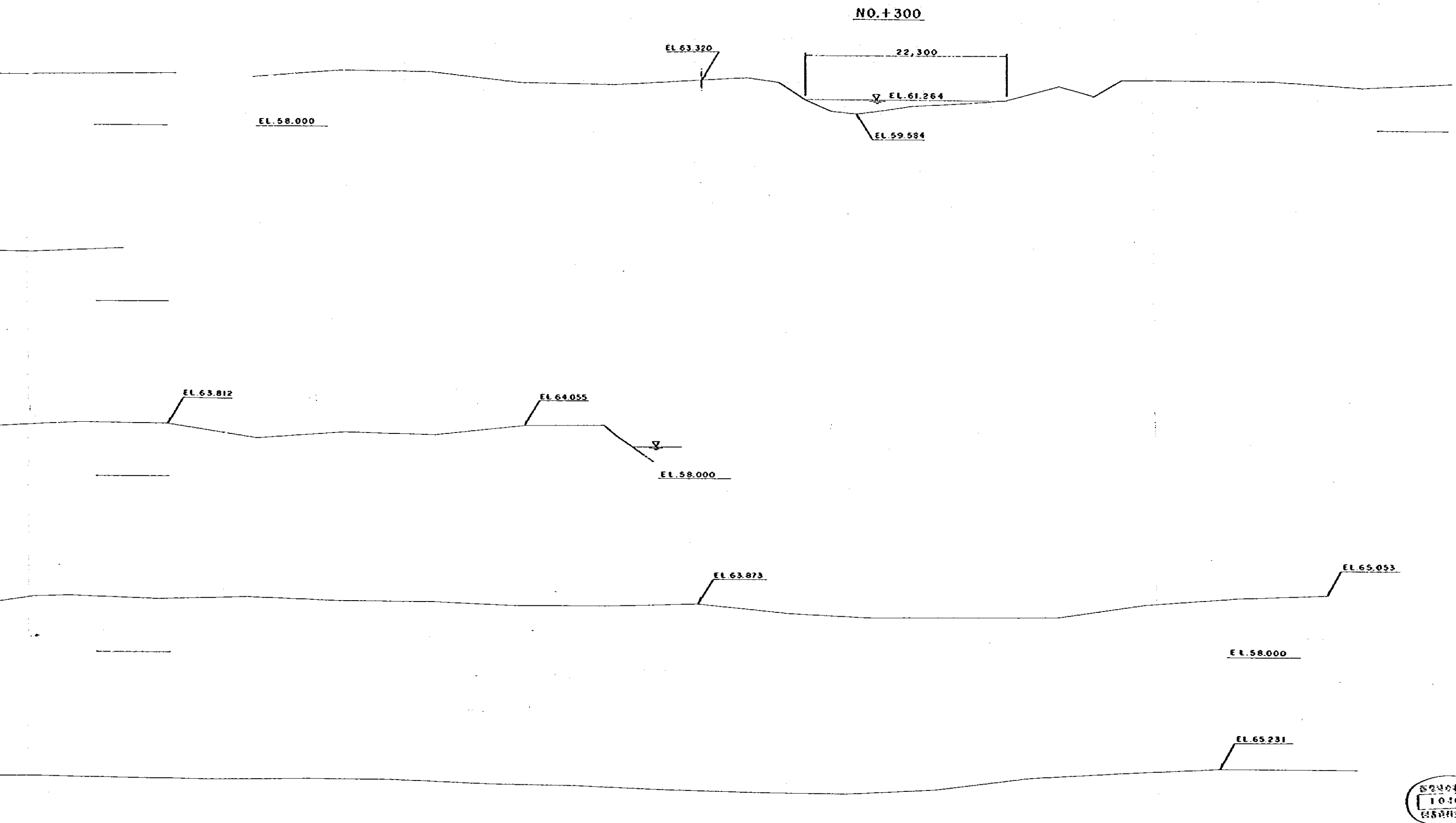
NO. 0



NO. -100



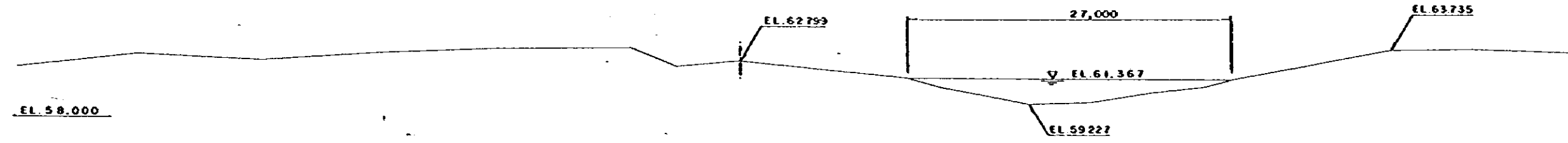
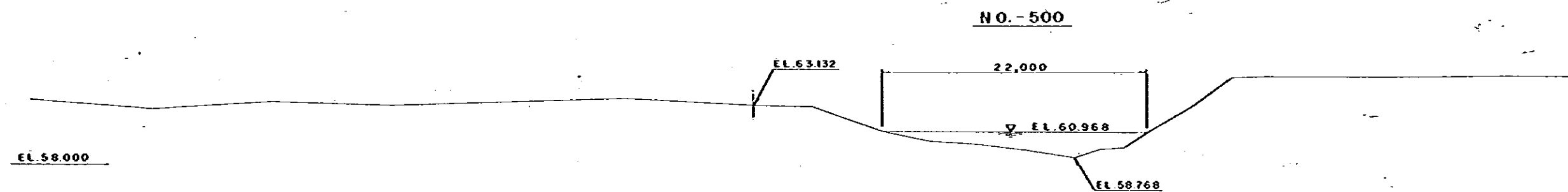


RIVER CROSS SECTIONAL VIEW SCALE = 1 / 200



10-107

PROJECT NAME	THE IRRIGATION AND DRAINAGE PROJECT IN THE ADJACENT AREA TO THE YACYRETA DAM
MAP NAME	YABBYRY RIVER CROSS SECTIONAL VIEW
DRAWN	17-2

YABEBYRY RIVER



YABEBYRY RIVER CROSS SECTIONAL VIEW SCALE = 1/200

NO. - 200

EL. 64.196

EL. 64.016

20,400

EL. 61.386

EL. 59.236

EL. 63.618

NO. - 300

EL. 63.761

EL. 63.134

23,000

EL. 61.391

EL. 60.251

EL. 63.652

NO. - 400

EL. 64.071

EL. 64.014

22,000

EL. 61.336

EL. 59.286

EL. 62.570

NO. - 500

EL. 63.132

22,000

EL. 60.968

EL. 58.768

EL. 65.557

EL. 58.000

NO. - 600

EL. 62.799

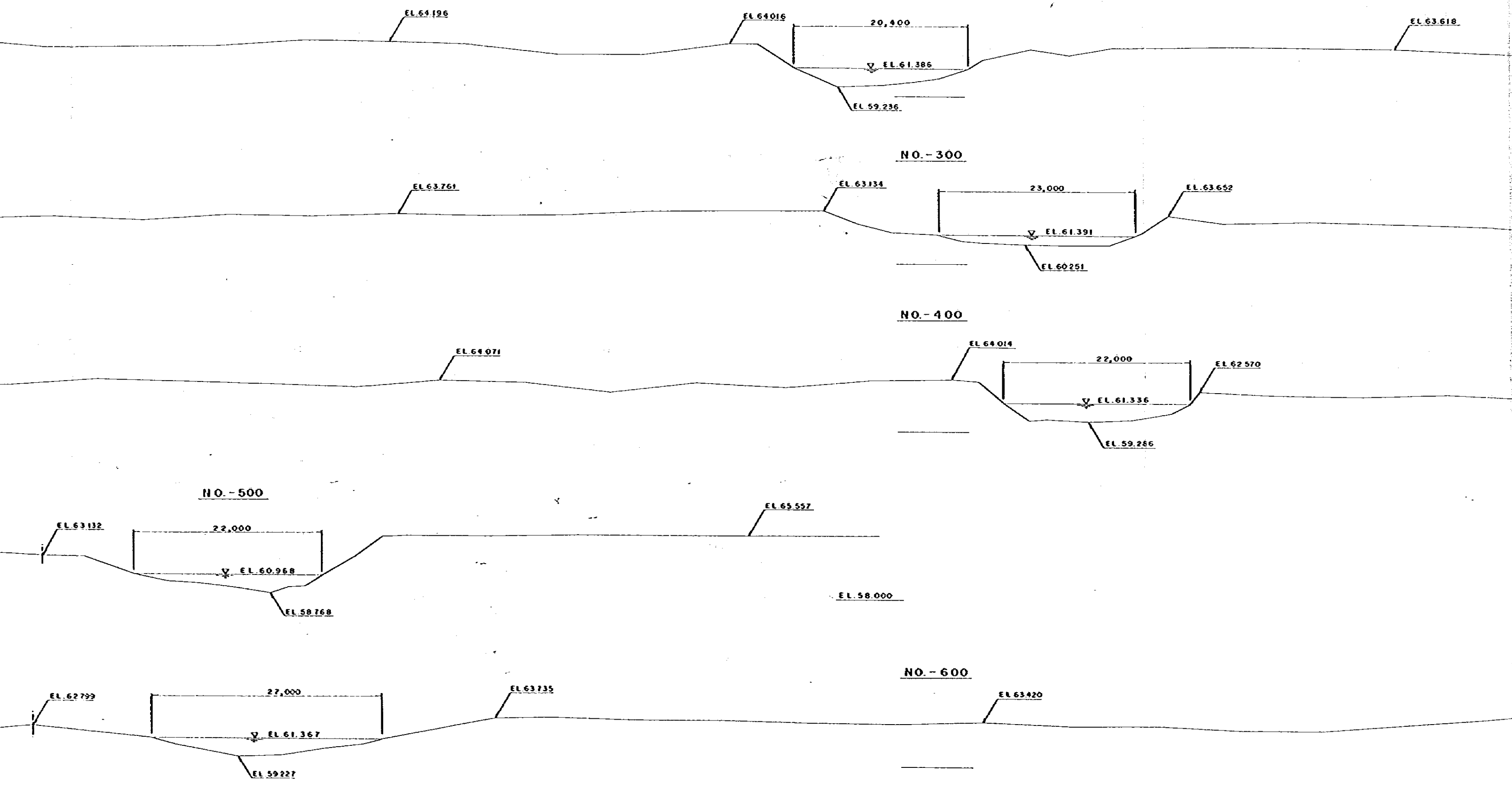
27,000

EL. 61.367


EL. 59.227

EL. 63.735


EL. 63.420




NO. - 200



NO. - 300



NO. - 400



EL. 58.000

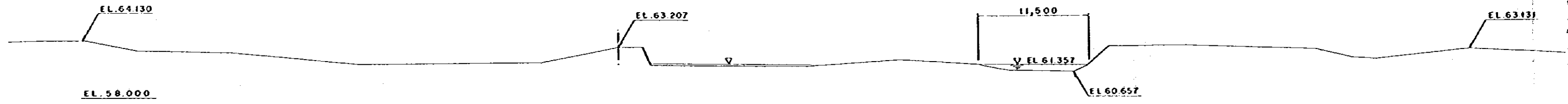
NO. - 600




PROJECT NAME	THE IRRIGATION AND DRAINAGE PROJECT IN THE ADJACENT AREA TO THE YACRETA DAM
MAP NAME	YABBYRY RIVER CROSS SECTIONAL VIEW
DWG NO	17 - 3

YABEBYRY RIVER CROSS SECTIONAL VIEW SCA

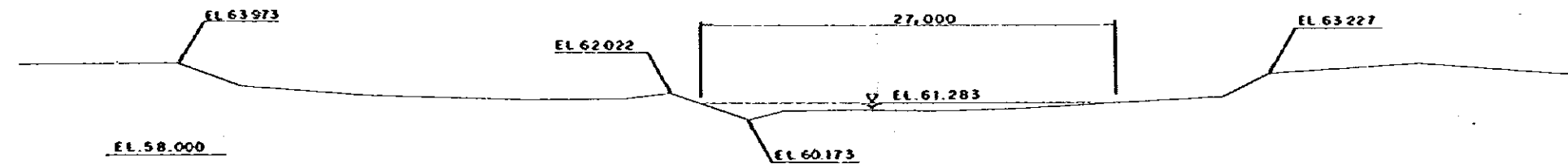
NO. - 700



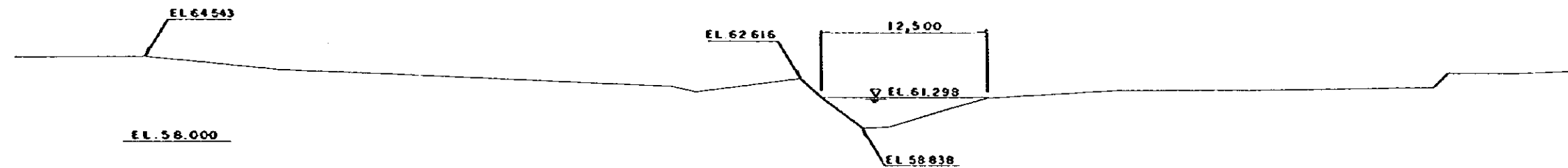
NO. - 800



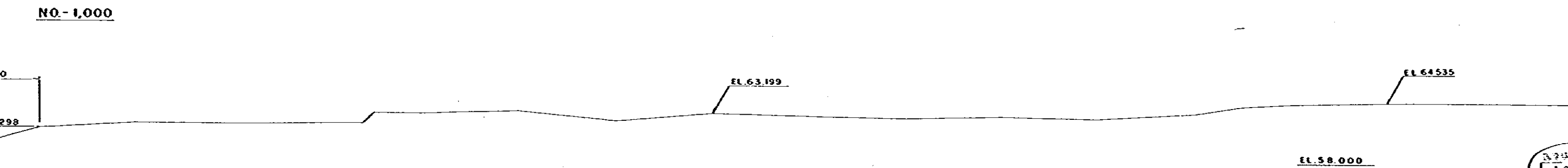



NO. - 900



NO. - 1,000



RIVER CROSS SECTIONAL VIEW SCALE = 1/200



3256408
10107
区署水利課

PROJECT NAME	THE IRRIGATION AND DRAINAGE PROJECT IN THE ADJACENT AREA TO THE YACRETA DAM
MAP NAME	YABERYR RIVER CROSS SECTIONAL VIEW
ORIG. NO.	17-4

