

MASTER PLAN
ON
THE IRRIGATION AND DRAINAGE PROJECT
IN
THE ADJACENT AREA TO THE YACYRETA DAM

INTERIM REPORT
(THE SECOND YEAR)
MAPS & FIGURES

MARCH 1986

JAPAN INTERNATIONAL COOPERATION AGENCY

708
807
AFT

MASTER PLAN
ON
THE IRRIGATION AND DRAINAGE PROJECT
IN
THE ADJACENT AREA TO THE YACYRETA DAM


INTERIM REPORT
(THE SECOND YEAR)
MAPS & FIGURES








MARCH 1986

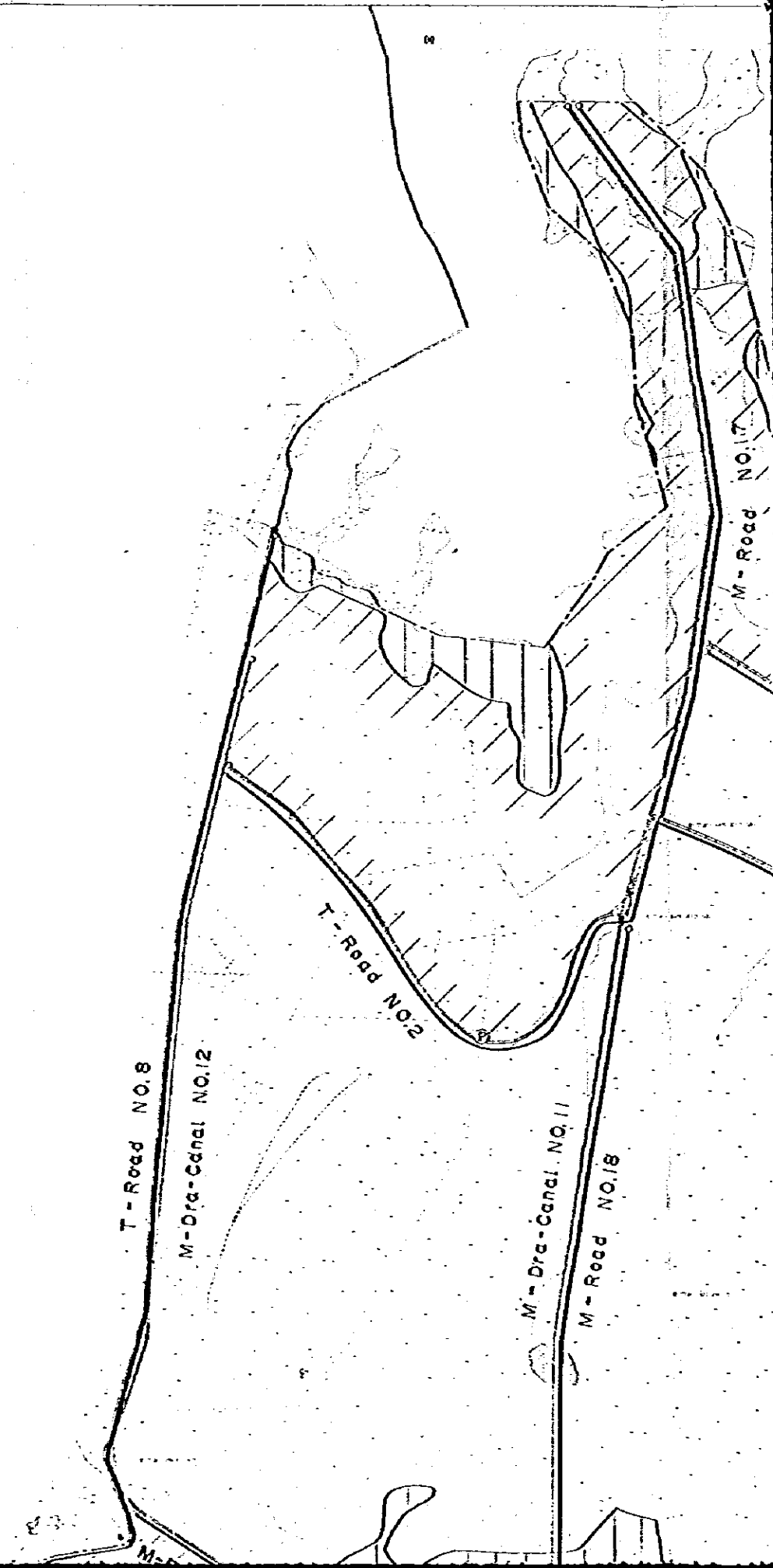
JAPAN INTERNATIONAL COOPERATION AGENCY

Contents			
	Title	Number	Scale
1	General Planning Map	1	1/50000
2	Road Networks Map	1	"
3	Main Drainage Canal System Map	1	"
4	Map of Salt Investigation	1	"
5	Point of Surrey (Leveling) Map	1	"
6	Atinguy River Longitudinal View	1	1/100, 1/3000
7	Caje Cue River Longitudinal View	1	" "
8	La Re River Longitudinal Sectional View	1	" "
9	Listro River Longitudinal Sectional View	1	" "
10	Arroyo Ingua River Longitudinal Sectional View	1	" "
11	Yabebyry River Longitudinal Sectional View	1	" "
12	La Re River Cross Sectional View	4	1/200
13	Listro River Cross Sectional View	4	"
14	Atinguy River Cross Sectional View	4	"
15	Caje Cue River Cross Sectional View	4	"
16	Arroyo Ingua River Cross Sectional View	4	"
17	Yabebyry River Cross Sectional View	4	"

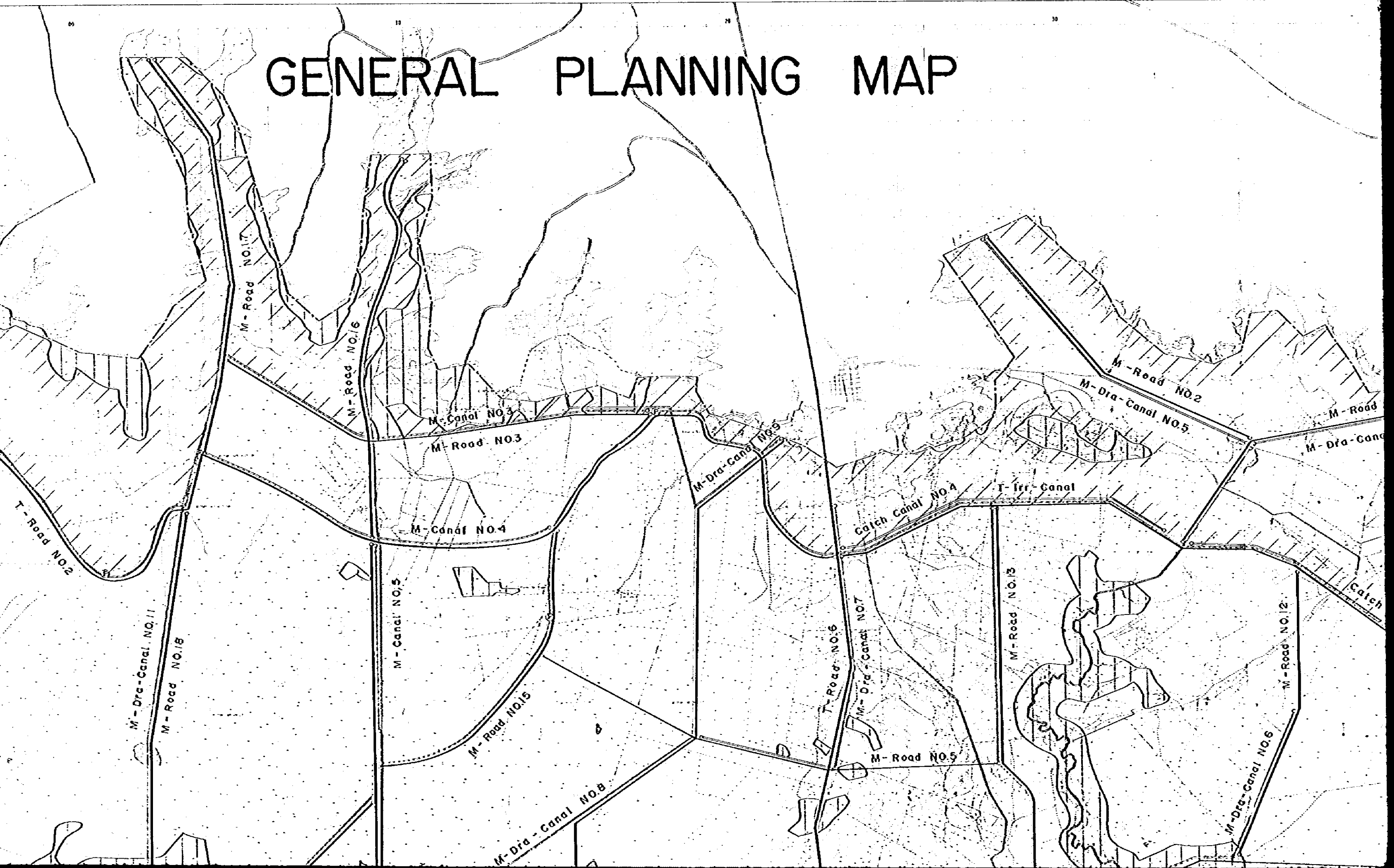
JICA LIBRARY



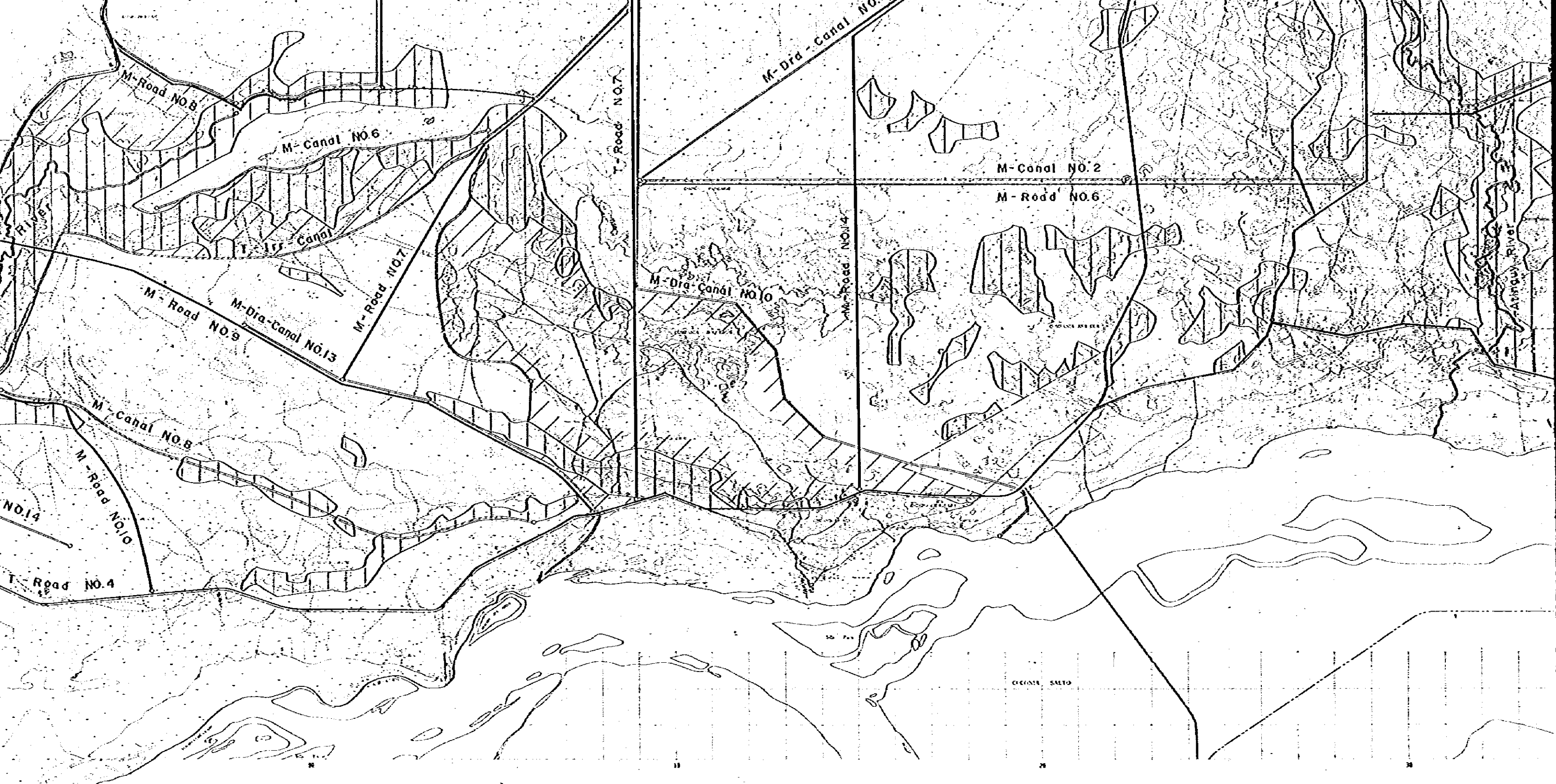
Remarks	
	Irrigation Area
	Non Irrigation Area
	Forest Area
	Trunk & Main Road
	Trunk & Main Irrigation Canal
	Main Drainage Canal
	Pump Station



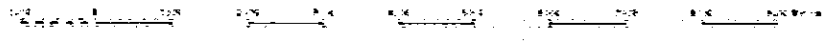
GENERAL PLANNING MAP







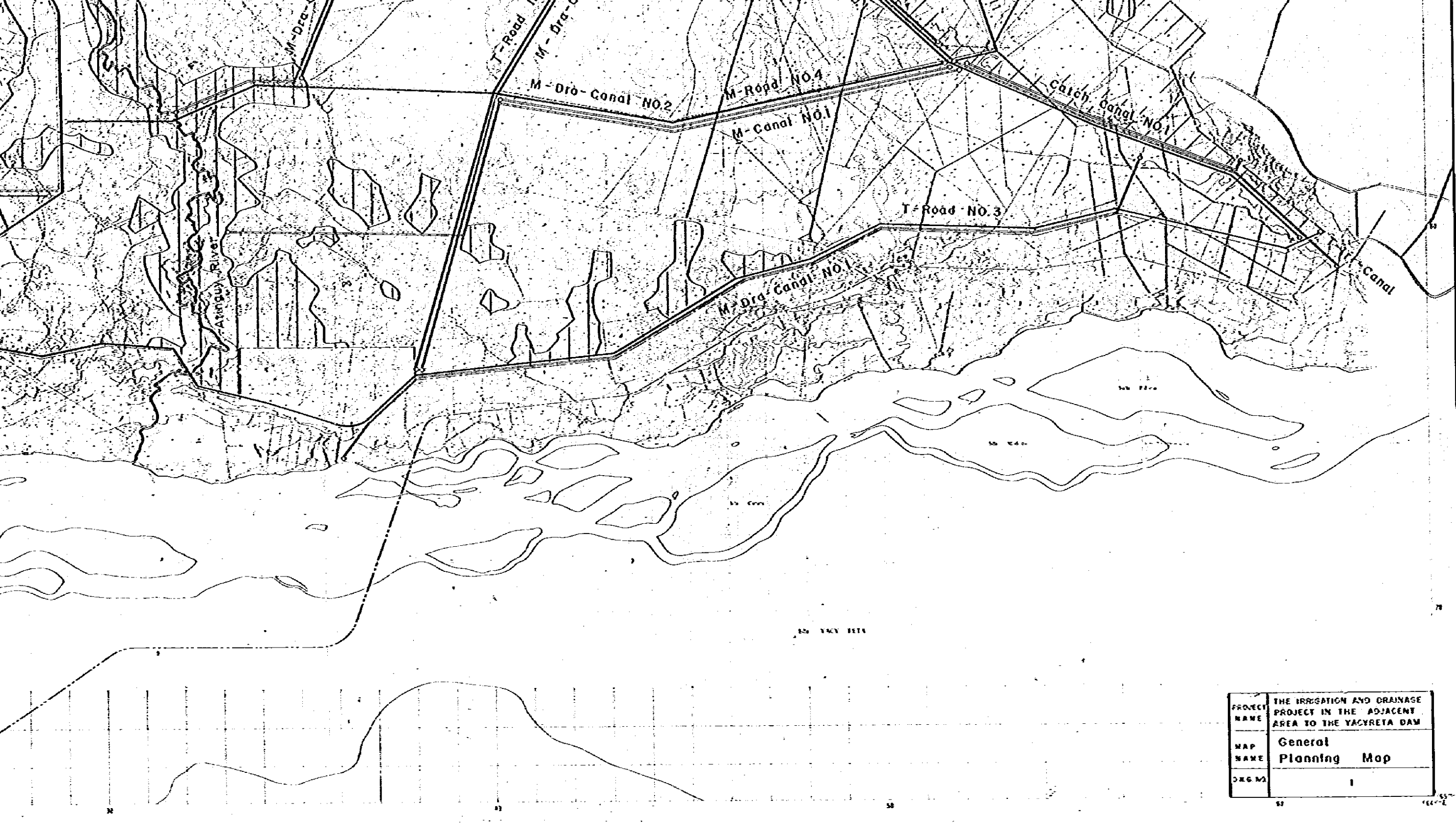
Escala 1:50,000



LEYENDA

- M-ROAD
- M-CANAL
- T-ROAD
- M-DRA-CANAL
- RIVER
- CONTOUR LINE
- GRID LINE
- BOUNDARY
- WATER
- ROAD
- CANAL
- DRAINAGE CANAL
- RIVER
- CONTOUR LINE
- GRID LINE
- BOUNDARY
- WATER

ENCUENTRO DE LÍNEAS




PROJECT NAME	THE IRRIGATION AND DRAINAGE PROJECT IN THE ADJACENT AREA TO THE YACYRETA DAM
MAP NAME	General Planning Map
ORGM	I

1. 比例尺 1:50,000
 2. 投影法 高斯-克吕格投影
 3. 坐标系 北京54坐标系
 4. 高程系 1956年黄海高程系
 5. 成图日期 1980年10月
 6. 设计单位 水利部成都科学研究所

1. 本图是根据1:50,000地形图编制的
 2. 本图是根据1:50,000地形图编制的
 3. 本图是根据1:50,000地形图编制的
 4. 本图是根据1:50,000地形图编制的

1. 比例尺 1:50,000
 2. 投影法 高斯-克吕格投影
 3. 坐标系 北京54坐标系
 4. 高程系 1956年黄海高程系



1978

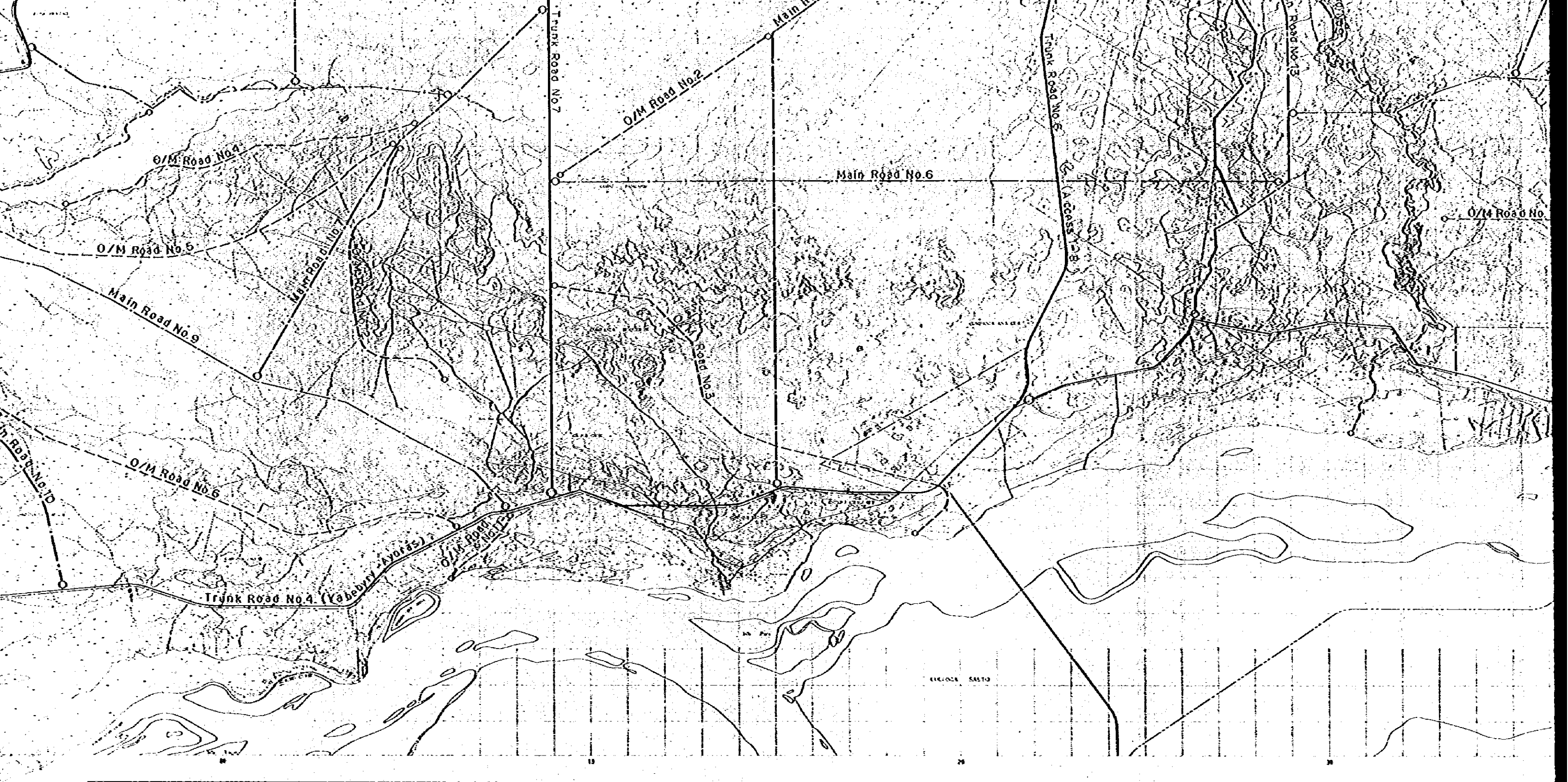


REMARKS	
	Trunk Road
	Main Road
	Operation and Maintenance Road


PROYECTO DE IRRIGACION Y DRENAJE EN LA AREA VECINA DE LA PRESA DE YACYRETA





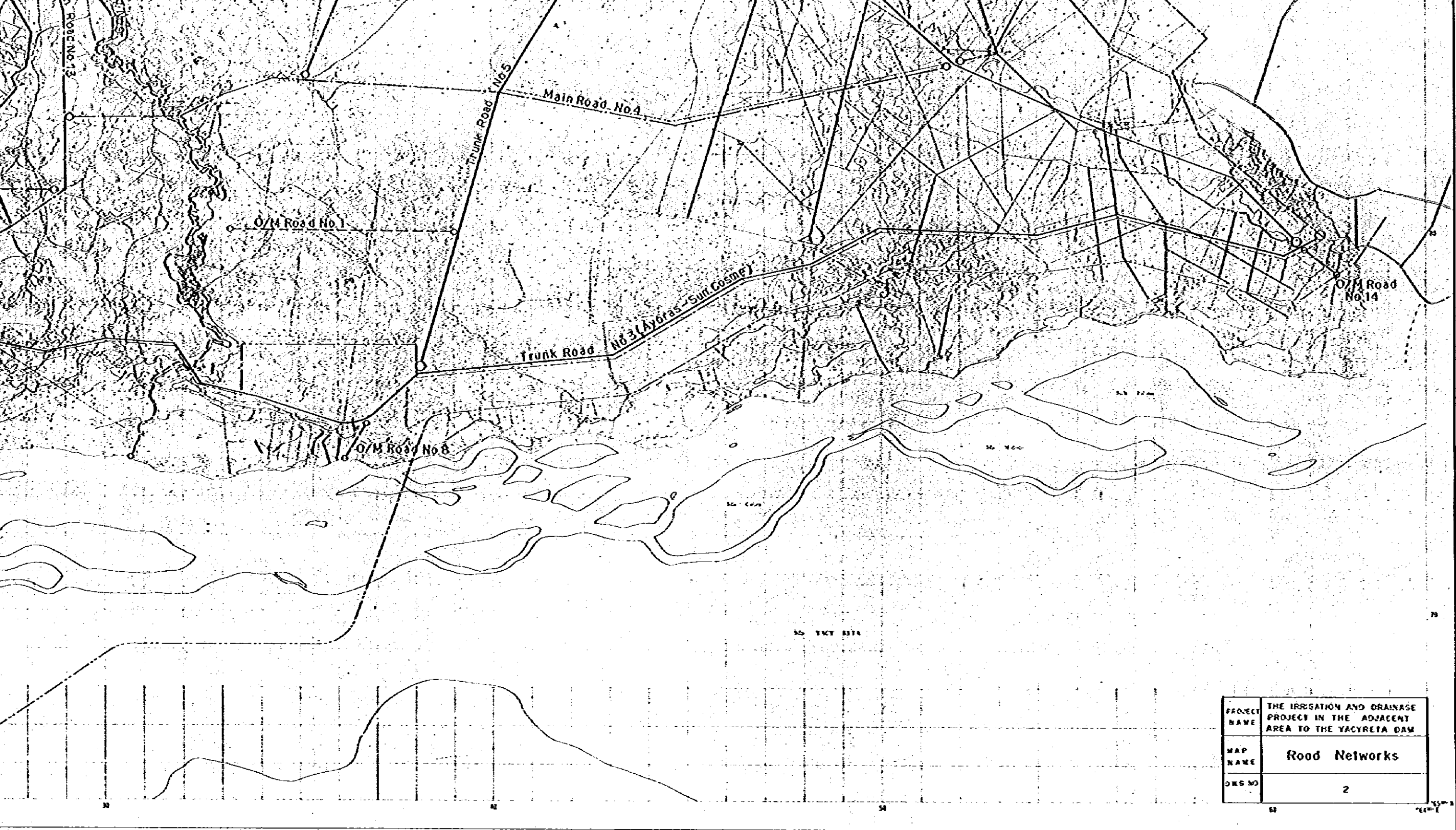


Scale 1:50,000



Legend

Trunk Road	Thick solid line
Main Road	Thin solid line
O/M Road	Dashed line
Contour Line	Thin solid line with elevation
River	Wavy line
Stream	Thin wavy line
Water	Blue area
Settlement	Shaded area
Spot Height	Small circle with number
Spot Elevation	Small circle with number and 'm'
Spot Depression	Small circle with number and 'm'
Spot Contour	Small circle with number and 'm'
Spot Depression Contour	Small circle with number and 'm'
Spot Contour Depression	Small circle with number and 'm'
Spot Depression Contour Depression	Small circle with number and 'm'



PROJECT NAME	THE IRRIGATION AND DRAINAGE PROJECT IN THE ADJACENT AREA TO THE YACRETA DAM
MAP NAME	Road Networks
DWG NO.	2

1. 凡在本圖上所繪之道路均係根據實地測量之結果繪製而成
 2. 凡在本圖上所繪之道路均係根據實地測量之結果繪製而成
 3. 凡在本圖上所繪之道路均係根據實地測量之結果繪製而成
 4. 凡在本圖上所繪之道路均係根據實地測量之結果繪製而成

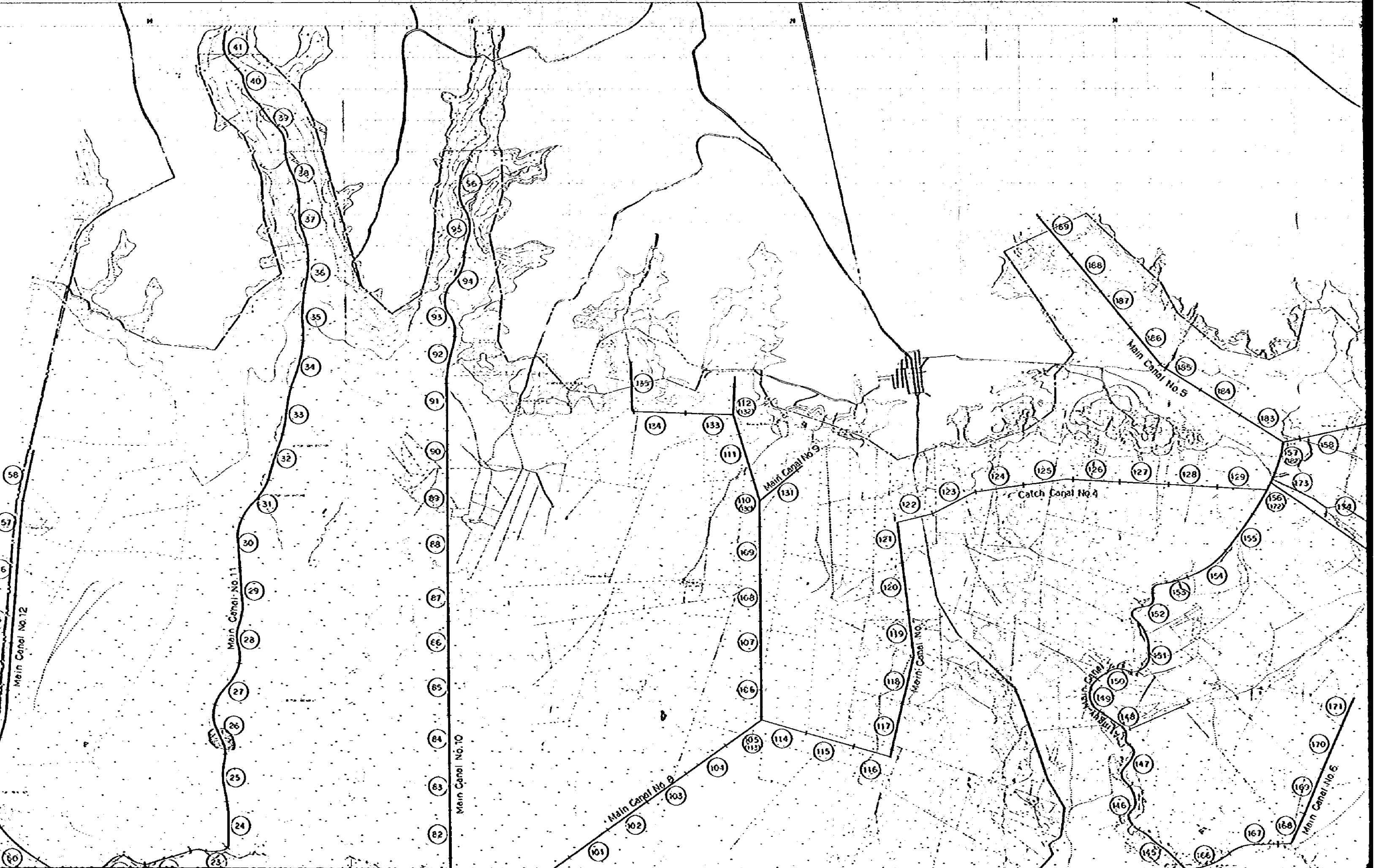


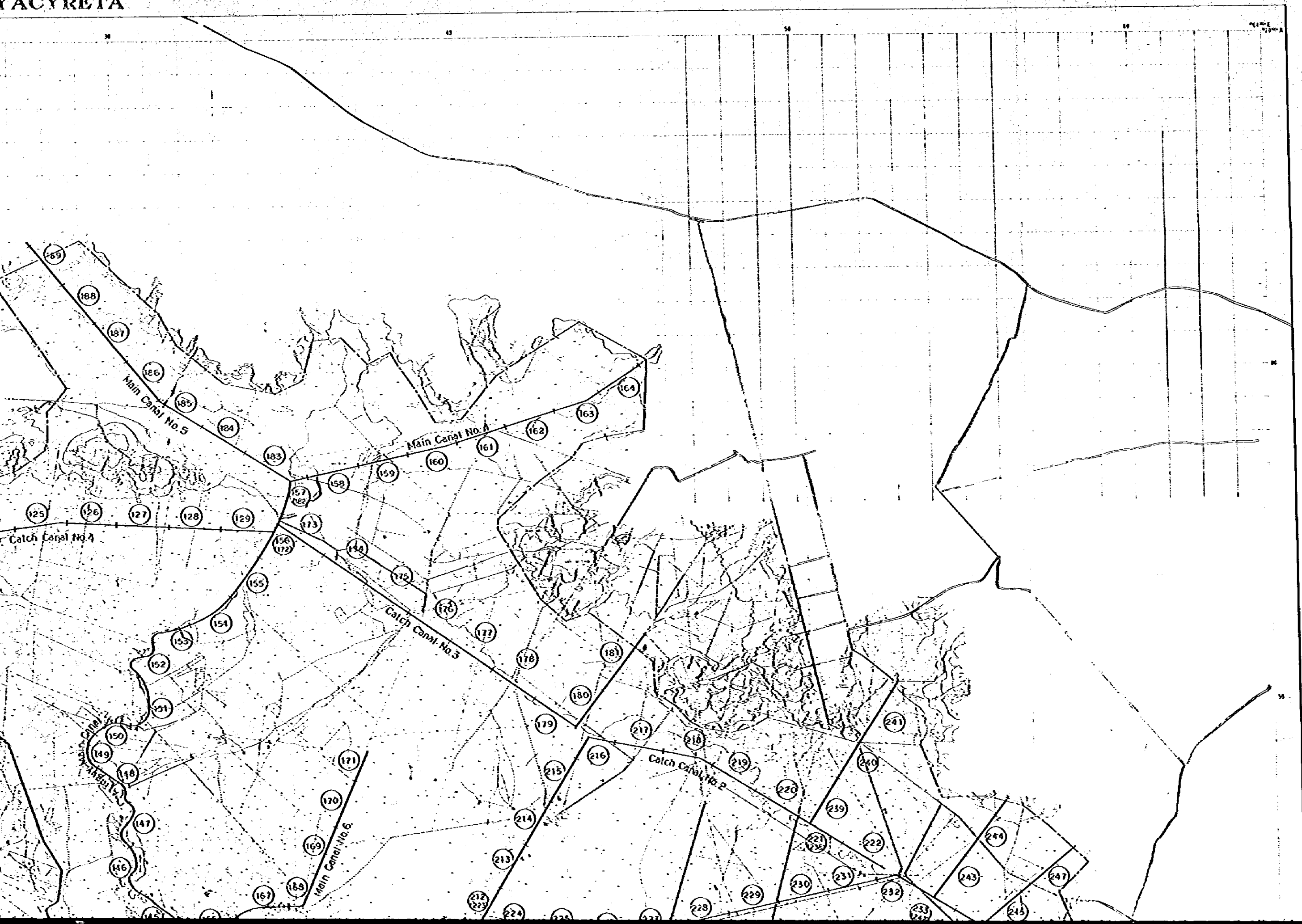
國家水利委員會
 10407
 經濟部水利委員會

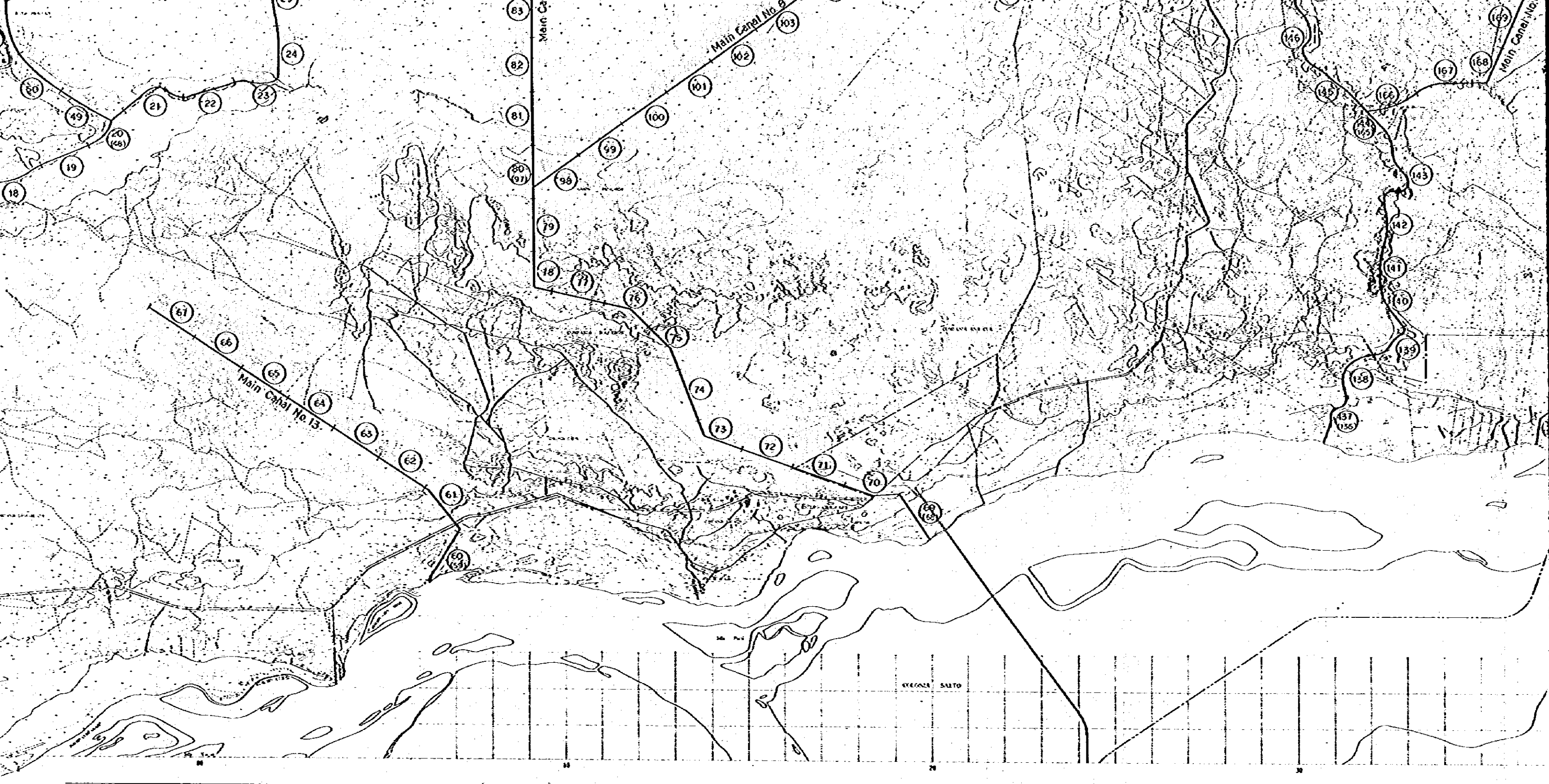


Remarks	
	Main Drainage Canal
	Mesh Number

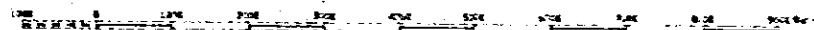
PROYECTO DE IRRIGACION Y DRENAJE EN LA AREA VECINA DE LA PRESA DE YACYRETA





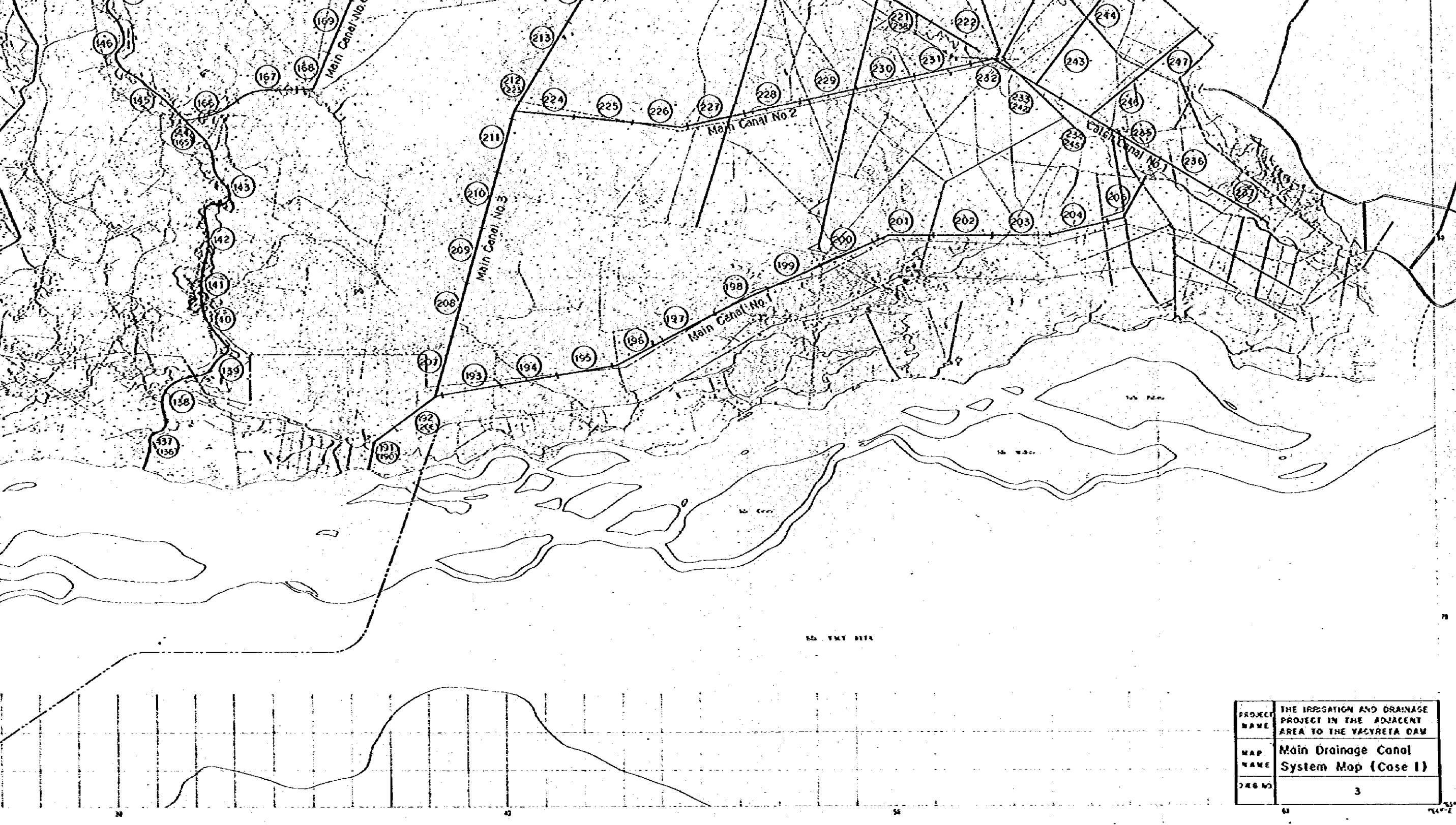


Escala 1:50,000



LEYENDA


...
...
...
...
...




PROJECT NAME	THE IRRIGATION AND DRAINAGE PROJECT IN THE ADJACENT AREA TO THE VASYRETA DAM
MAP NAME	Main Drainage Canal System Map (Case I)
DWG NO.	3

1. 所有工程均按本圖設計
 2. 所有工程均按本圖設計
 3. 所有工程均按本圖設計
 4. 所有工程均按本圖設計
 5. 所有工程均按本圖設計

1. 所有工程均按本圖設計
 2. 所有工程均按本圖設計
 3. 所有工程均按本圖設計
 4. 所有工程均按本圖設計
 5. 所有工程均按本圖設計





10000

20

30

40

50

60

70

1

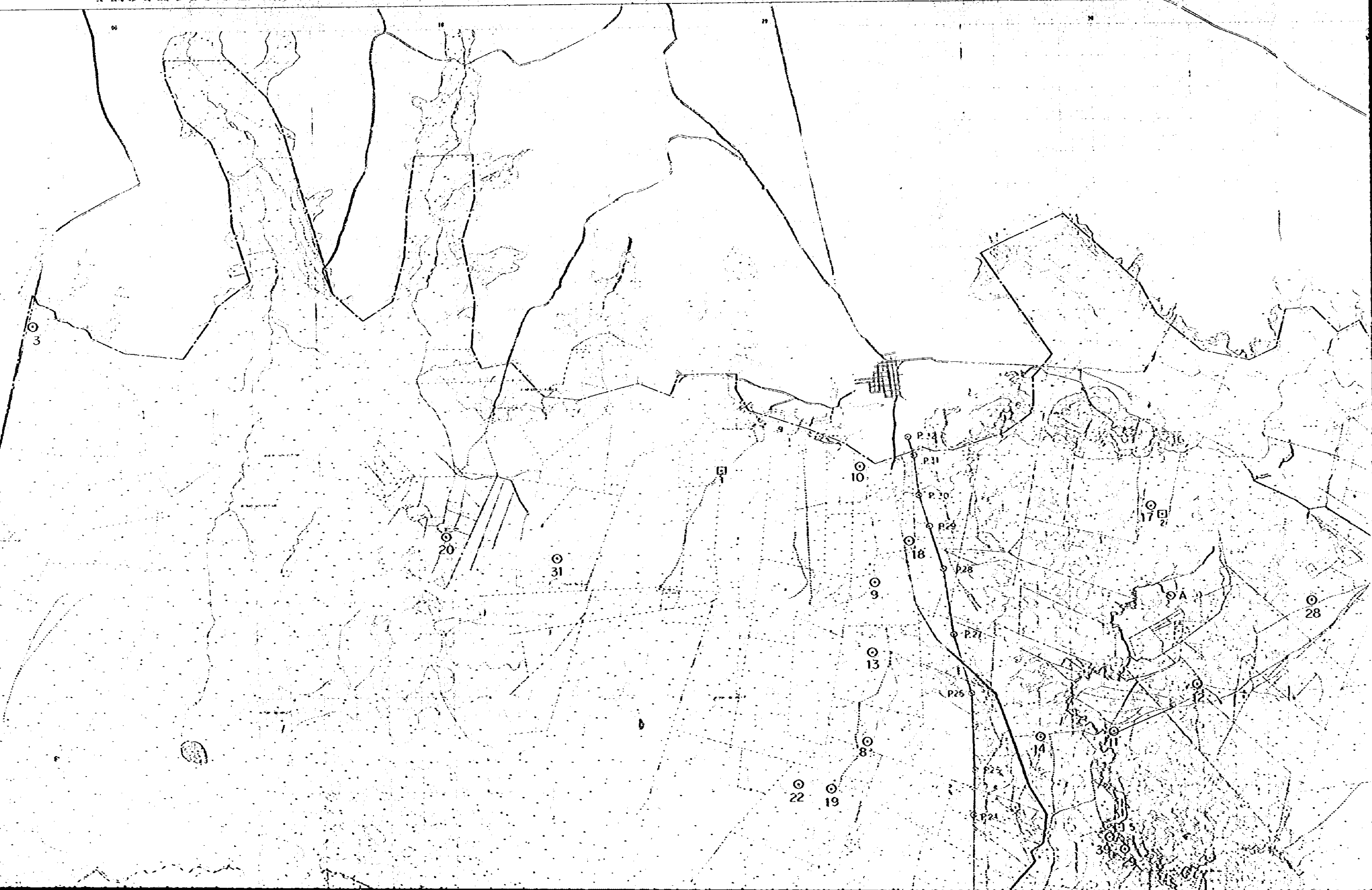
2

3

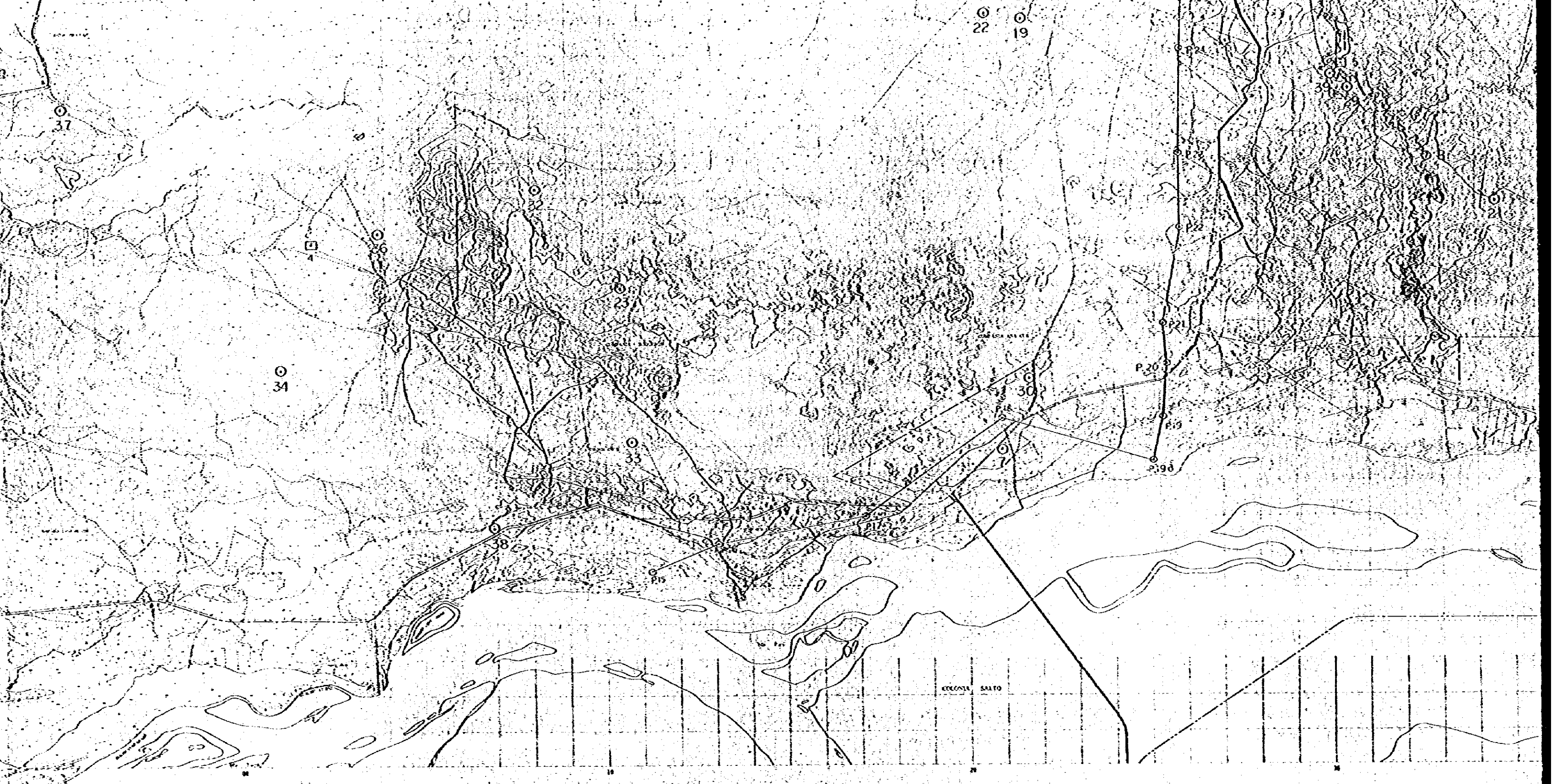
4

5


PROYECTO DE IRRIGACION Y DRENAJE EN LA AREA VECINA DE LA PRESA DE YACYRETA





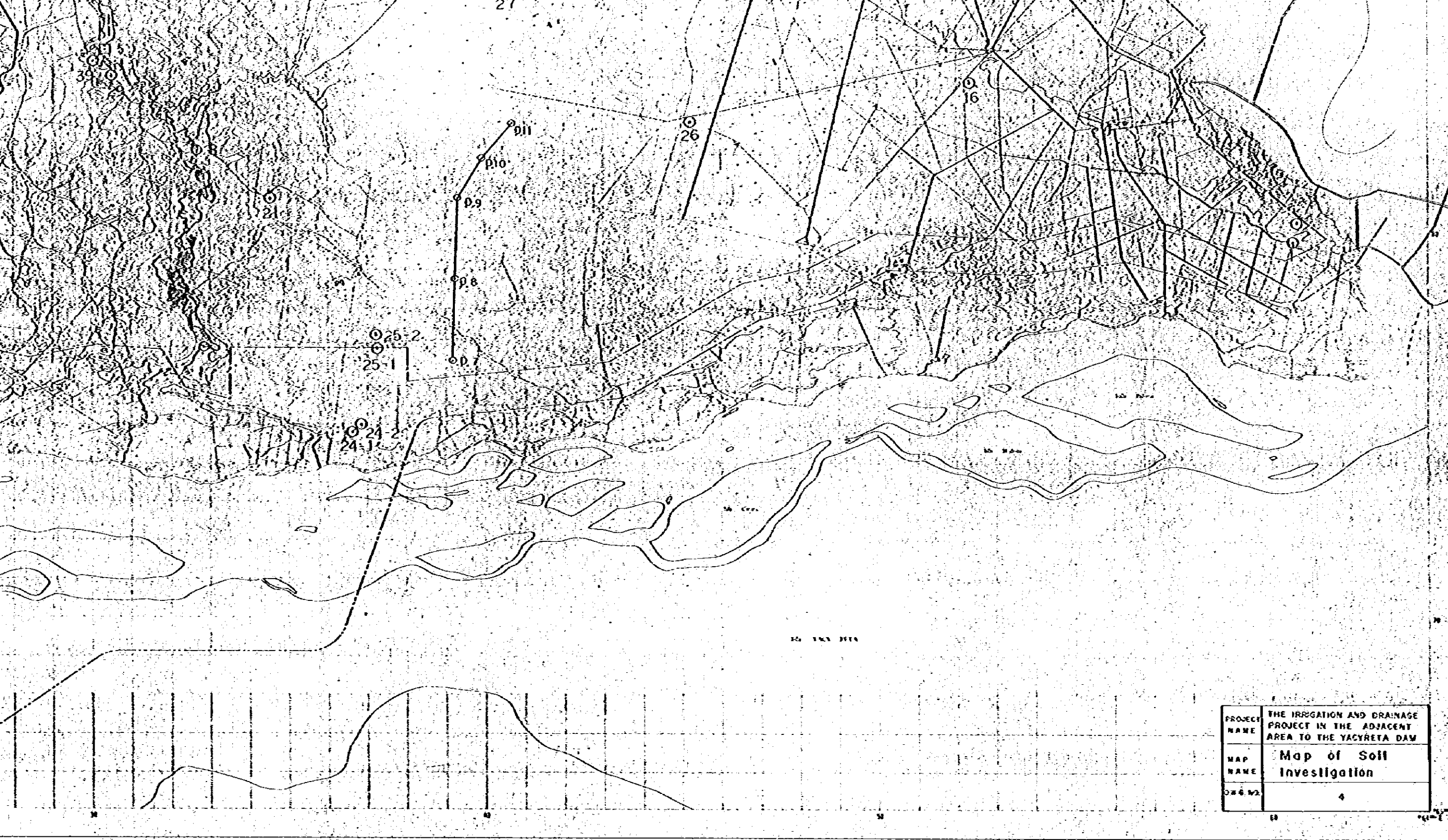


Escala 1:50,000



LEYENDA

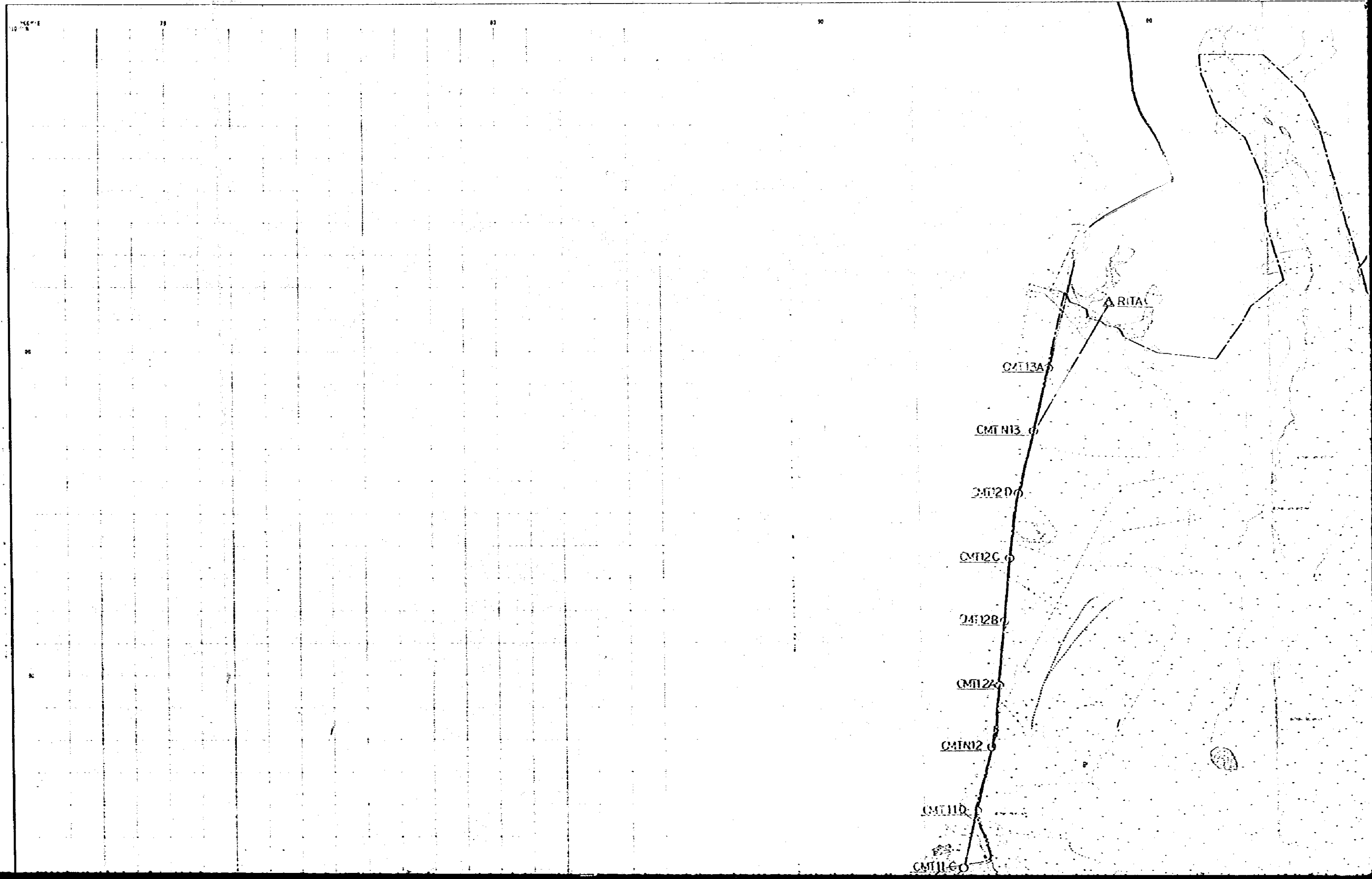
.....
.....
.....
.....
.....



此圖係根據 1:50,000 地形圖繪製而成
 所有地籍界址均經實地測量
 本圖係根據 1:50,000 地形圖繪製而成
 所有地籍界址均經實地測量
 本圖係根據 1:50,000 地形圖繪製而成
 所有地籍界址均經實地測量



區內測量所
 10407
 區內測量所



PROYECTO DE IRRIGACION Y DRENAJE EN LA AREA VECINA DE LA PRESA DE YACYRETA





00764
00743



Scale 1:50,000



0 100 200 300 400 500 600 700 800 900 1000
 0 1 2 3 4 5 6 7 8 9 10
 METERS
 0 1 2 3 4 5 6 7 8 9 10
 KILOMETERS