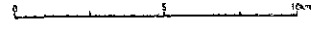


PL. 7-7
ESTUDIO GEOLOGICO DE EXPLORACION MINERA
AL SUR DE ANTOFAGASTA EN LA REPUBLICA DE CHILE

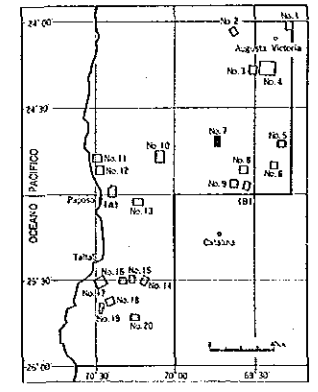
MAPA DE ANOMALIA GEOQUIMICA
AREA No. 7

15977
圖書資料室藏書

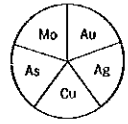
ESCALA 1:20,000



MAPA DE UBICACION



LEYENDA




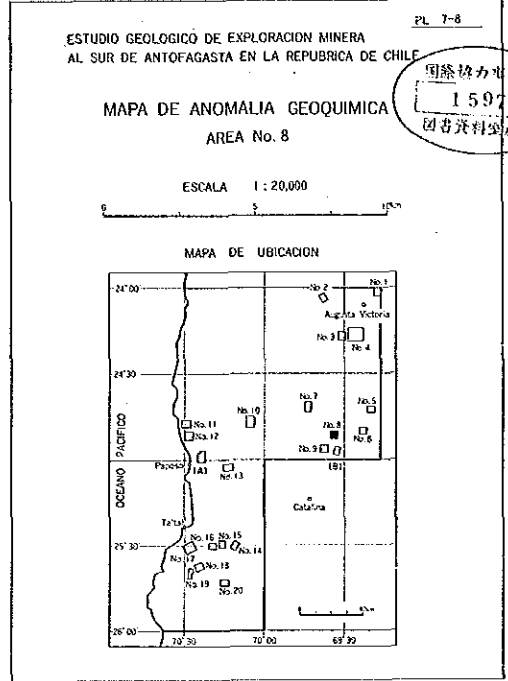
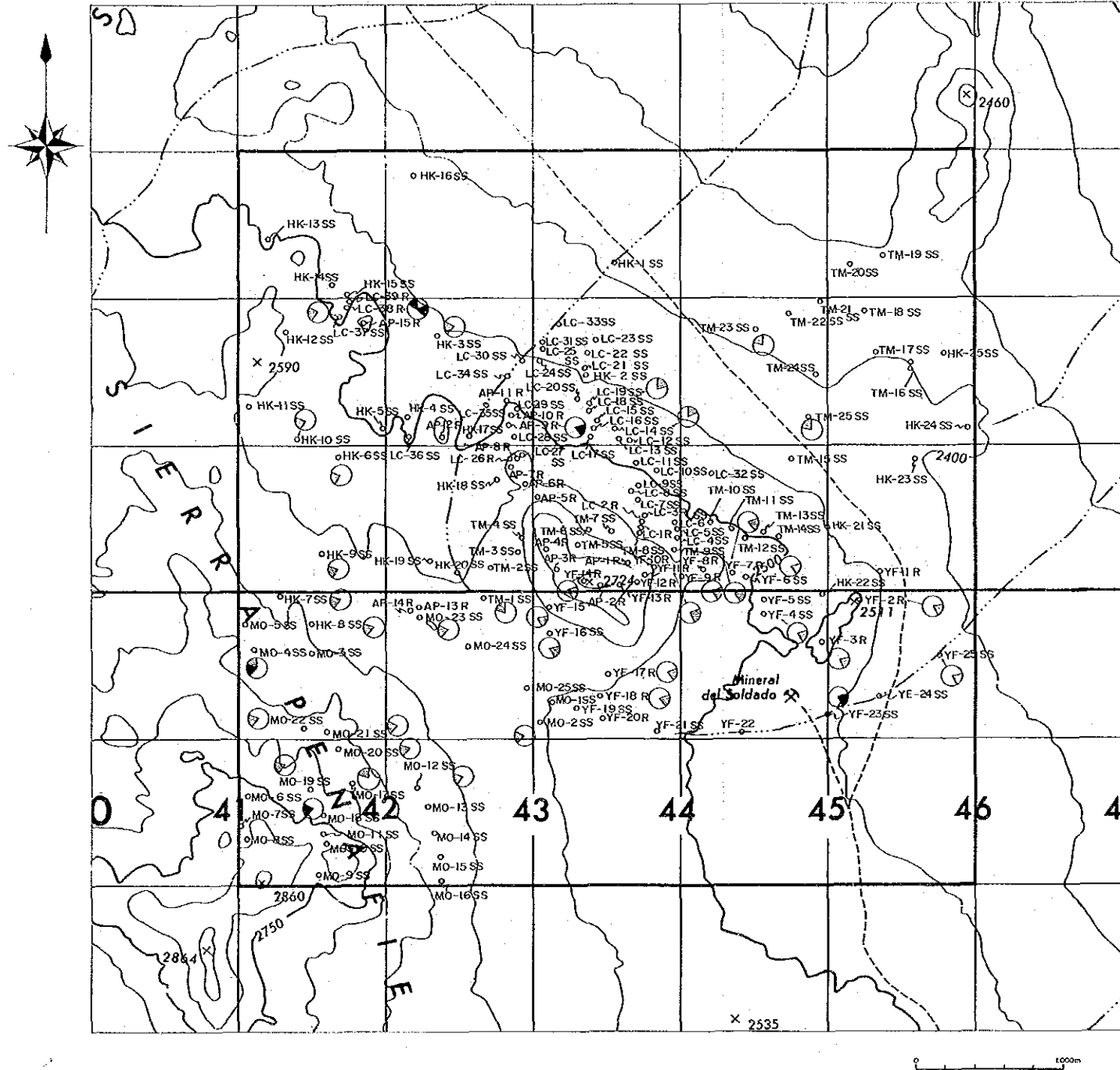
$\geq \bar{x} + 3S$

$< \bar{x} + 3S, \geq \bar{x} + 2S$

$< \bar{x} + 2S, \geq \bar{x} + 1S$

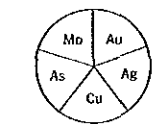
$< \bar{x} + 1S$



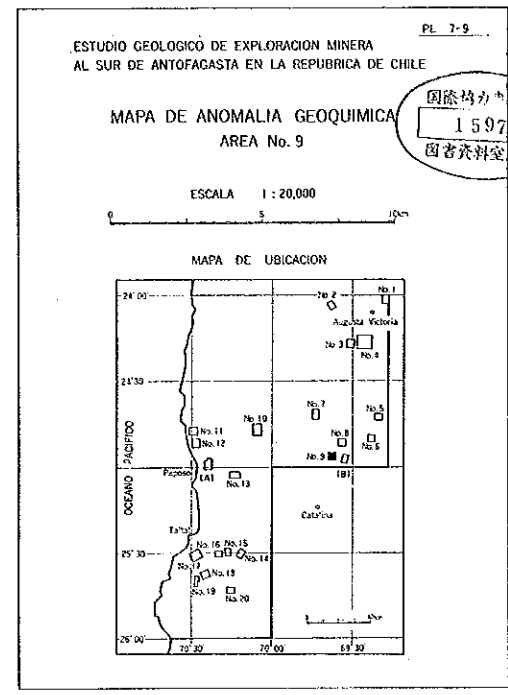
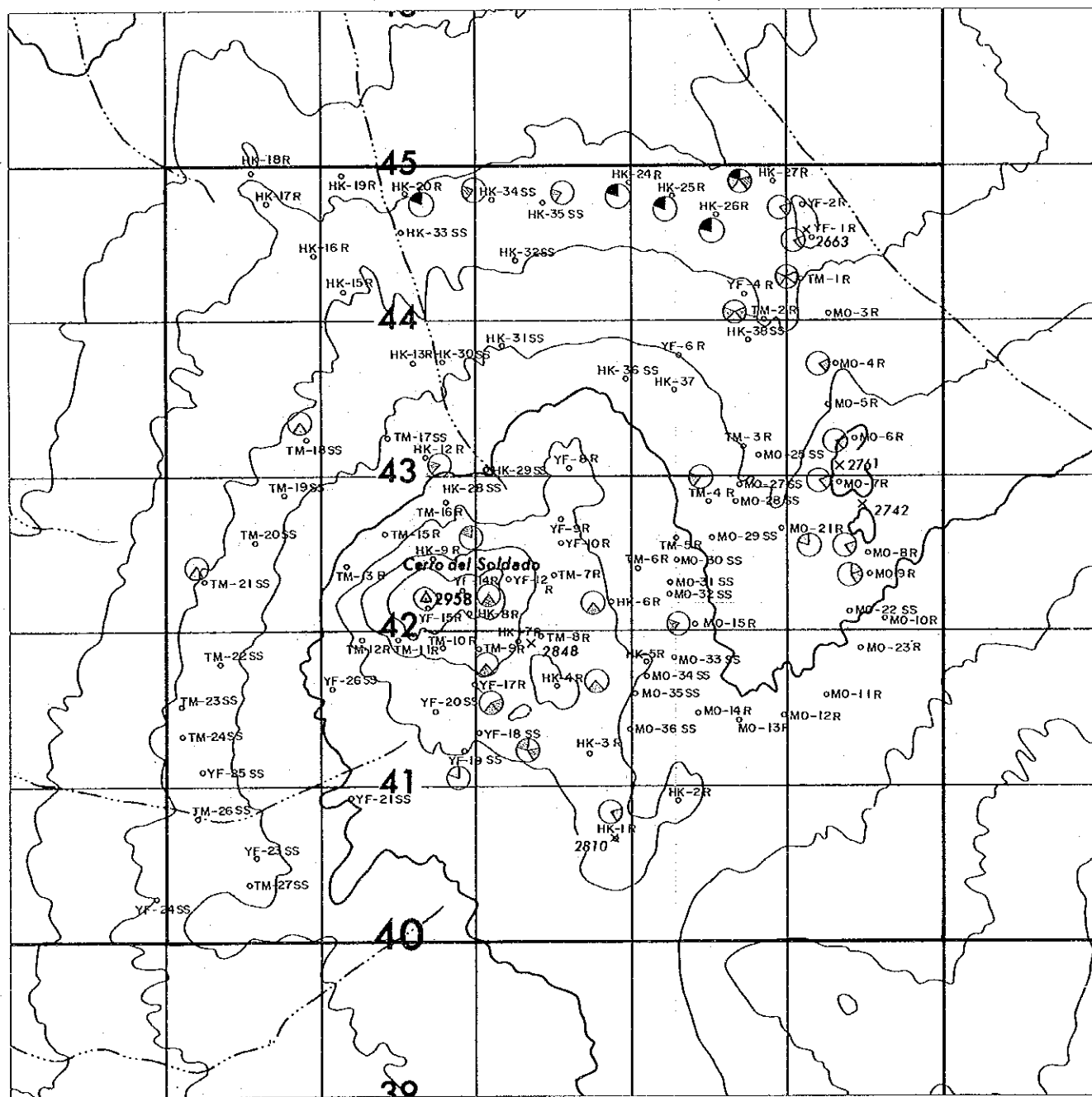


15977
 15977
 15977

LEYENDA

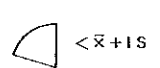
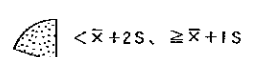
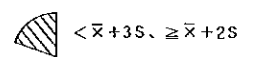
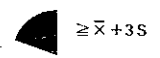
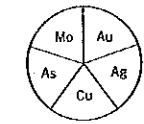


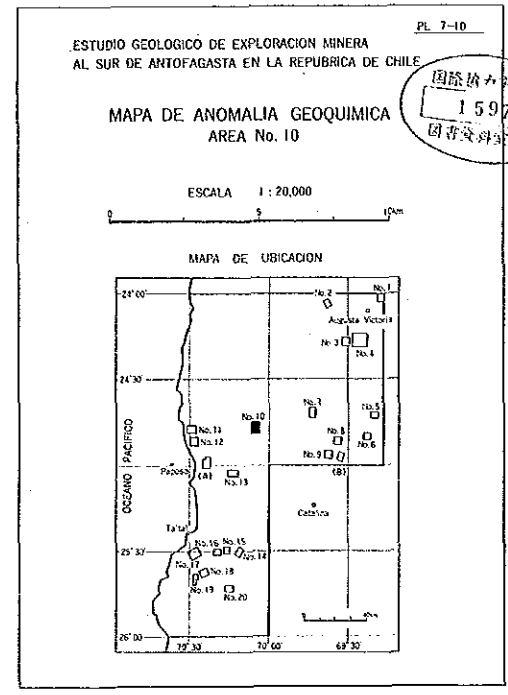
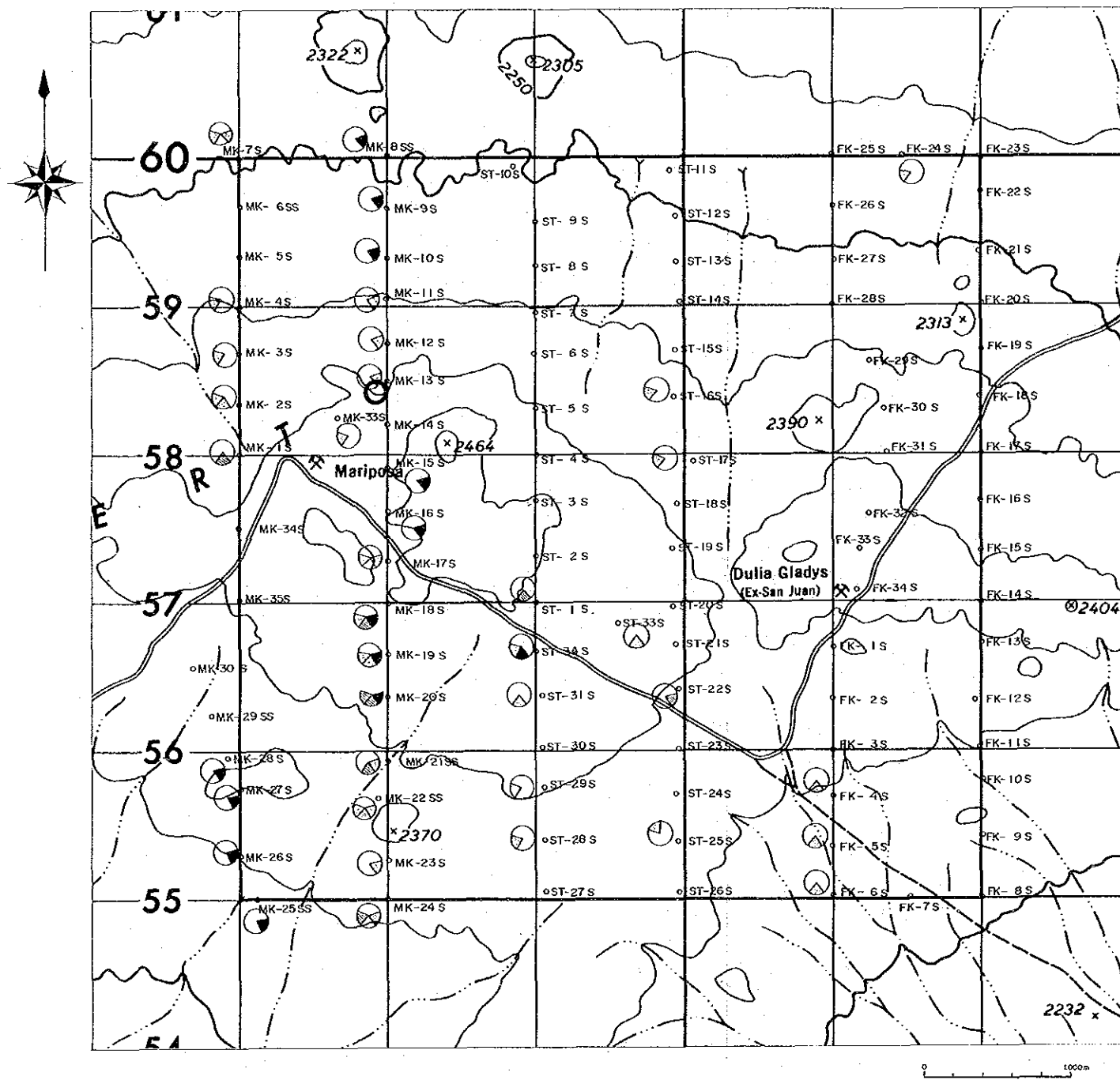
- $\geq \bar{x} + 3S$
- $< \bar{x} + 3S, \geq \bar{x} + 2S$
- $< \bar{x} + 2S, \geq \bar{x} + 1S$
- $< \bar{x} + 1S$



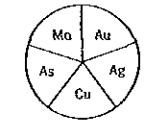
15977

LEYENDA





LEYENDA



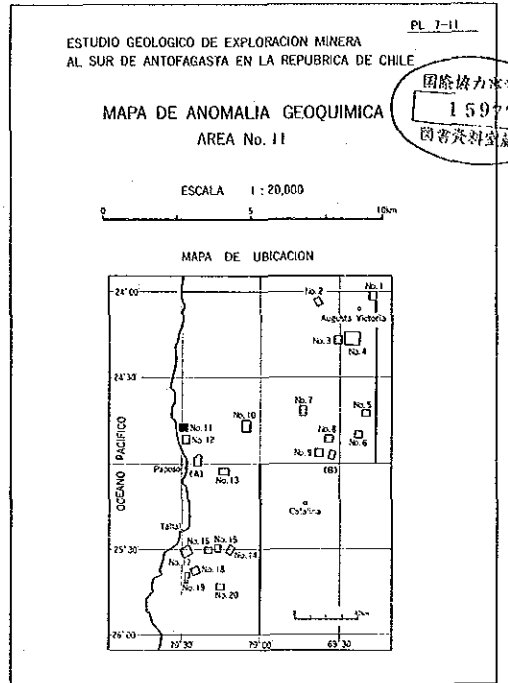
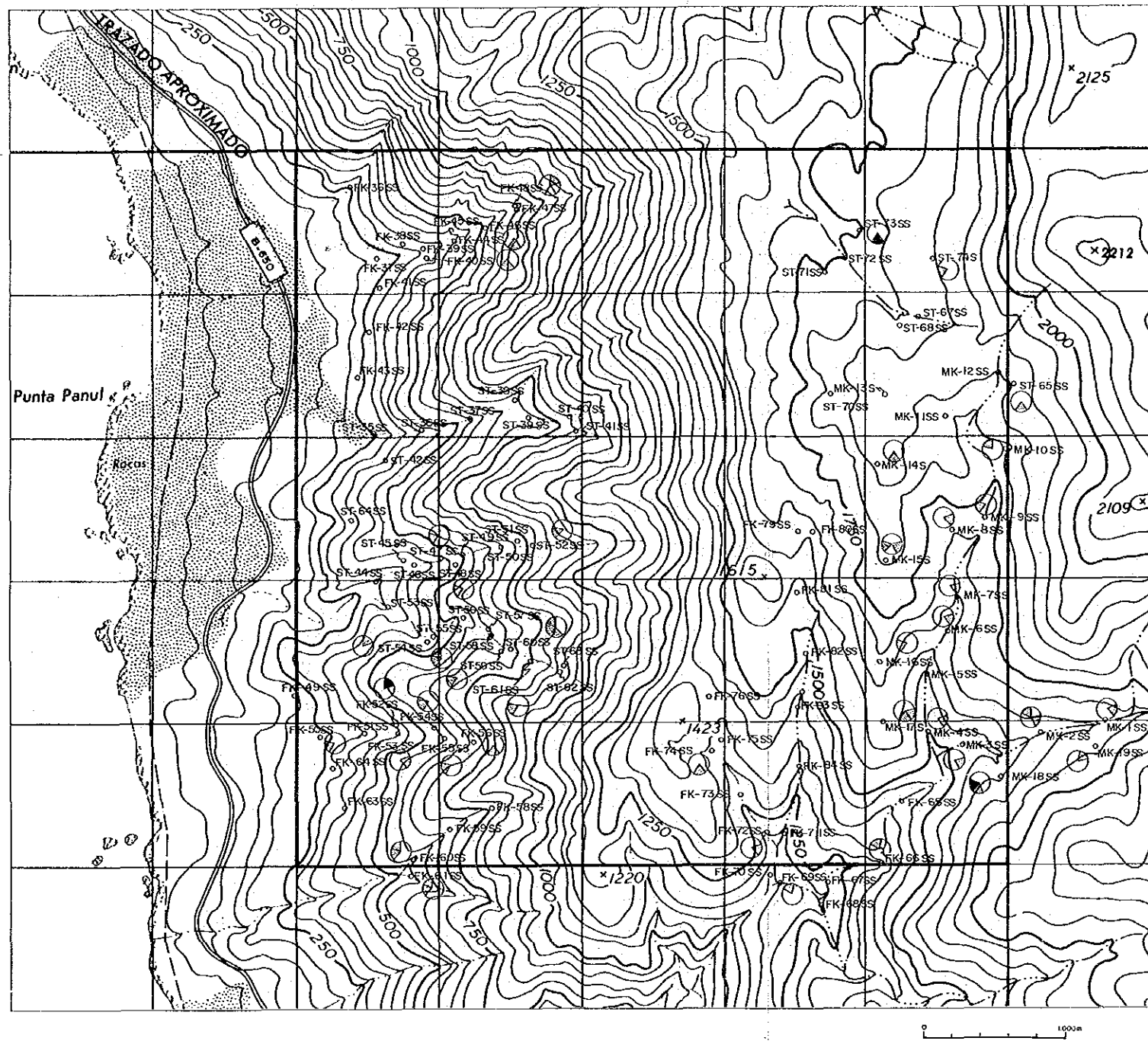
$\geq \bar{x} + 3S$

$< \bar{x} + 3S, \geq \bar{x} + 2S$

$< \bar{x} + 2S, \geq \bar{x} + 1S$

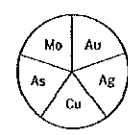
$< \bar{x} + 1S$

15977



15977

LEYENDA

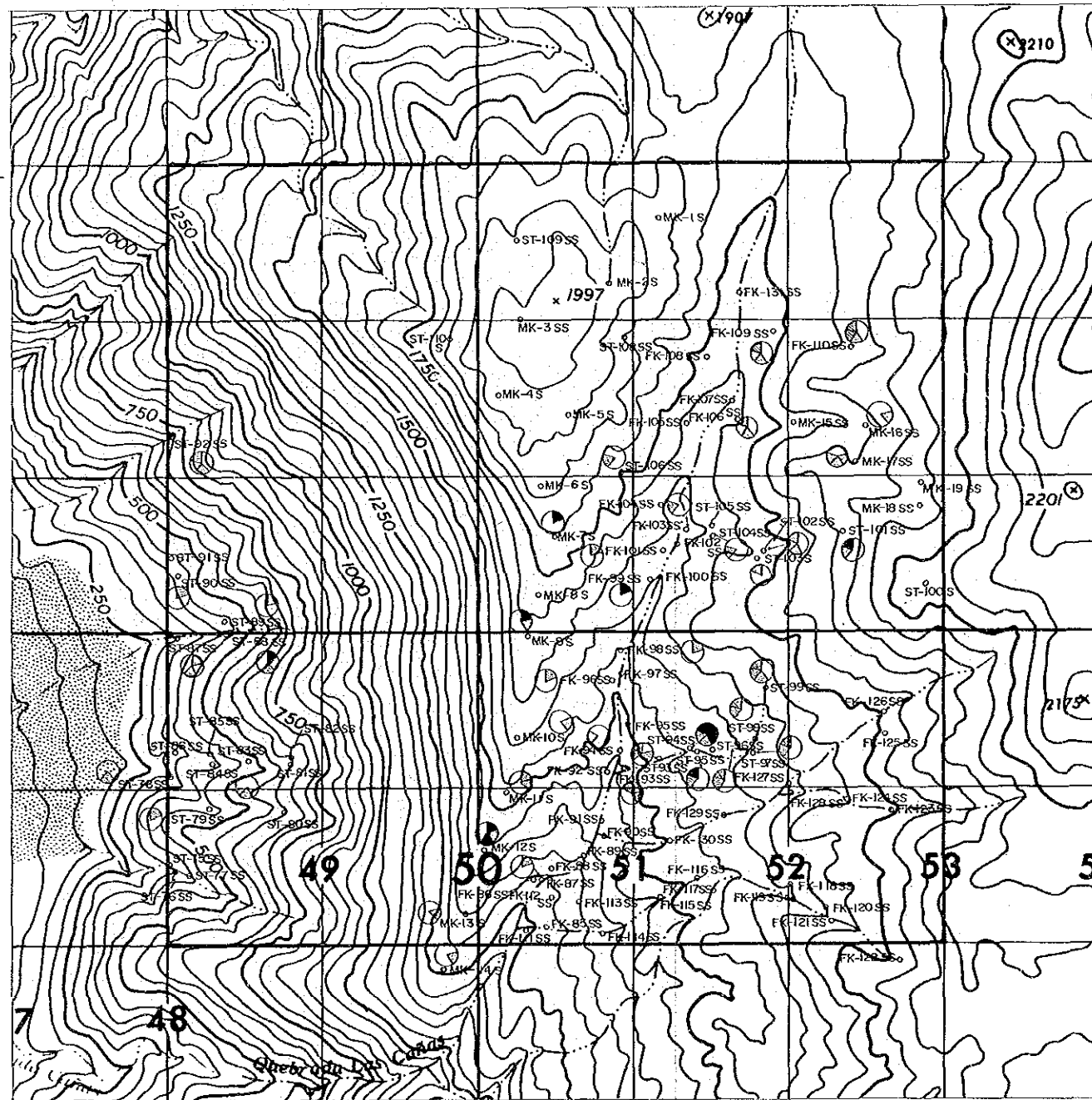


$\geq \bar{x} + 3S$

$< \bar{x} + 3S, \geq \bar{x} + 2S$

$< \bar{x} + 2S, \geq \bar{x} + 1S$

$< \bar{x} + 1S$



ESTUDIO GEOLOGICO DE EXPLORACION MINERA
AL SUR DE ANTOFAGASTA EN LA REPUBLICA DE CHILE

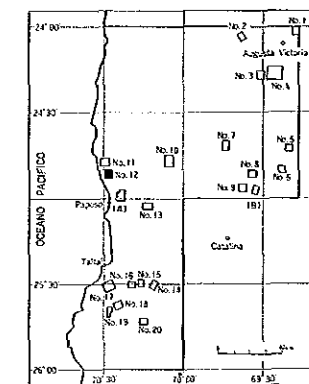
MAPA DE ANOMALIA GEOQUIMICA
AREA No. 12

PL 7-12
國際協力基金
15977
圖書資料部

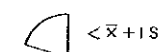
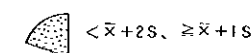
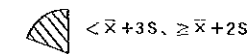
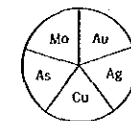
ESCALA 1:20,000

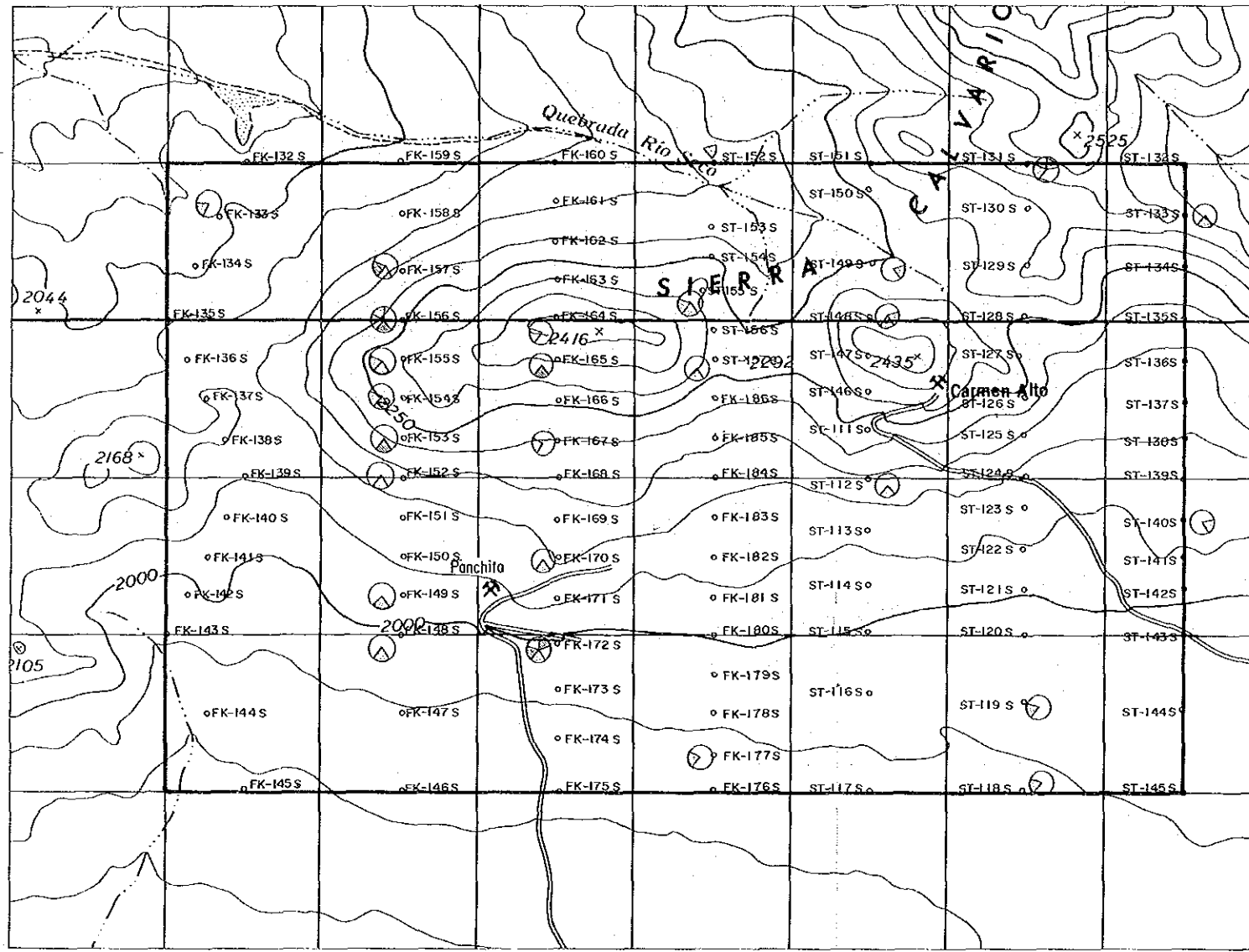


MAPA DE UBICACION



LEYENDA

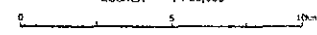




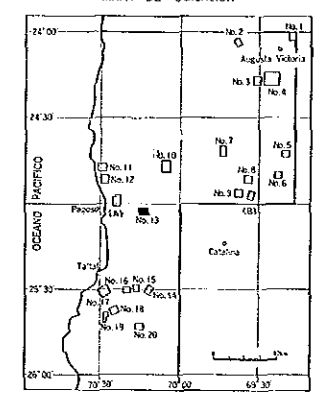
PL. 7-13
 ESTUDIO GEOLOGICO DE EXPLORACION MINERA
 AL SUR DE ANTOFAGASTA EN LA REPUBLICA DE CHILE
 MAPA DE ANOMALIA GEOQUIMICA
 AREA No. 13

15977
 图书资料室藏

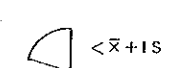
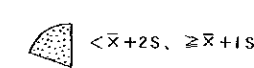
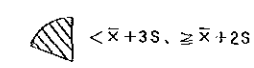
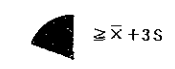
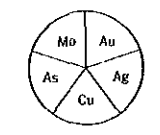
ESCALA 1 : 20,000

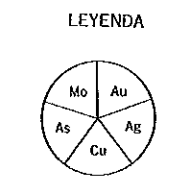
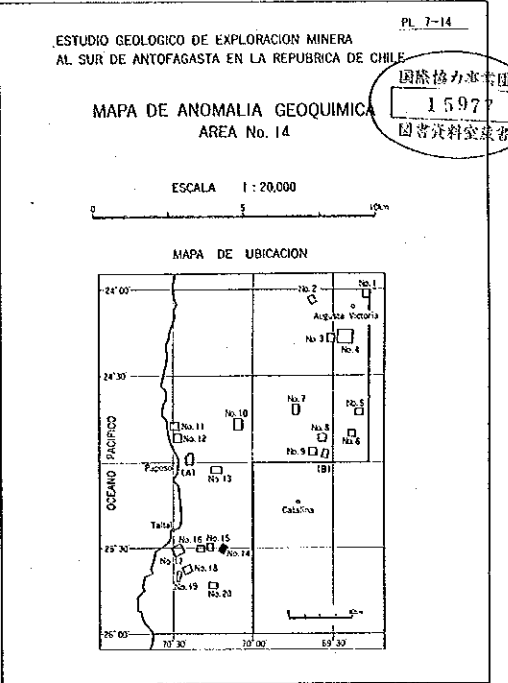
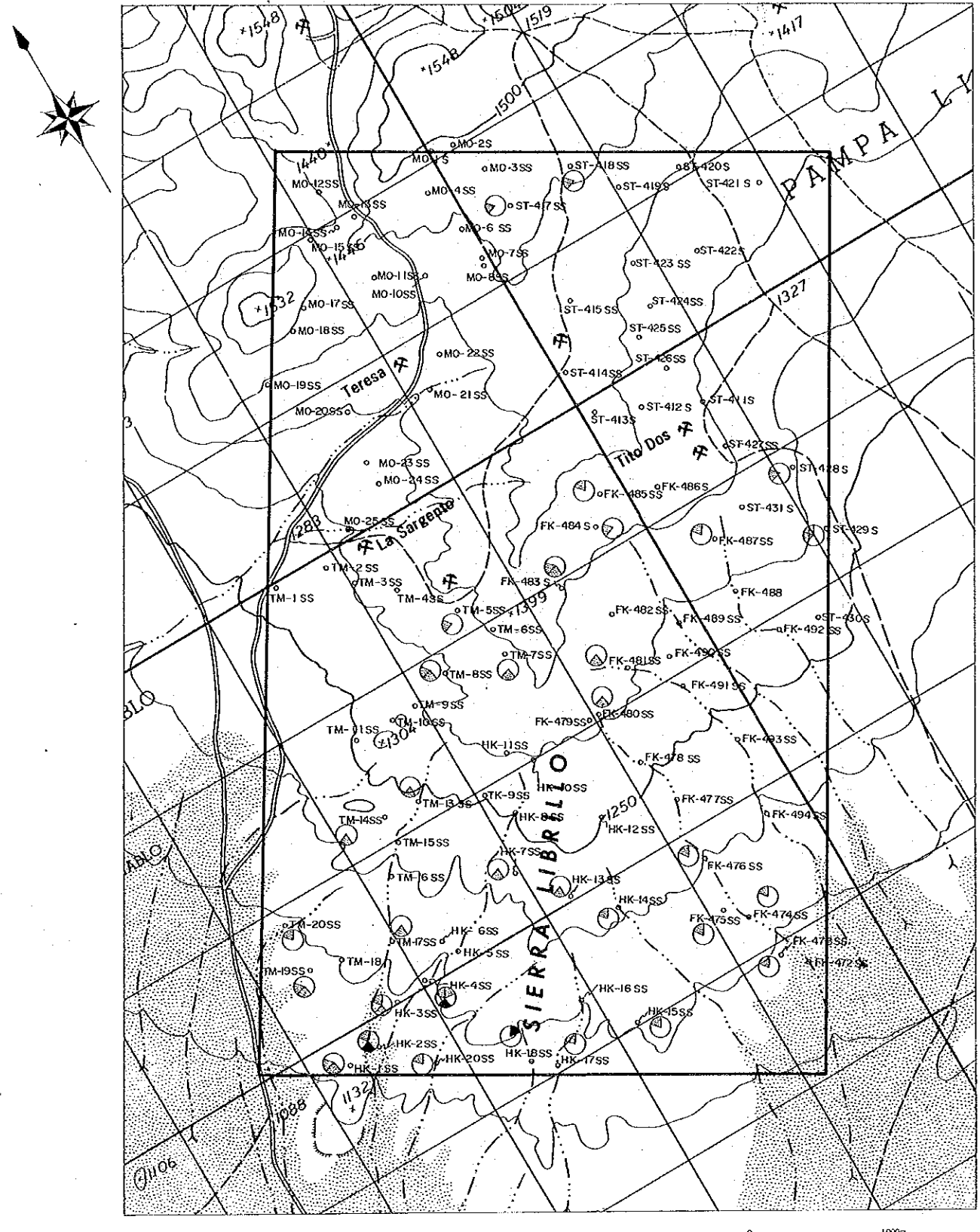


MAPA DE UBICACION

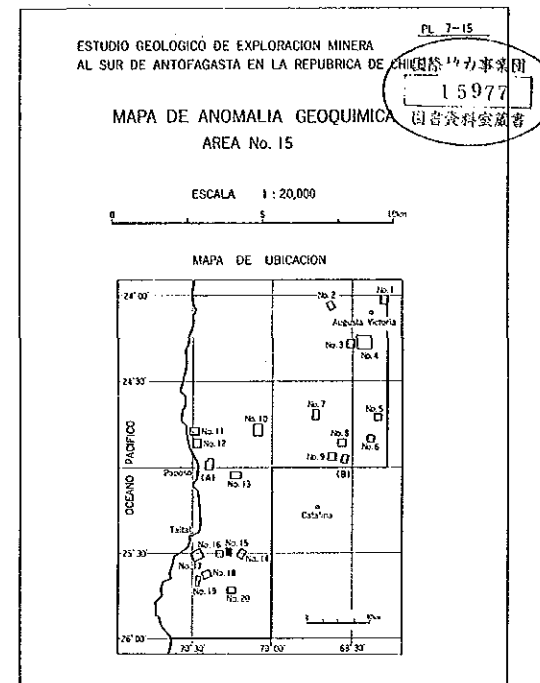
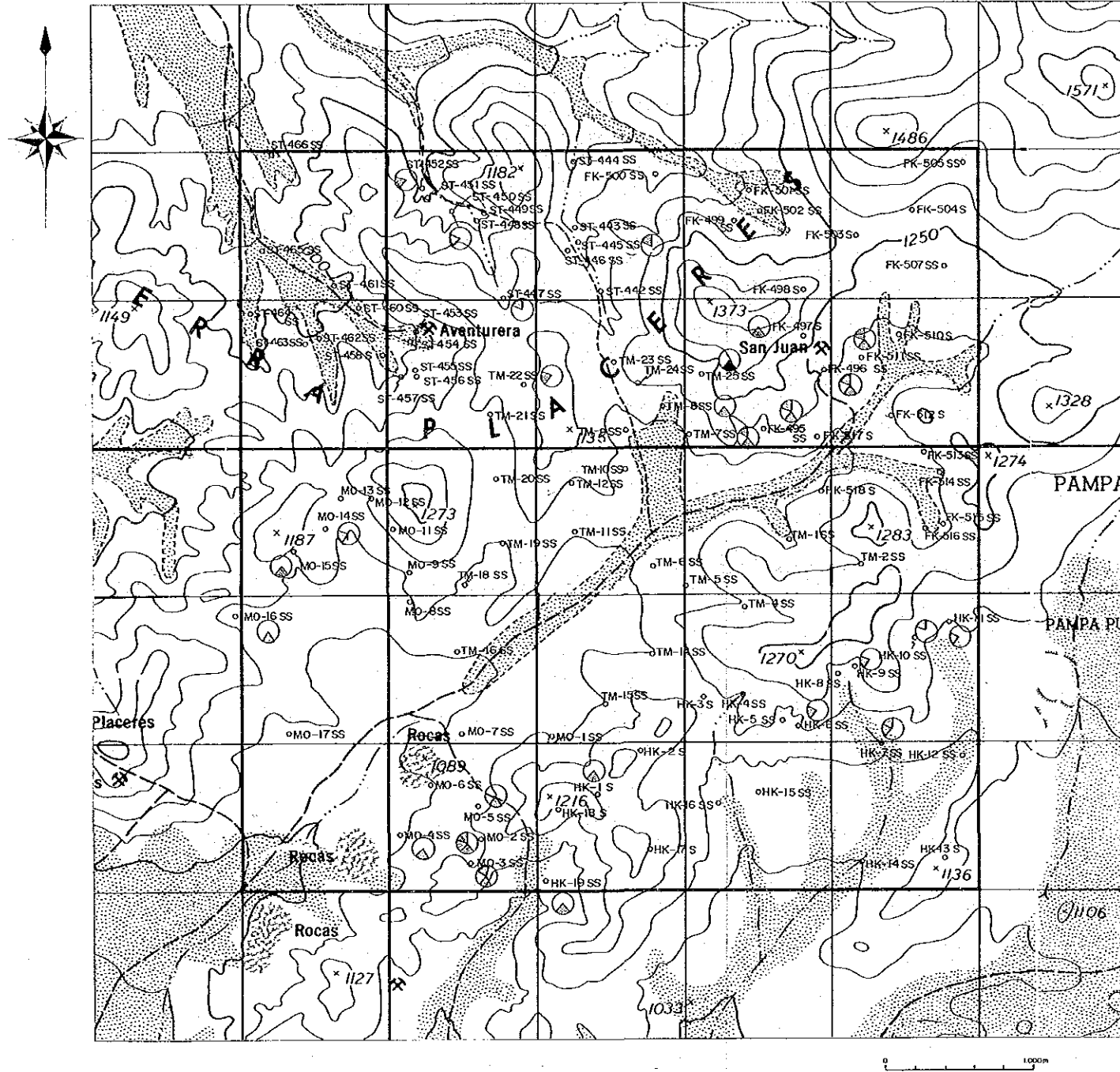


LEYENDA

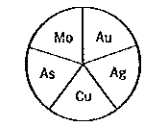




- $\geq \bar{x} + 3S$
- $< \bar{x} + 3S, \geq \bar{x} + 2S$
- $< \bar{x} + 2S, \geq \bar{x} + 1S$
- $< \bar{x} + 1S$



LEYENDA

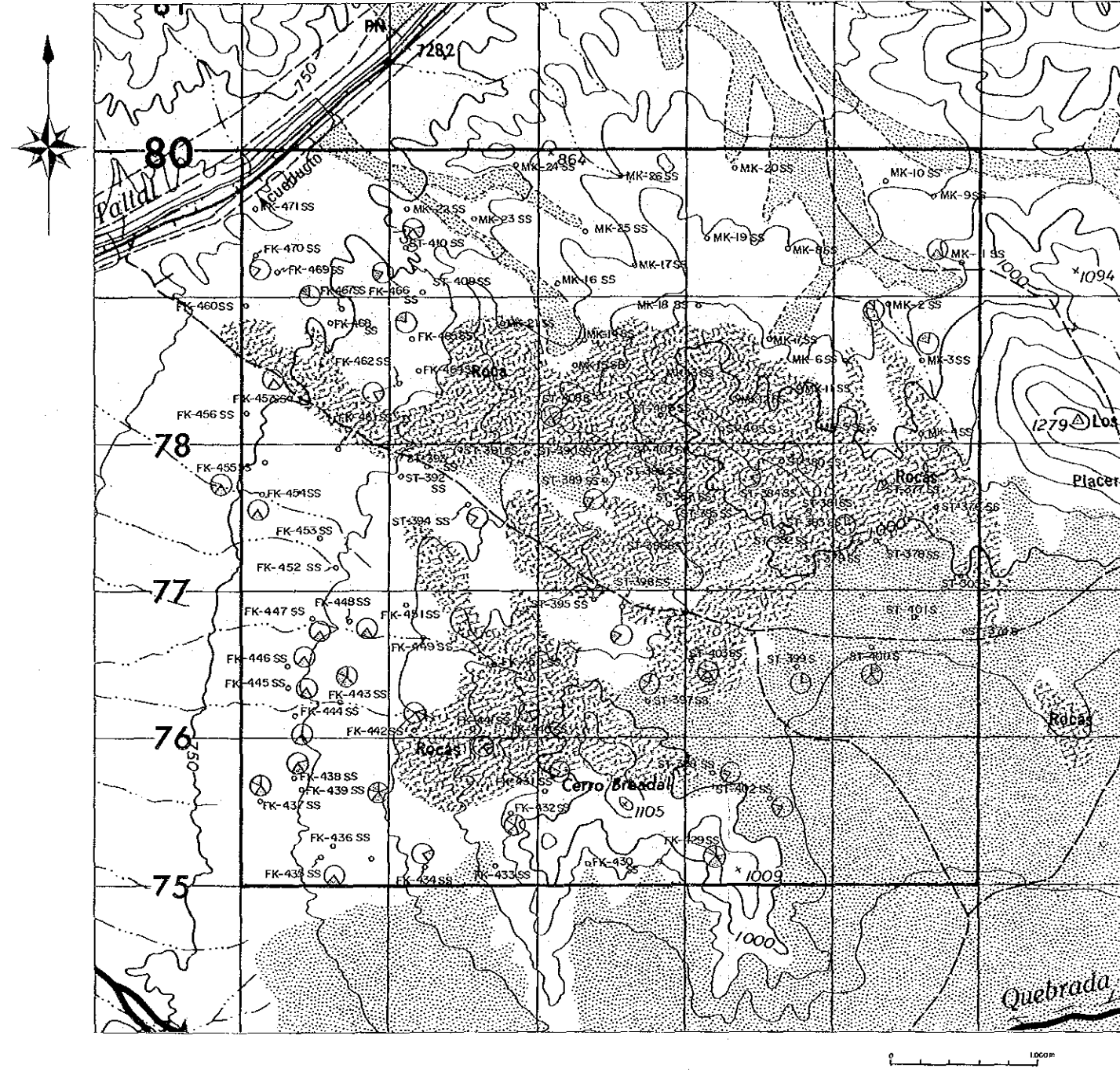


$\geq \bar{x} + 3S$

$< \bar{x} + 3S, \geq \bar{x} + 2S$

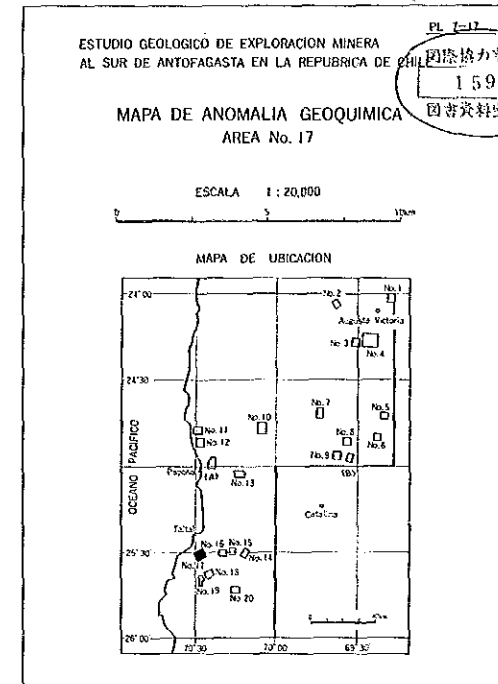
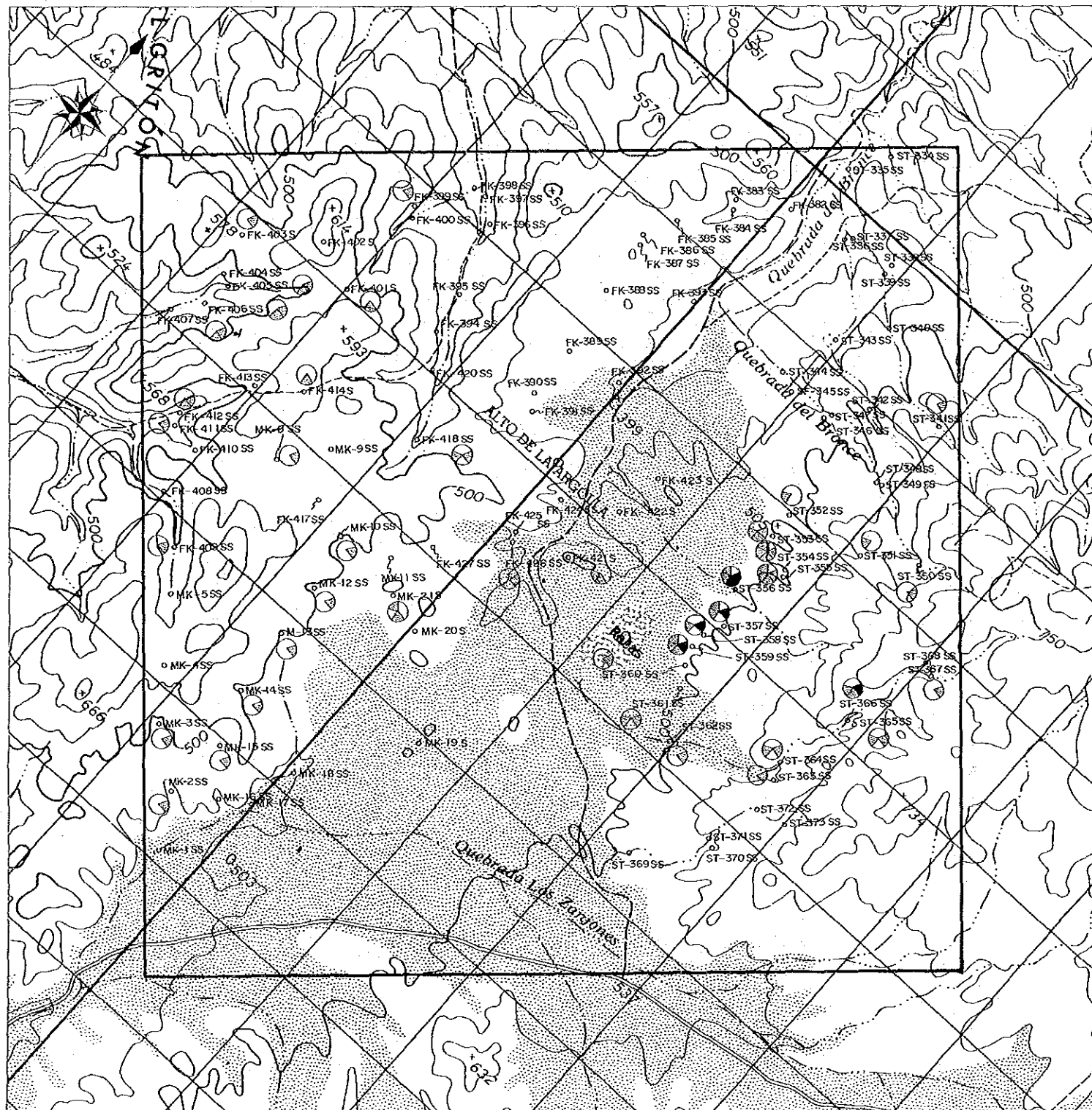
$< \bar{x} + 2S, \geq \bar{x} + 1S$

$< \bar{x} + 1S$

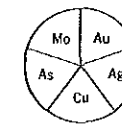


PL 7-16
 ESTUDIO GEOLOGICO DE EXPLORACION MINERA
 AL SUR DE ANTOFAGASTA EN LA REPUBLICA DE CHILE 中国地质大学
 15977
 国地质大学
 MAPA DE ANOMALIA GEOQUIMICA
 AREA No. 16
 ESCALA 1:20,000
 MAPA DE UBICACION

- LEYENDA
- | | |
|----|----|
| Mo | Au |
| As | Ag |
| Cu | |
 - $\geq \bar{x} + 3S$
 - $< \bar{x} + 3S, \geq \bar{x} + 2S$
 - $< \bar{x} + 2S, \geq \bar{x} + 1S$
 - $< \bar{x} + 1S$



LEYENDA

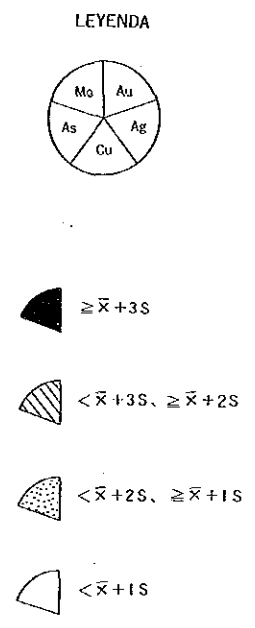
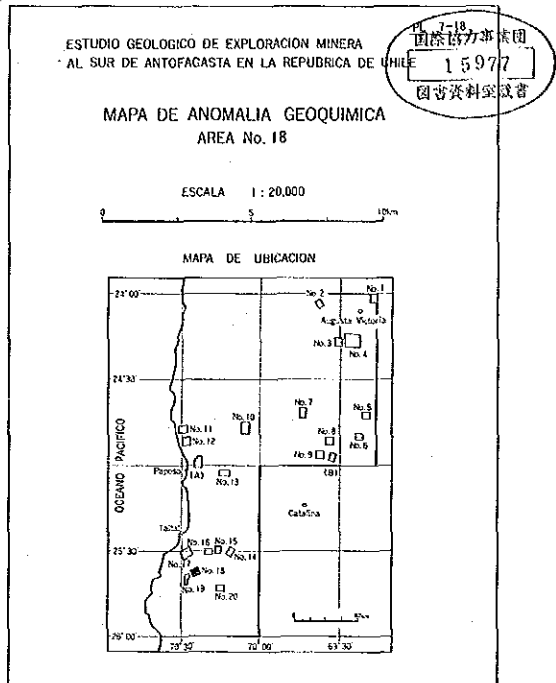
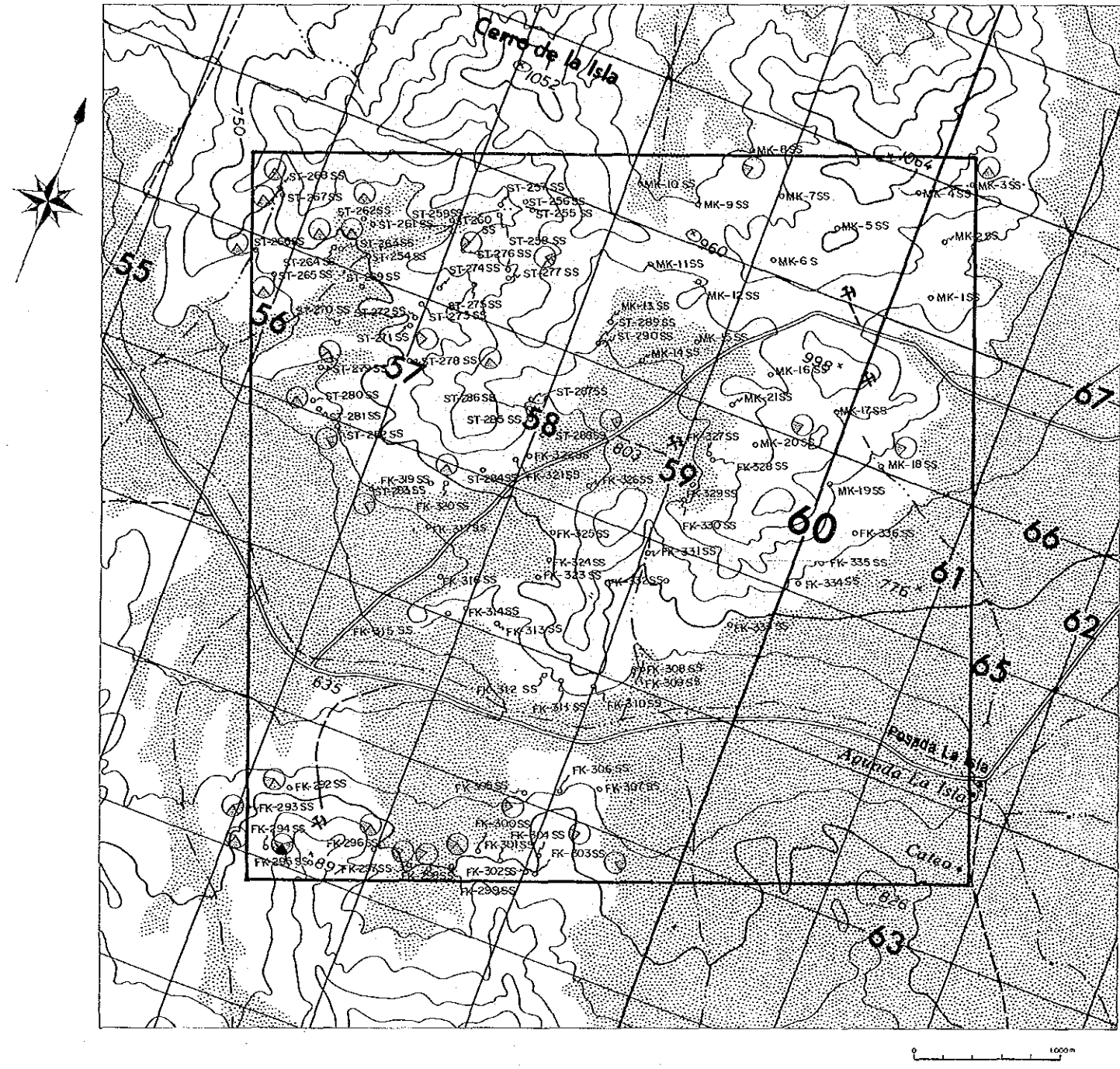


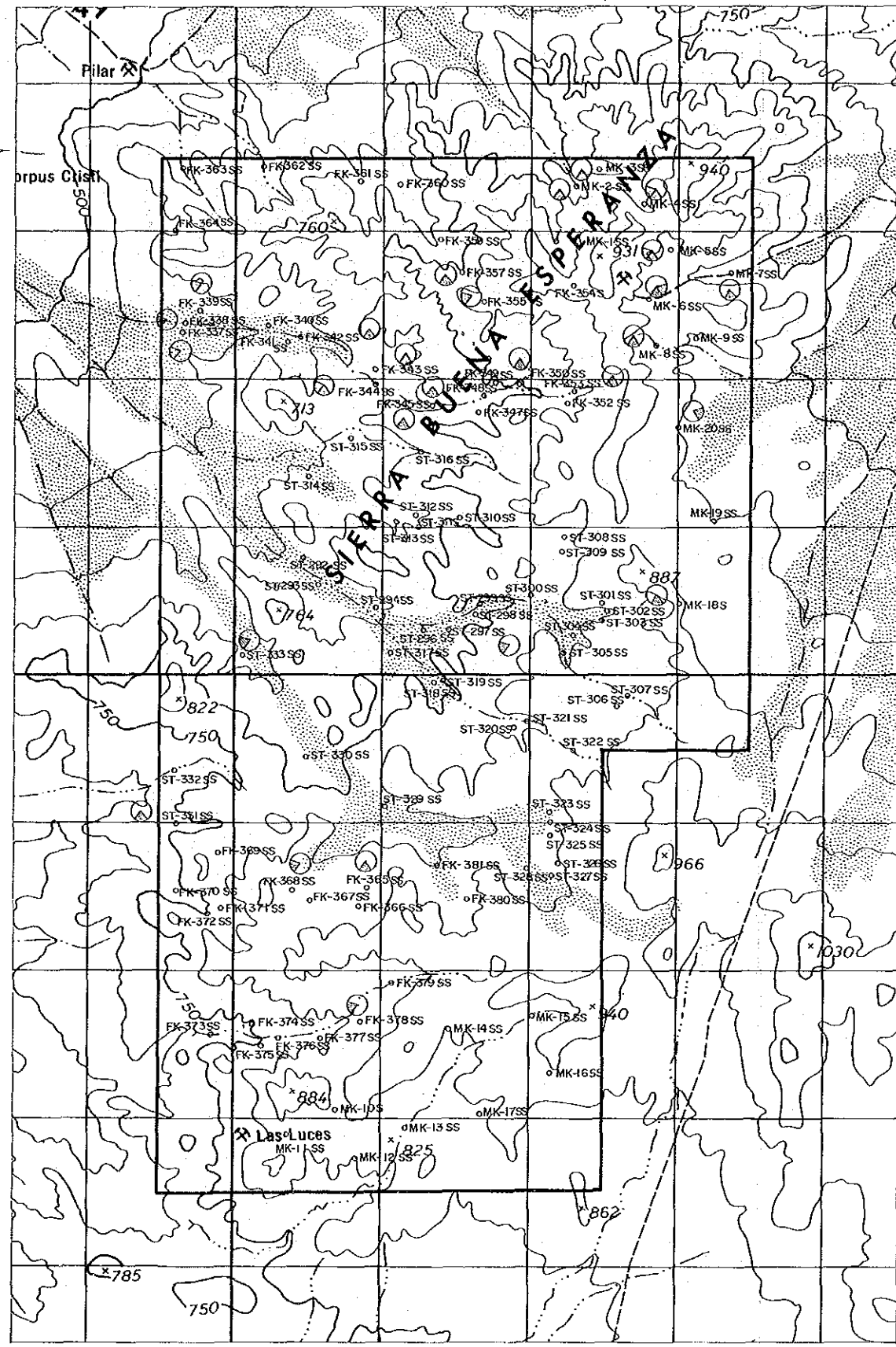
$\geq \bar{x} + 3S$

$< \bar{x} + 3S, \geq \bar{x} + 2S$

$< \bar{x} + 2S, \geq \bar{x} + 1S$

$< \bar{x} + 1S$





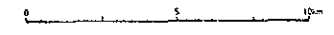
ESTUDIO GEOLOGICO DE EXPLORACION MINERA
AL SUR DE ANTOFAGASTA EN LA REPUBLICA DE CHILE

PL. 7-19

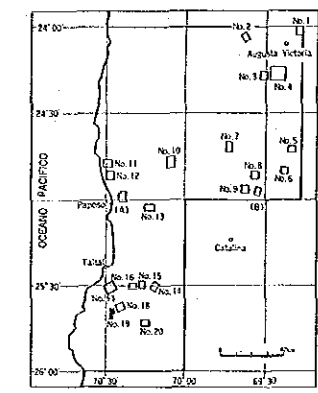
15977
圖書資料部

MAPA DE ANOMALIA GEOQUIMICA
AREA No. 19

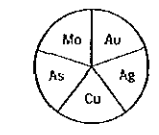
ESCALA 1 : 20,000



MAPA DE UBICACION



LEYENDA




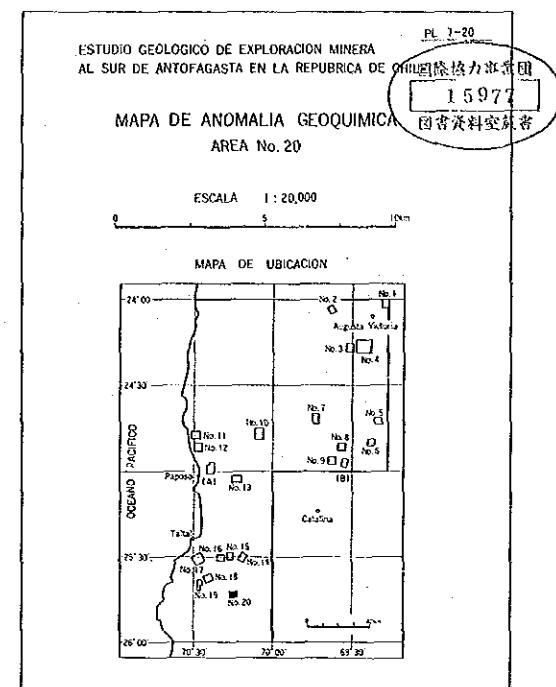
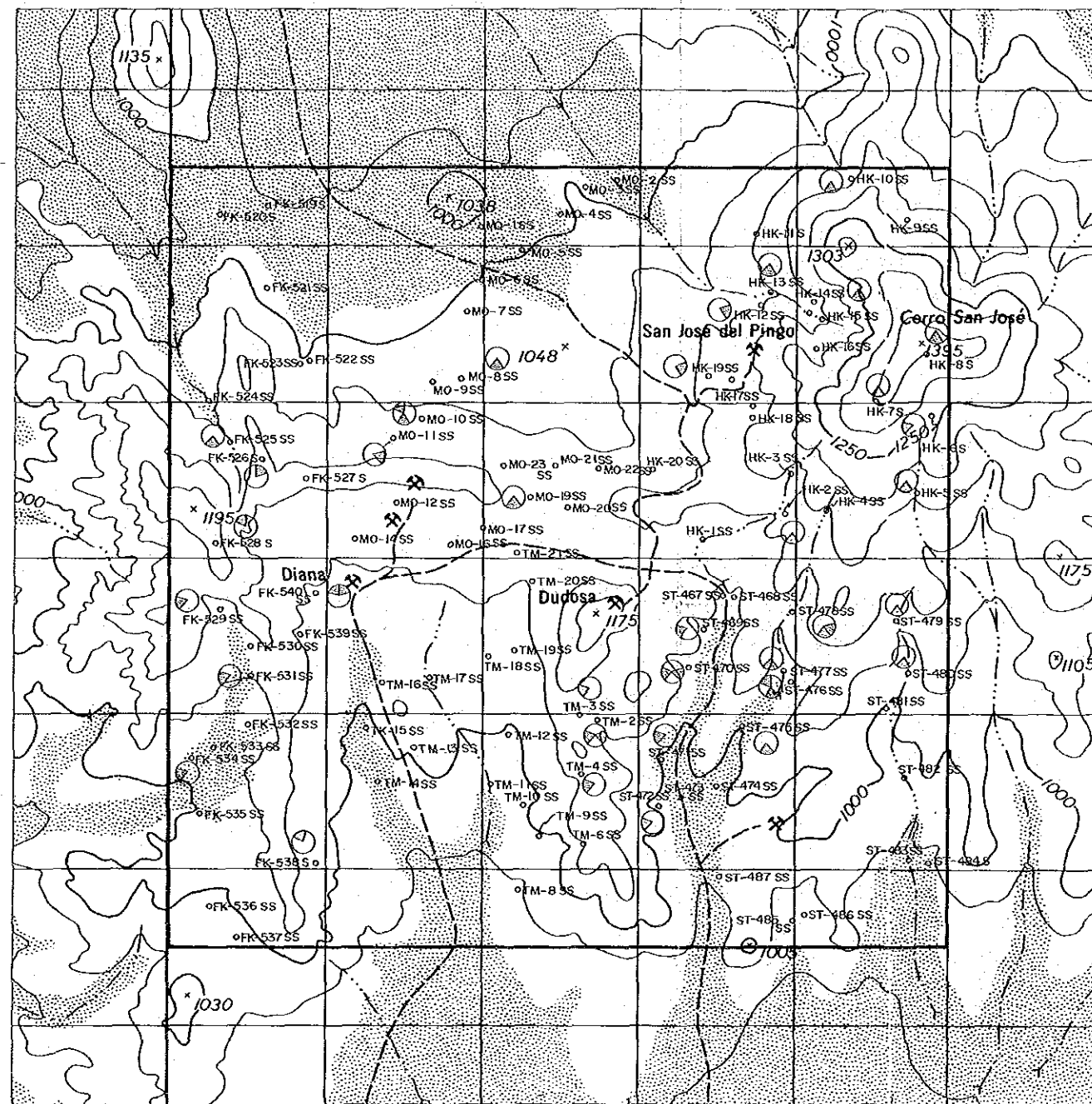
$\geq \bar{x} + 3S$

$< \bar{x} + 3S, \geq \bar{x} + 2S$

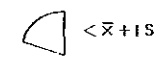
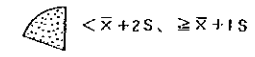
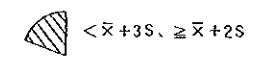
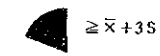
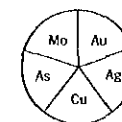
$< \bar{x} + 2S, \geq \bar{x} + 1S$


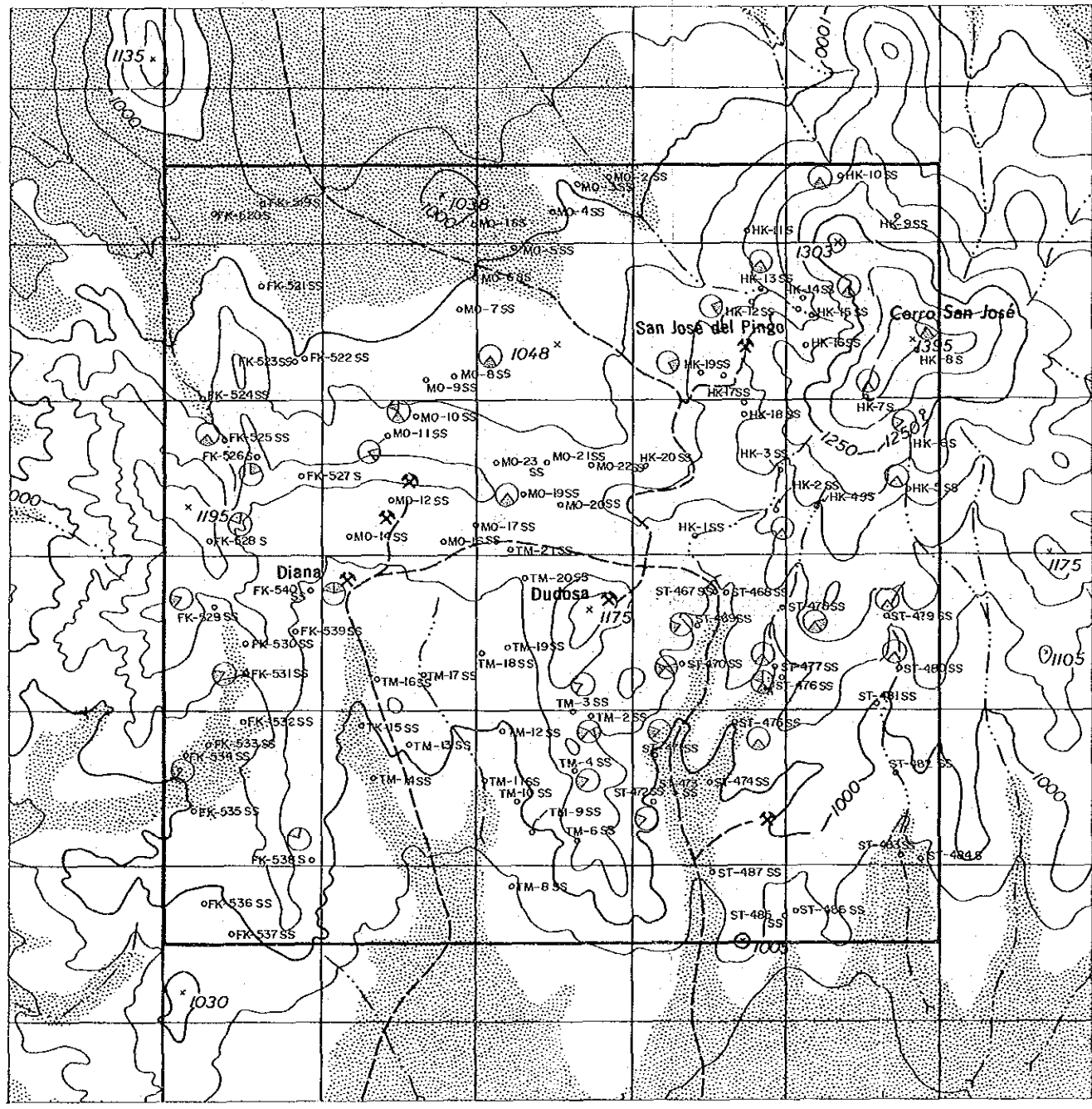
$< \bar{x} + 1S$





LEYENDA





PL 7-20

ESTUDIO GEOLOGICO DE EXPLORACION MINERA
AL SUR DE ANTOFAGASTA EN LA REPUBLICA DE CHILE

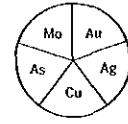
15977

MAPA DE ANOMALIA GEOQUIMICA
AREA No. 20

ESCALA 1:20,000

MAPA DE UBICACION

LEYENDA



$\geq \bar{x} + 3S$

$< \bar{x} + 3S, \geq \bar{x} + 2S$

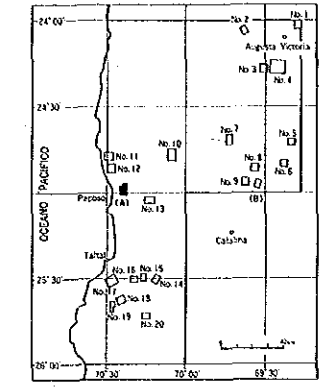
$< \bar{x} + 2S, \geq \bar{x} + 1S$

$< \bar{x} + 1S$

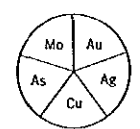
MAPA DE ANOMALIA GEOQUIMICA
AREA(A)

ESCALA 1 : 5,000

MAPA DE UBICACION



LEYENDA

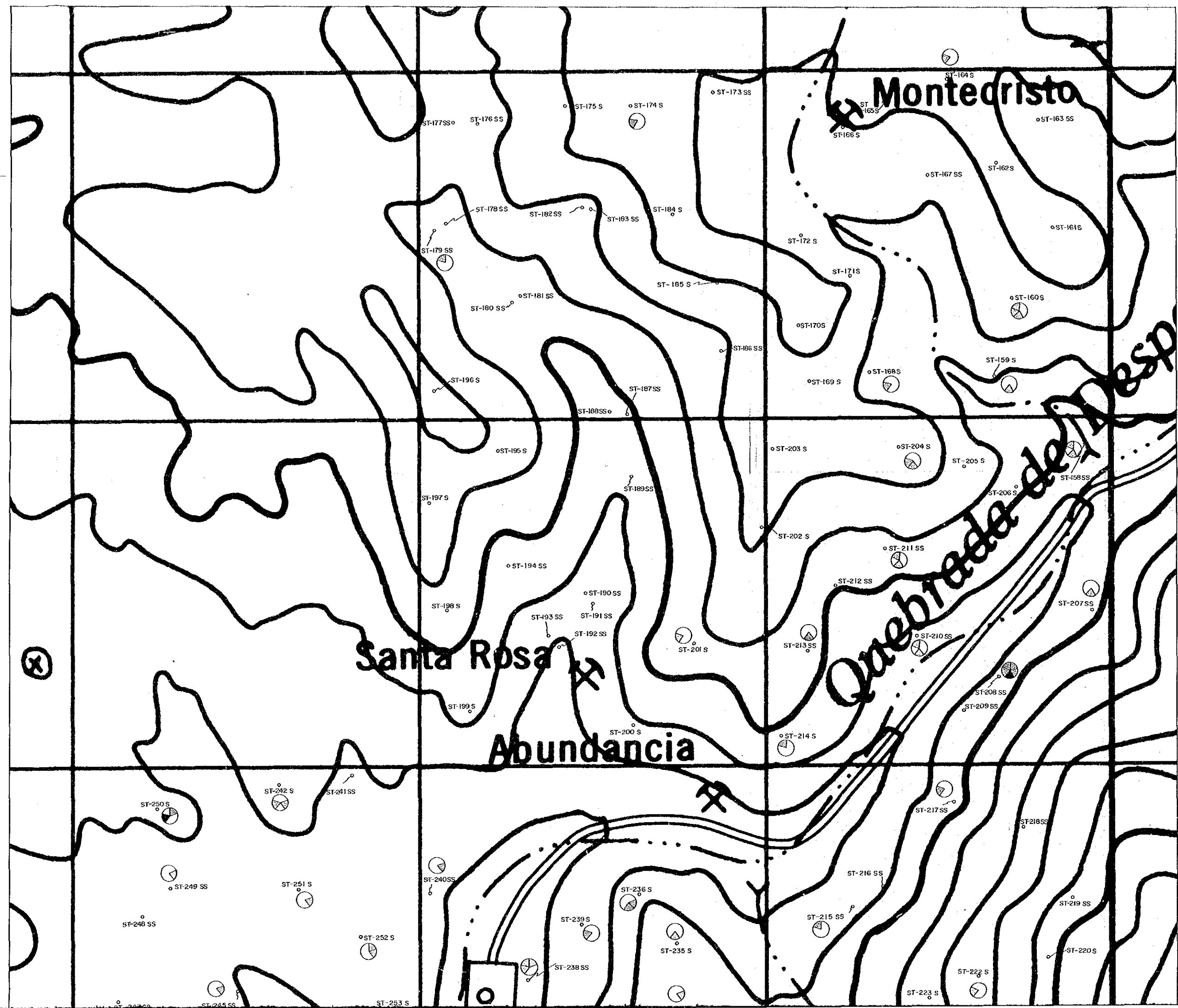


$\geq \bar{x} + 3S$

$< \bar{x} + 3S, \geq \bar{x} + 2S$

$< \bar{x} + 2S, \geq \bar{x} + 1S$

$< \bar{x} + 1S$



Santa Rosa

Abundancia

Que...

Gentil

Martos

La Fortuna

B-70

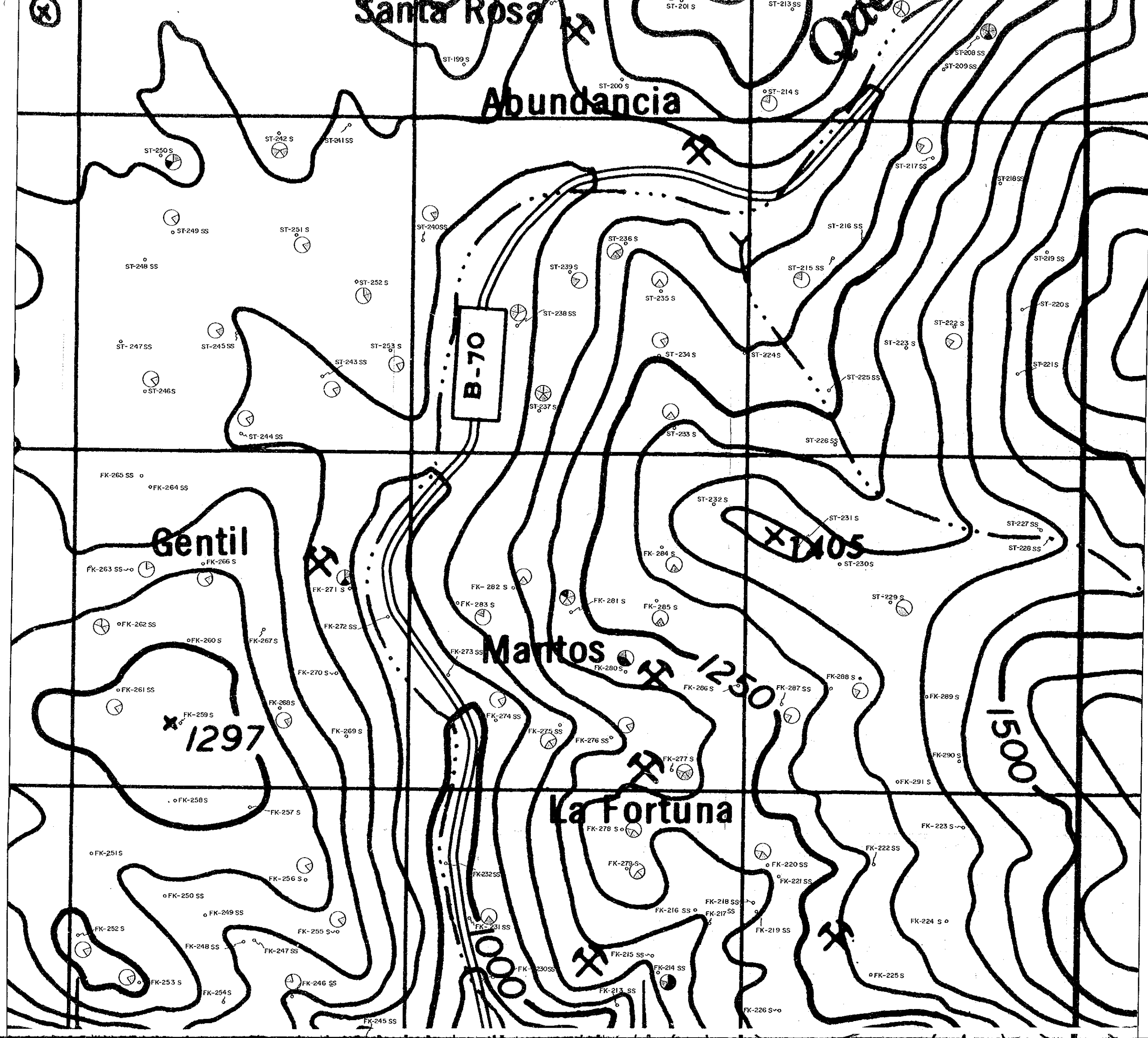
X 1105

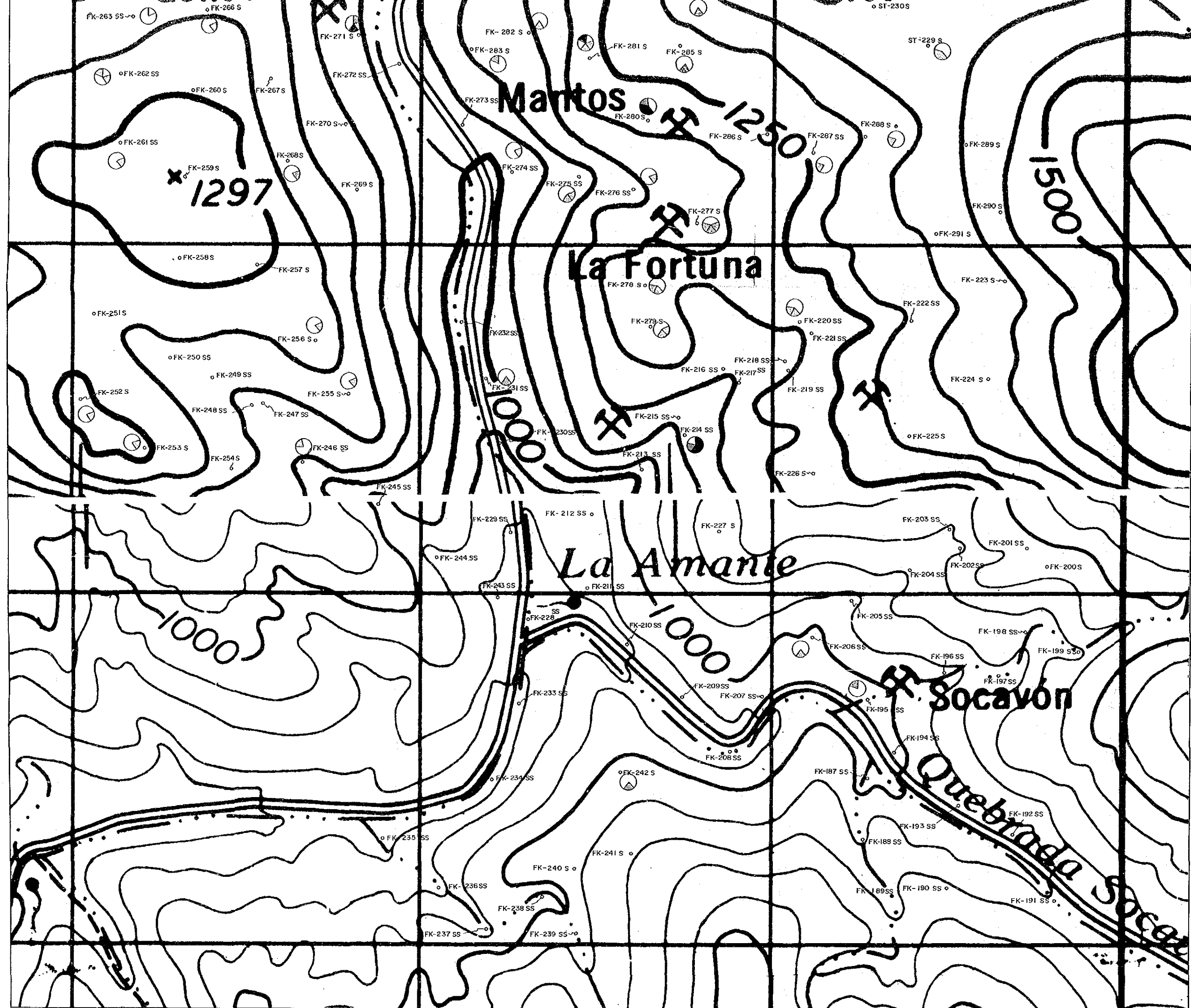
X 1297

X 1250

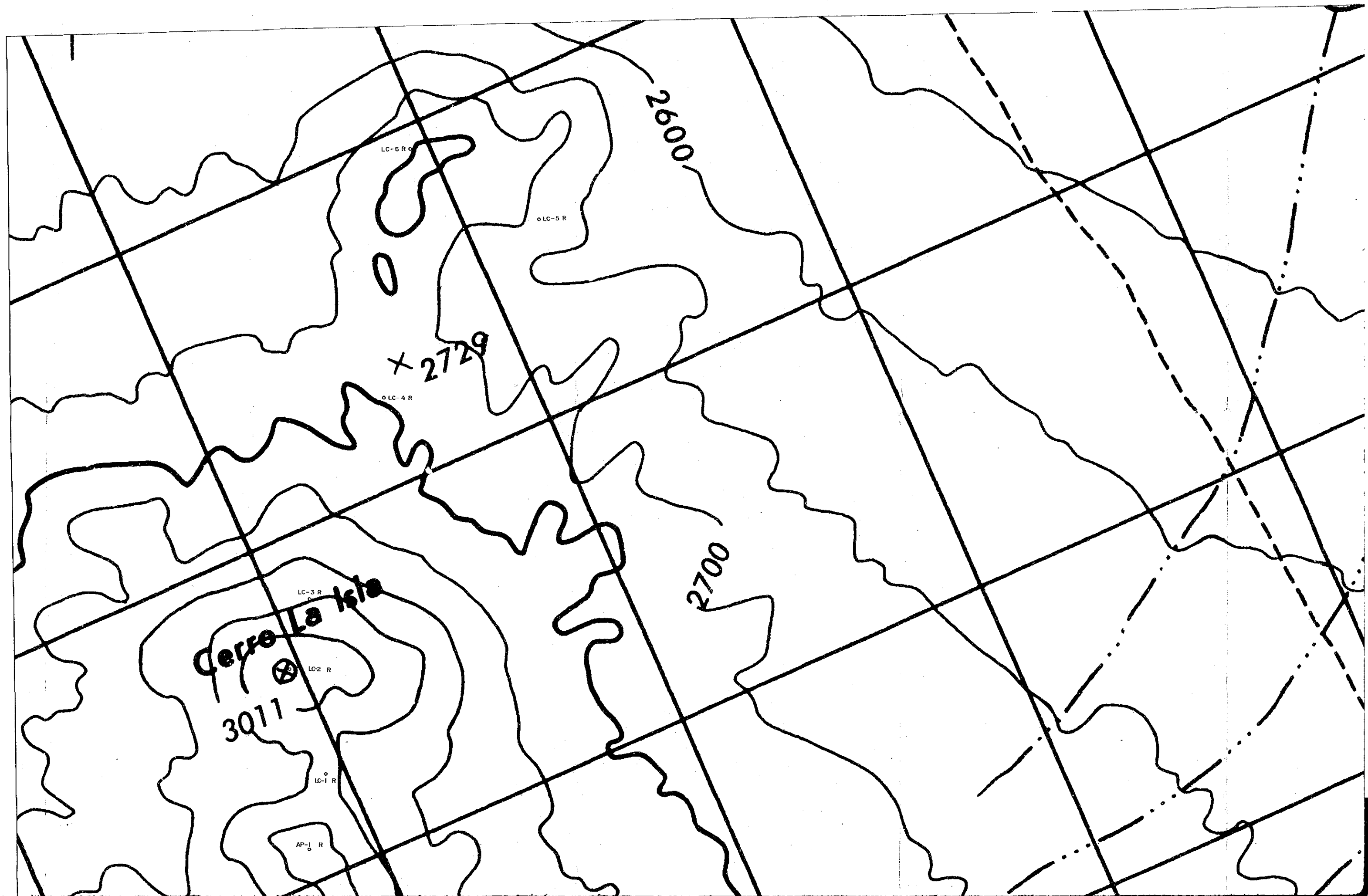
1500

1000





0 500m



LC-6 R

LC-5 R

+ 2729

LC-4 R

LC-3 R

Cerro La Isla

3011

LC-2 R

LC-1 R

AP-1 R

2600

2700


15977

PL 7-220

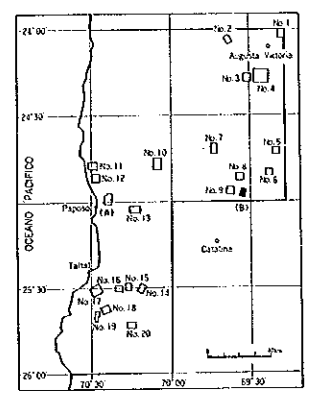
ESTUDIO GEOLOGICO DE EXPLORACION MINERA
AL SUR DE ANTOFAGASTA EN LA REPUBLICA DE CHILE

MAPA DE ANOMALIA GEOQUIMICA
AREA(B)

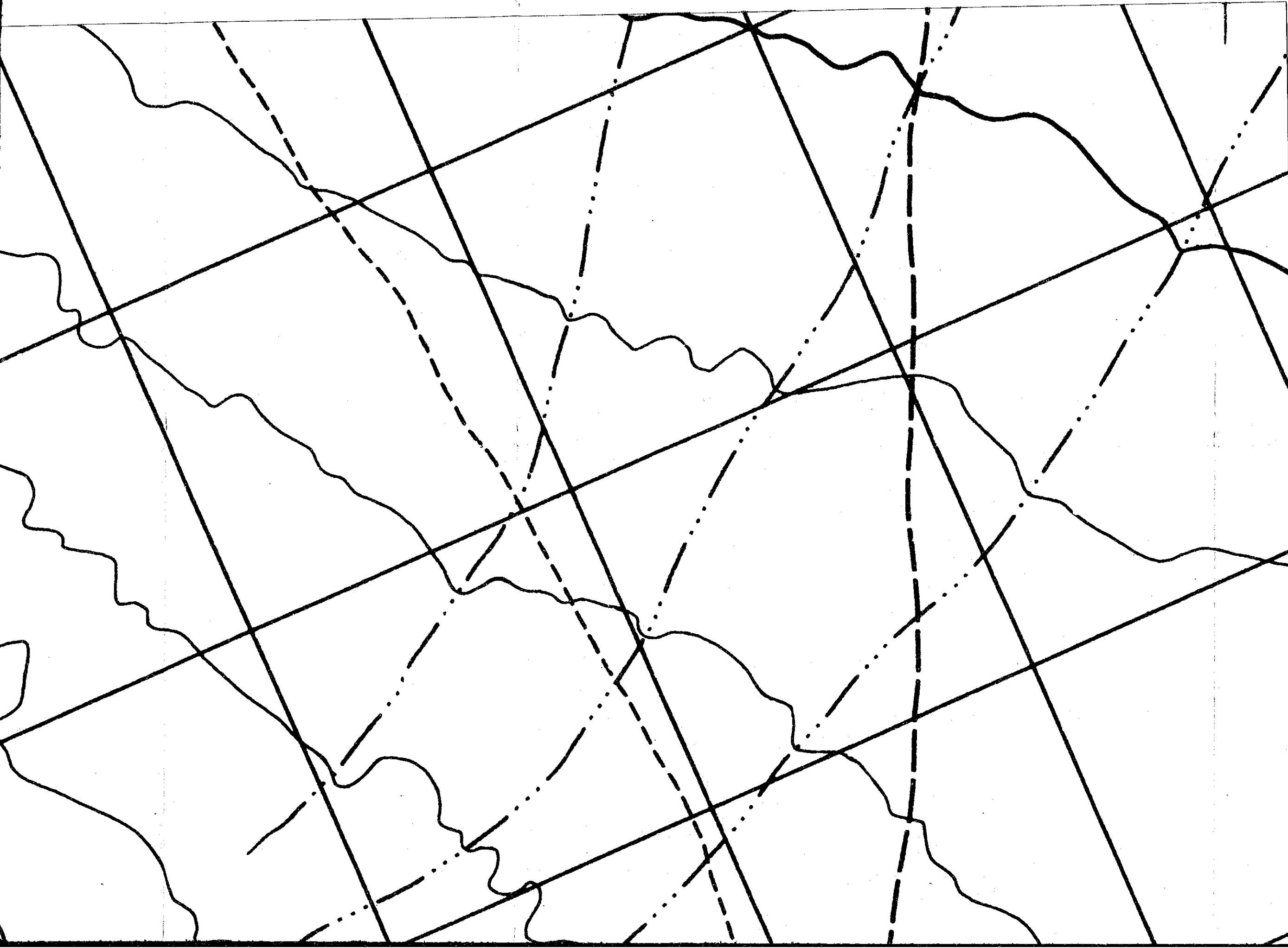
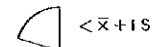
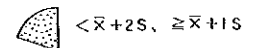
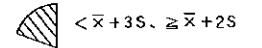
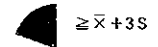
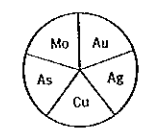
ESCALA 1 : 5,000



MAPA DE UBICACION



LEYENDA



Cerro La Isla

3011

2700

2800

LC-3 R

LC-2 R

LC-1 R

AP-1 R

AP-2 R

AP-3 R

AP-4 R

OSD-1 R

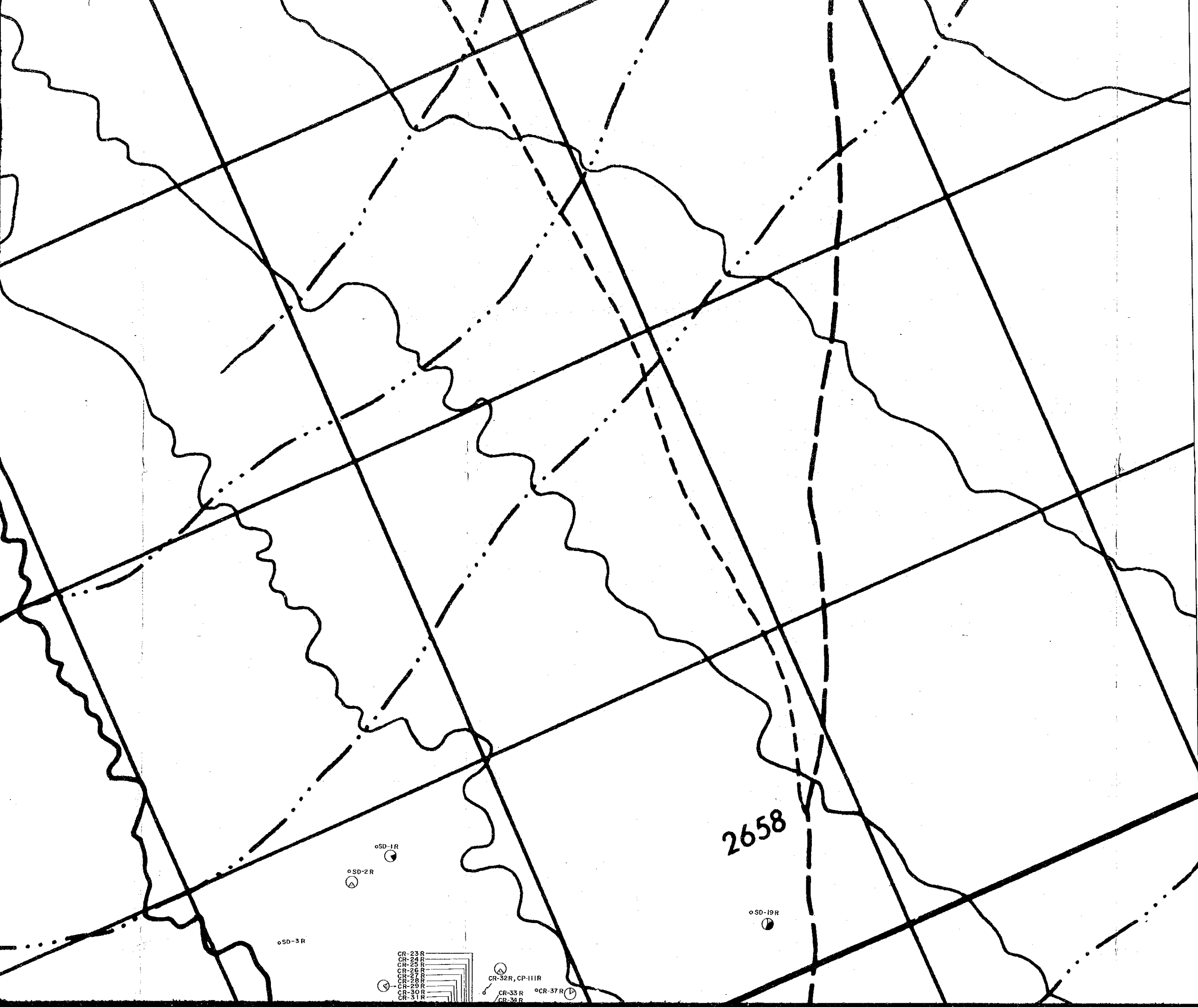
OSD-2 R

OSD-3 R

CR-23 R
CR-24 R
CR-25 R
CR-26 R
CR-27 R
CR-28 R
CR-29 R
CR-30 R

CR-32 R, CP-111 R

CR-33 R, CR-37 R



W X+3S

< X+3S, W X+2S

< X+2S, W X+1S

< X+1S

2658

oSD-1R

oSD-2R

oSD-3R

oSD-19R

CR-23R
 CR-24R
 CR-25R
 CR-26R
 CR-27R
 CR-28R
 CR-29R
 CR-30R
 CR-31R
 CR-32R
 CR-33R
 CR-34R

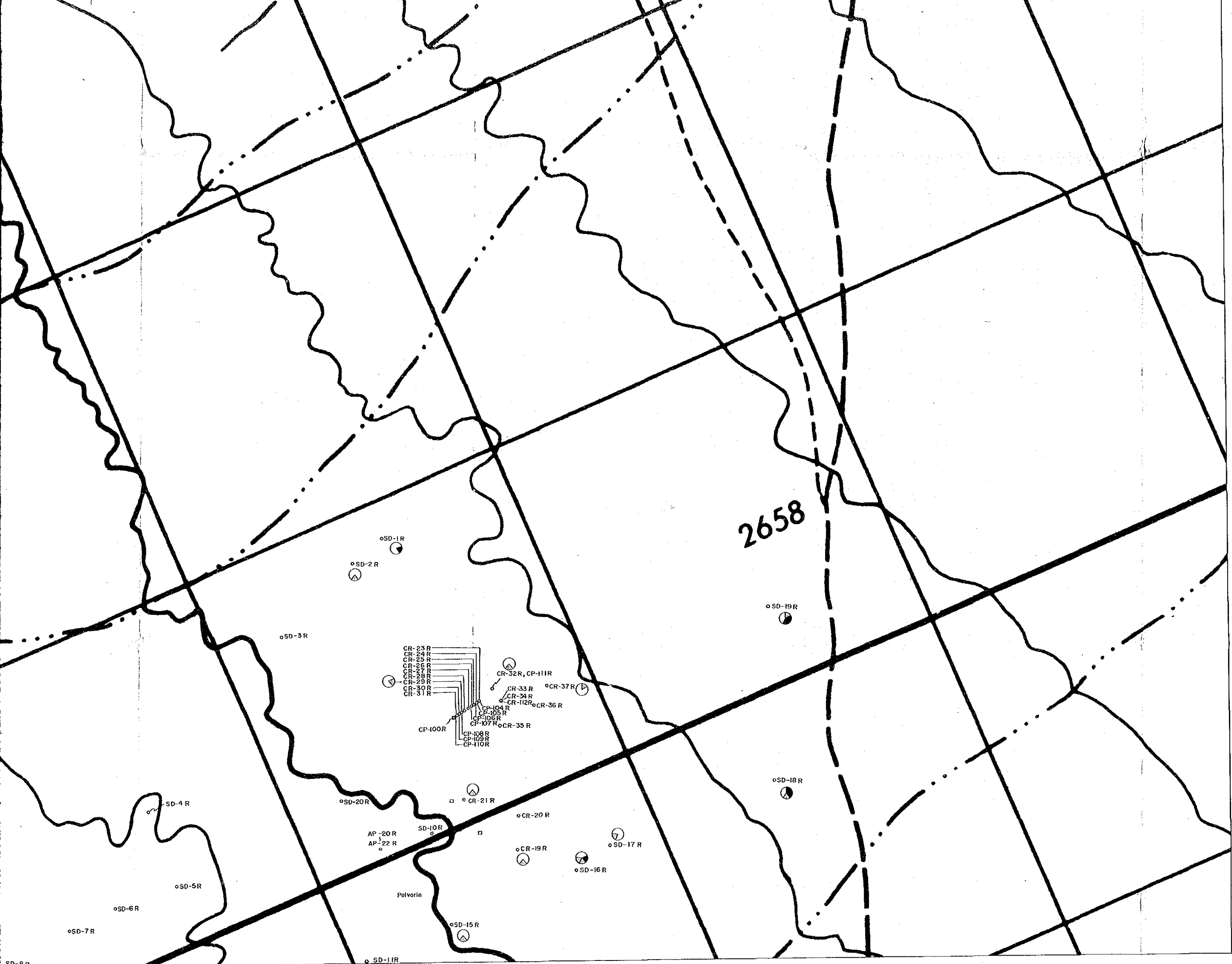
CR-32R, CP-111R

CR-33R

CR-34R

oCR-37R





2658

SD-1R

SD-2R

SD-3R

CR-23R
CR-24R
CR-25R
CR-26R
CR-27R
CR-28R
CR-29R
CR-30R
CR-31R

CR-32R, CP-111R

CR-33R
CR-34R
CR-112R

CP-104R
CP-105R
CP-106R
CP-107R

CP-100R
CP-108R
CP-109R
CP-110R

CR-35R

SD-19R

SD-4R

SD-20R

CR-21R

CR-20R

AP-20R
AP-22R

SD-10R

CR-19R

SD-17R

SD-16R

SD-18R

SD-5R

Polvorin

SD-15R

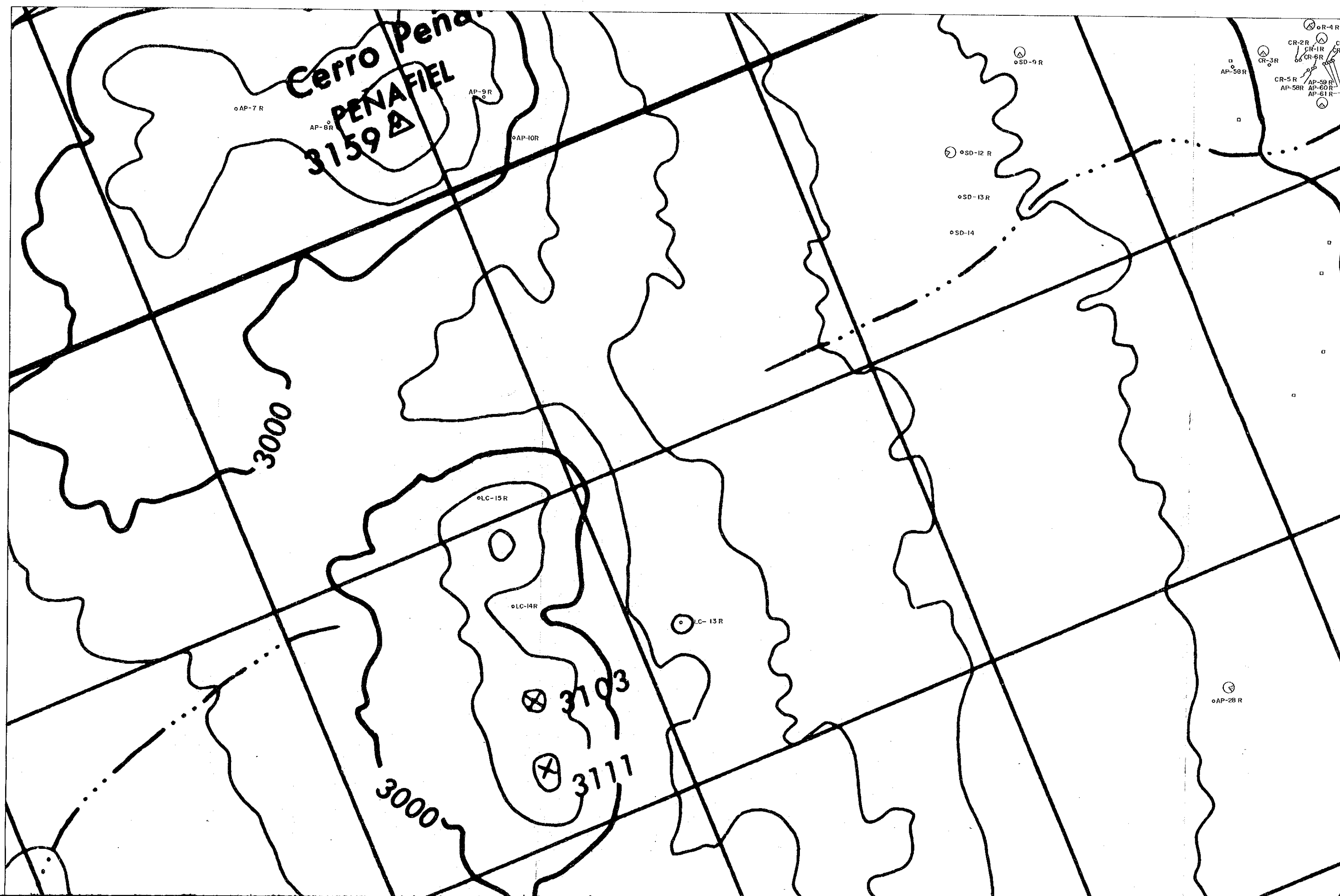

SD-6R

SD-7R

SD-11R



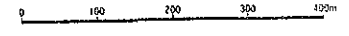
SD-8R



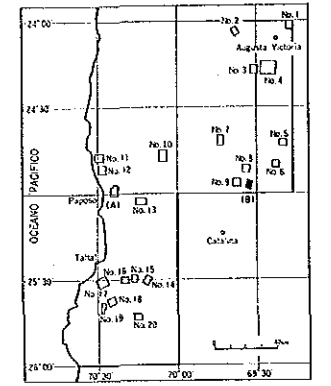
ESTUDIO GEOLOGICO DE EXPLORACION MINERA
AL SUR DE ANTOFAGASTA EN LA REPUBLICA DE CHILE

MAPA DE ANOMALIA GEOQUIMICA
AREA(B)

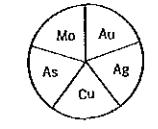
ESCALA 1:5,000



MAPA DE UBICACION



LEYENDA

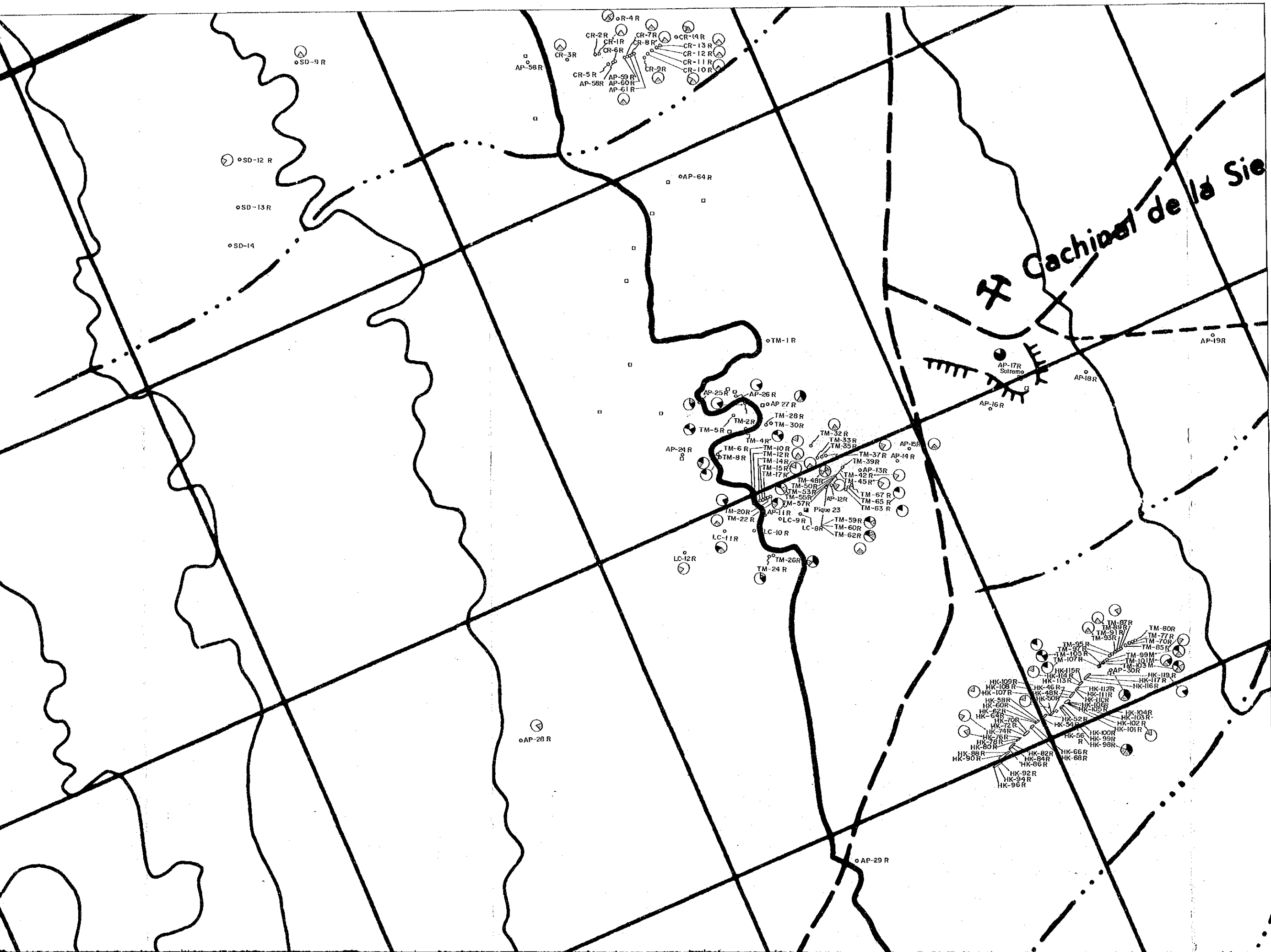


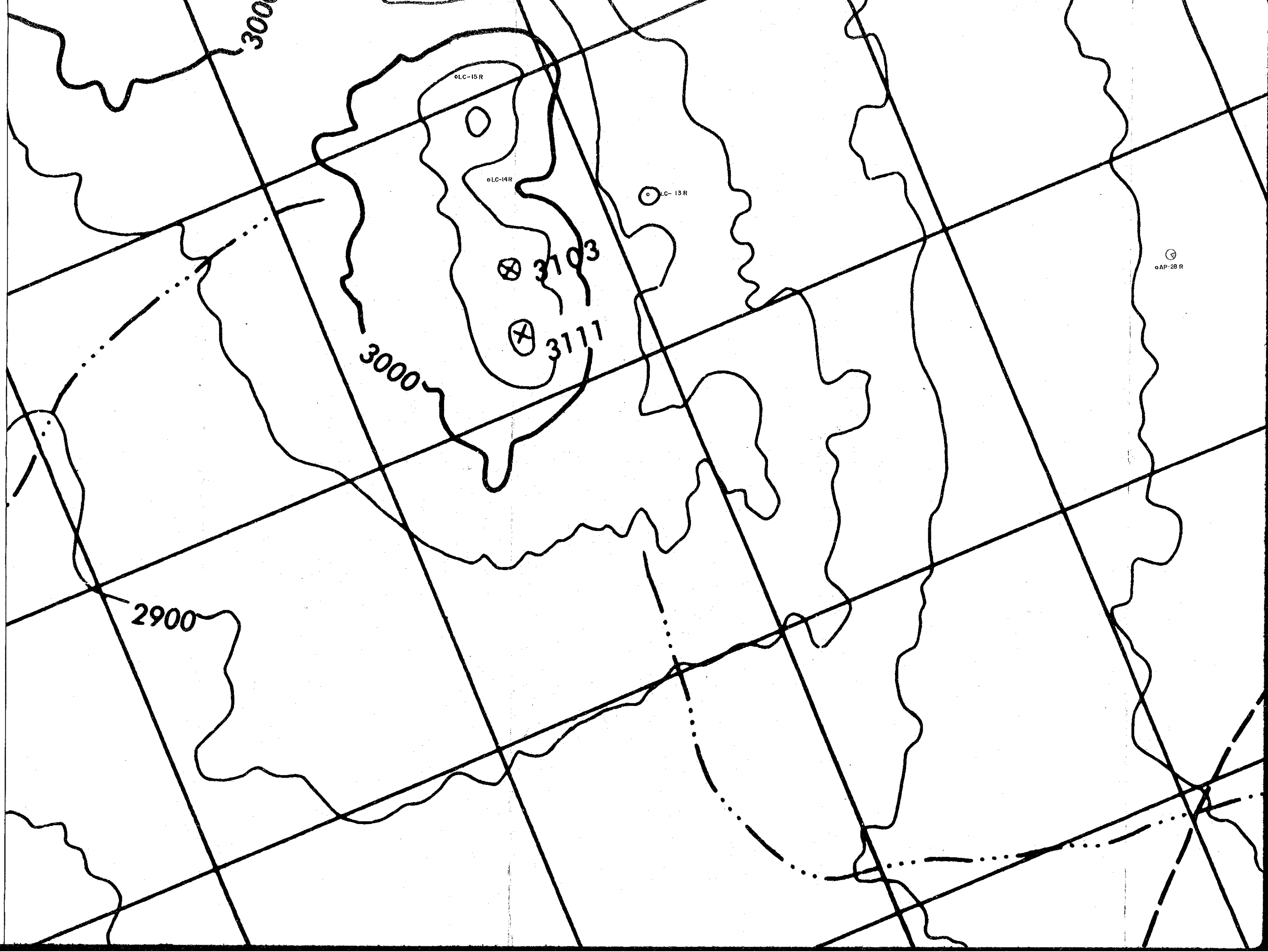
$\geq \bar{x} + 3S$

$< \bar{x} + 3S, \geq \bar{x} + 2S$

$< \bar{x} + 2S, \geq \bar{x} + 1S$

$< \bar{x} + 1S$





3000

OLC-15R

OLC-14R

OLC-13R

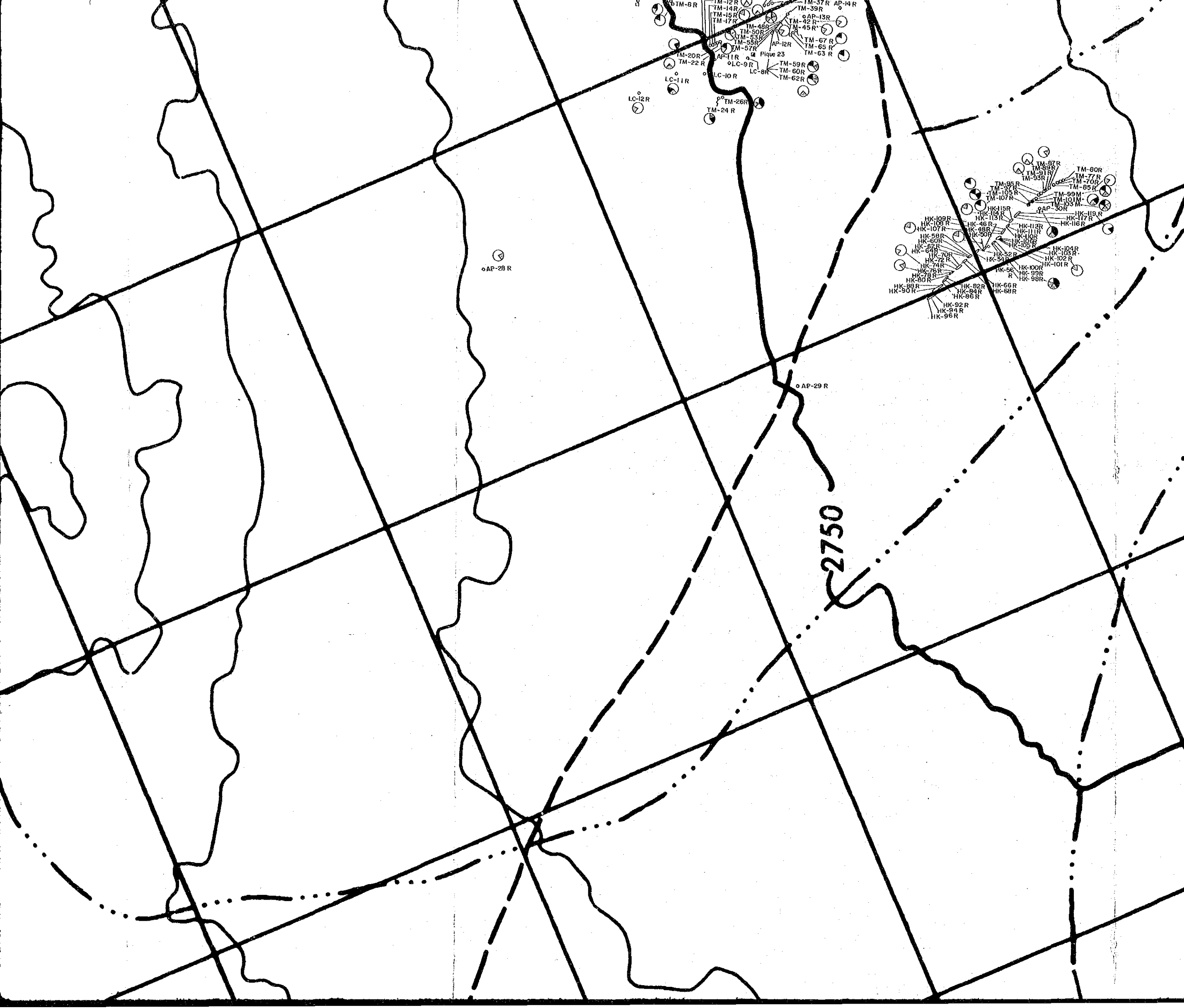
⊗ 3103

⊗ 3111

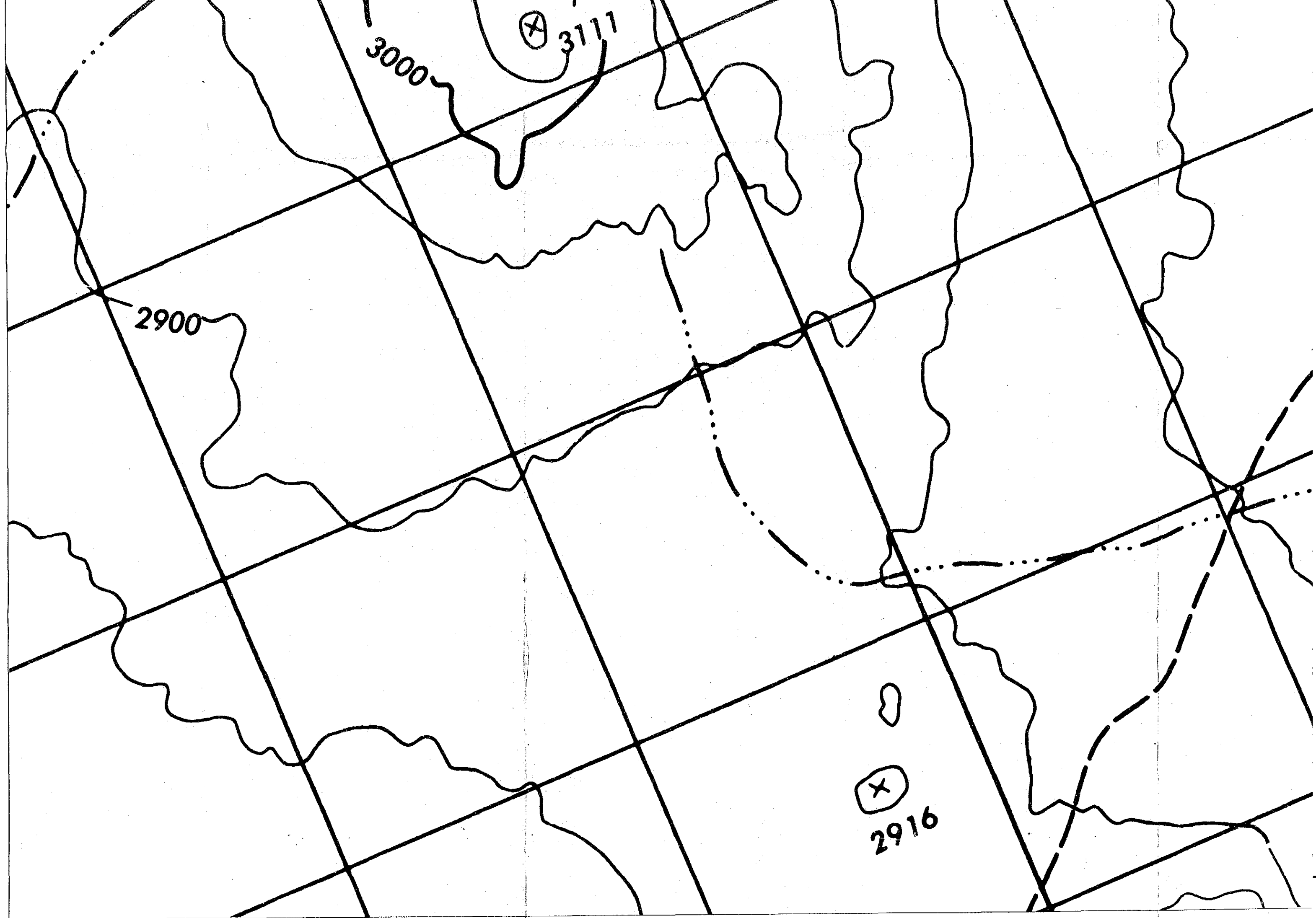
3000

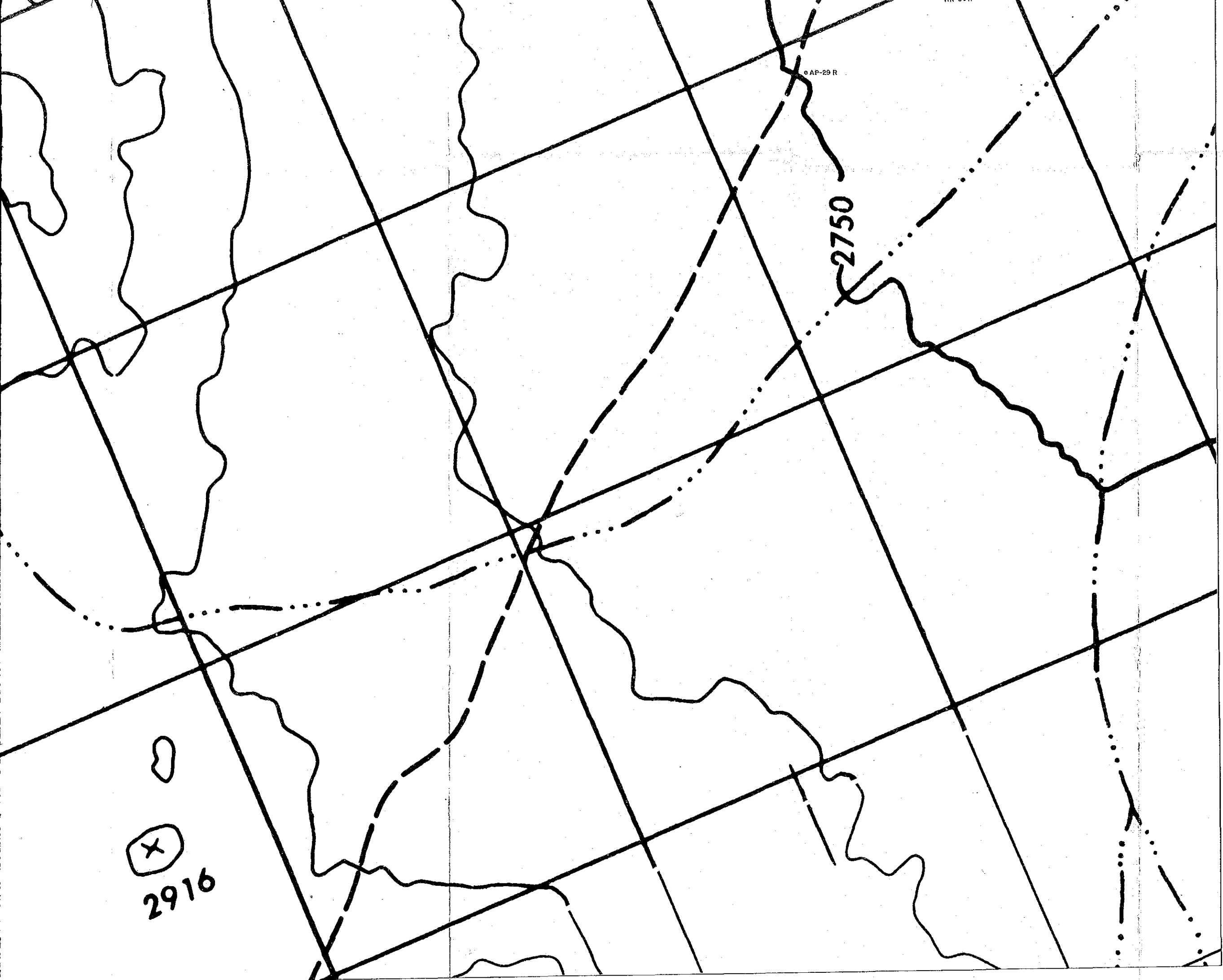
2900

⊗
OAP-28 R



- $\approx \bar{x} + 3S$
- $< \bar{x} + 3S, \approx \bar{x} + 2S$
- $< \bar{x} + 2S, \approx \bar{x} + 1S$
- $< \bar{x} + 1S$



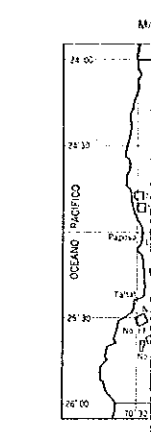


AP-29 R

2750

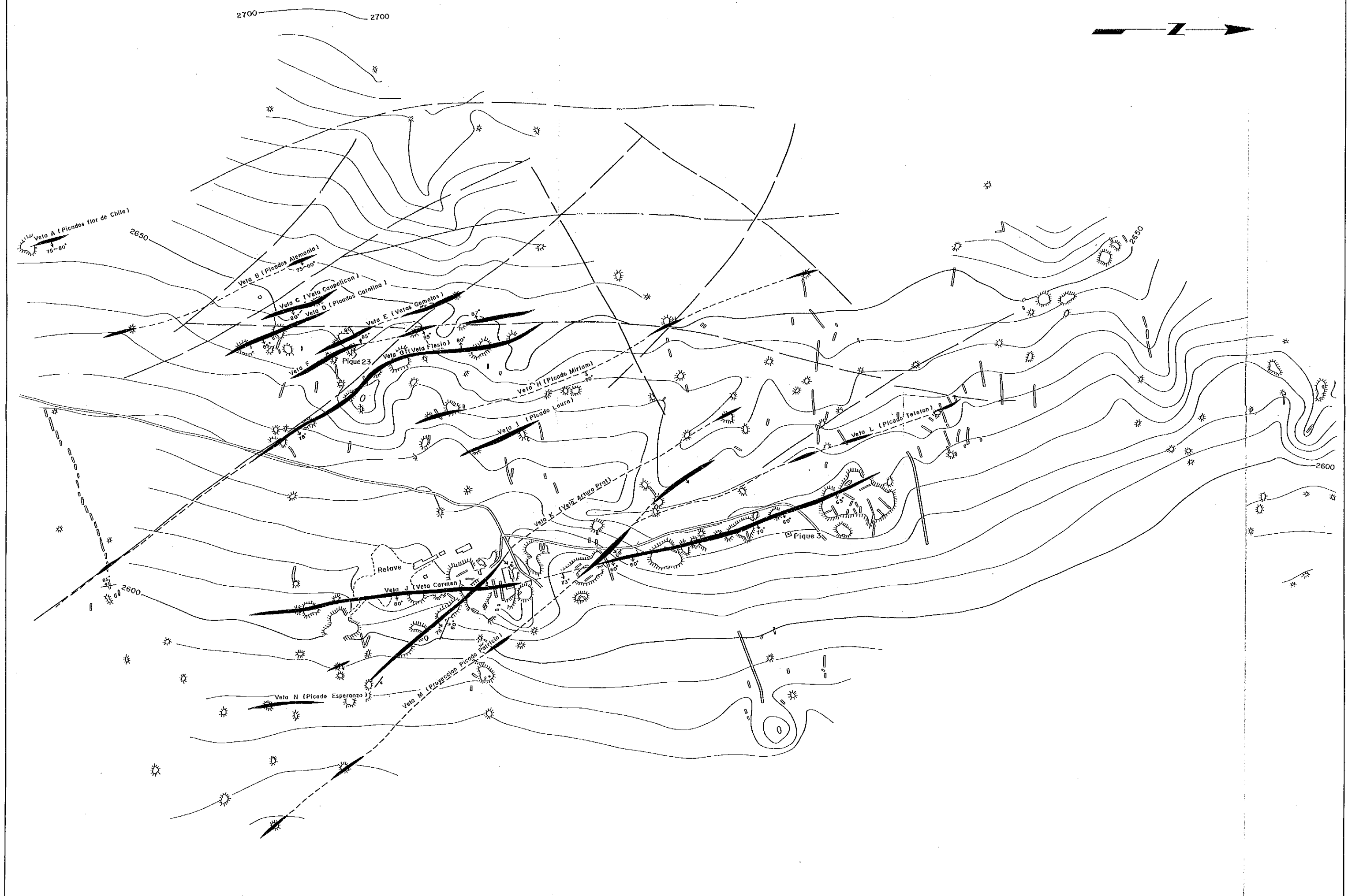
X
2916

0 500m



LEY

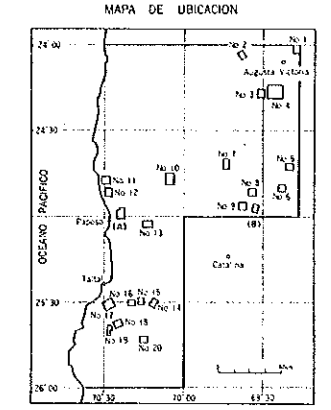
- Veto
- Fallo
- Rajón
- Desm.
- Zanja
- Cam.
- Ruina



2700 2700



PL. 8
 ESTUDIO GEOLOGICO DE EXPLORACION MINERA
 AL SUR DE ANTOFAGASTA EN LA REPUBLICA DE CHILE
 DISTRIBUCION DE VETAS DEL AREA B
 15977
 ESCALA 1:5,000
 0 100 200 300 400



LEYENDA

- Veta
- Falla observada e inferido
- Rajos y picados
- Desmontes
- Zanjas de reconocimiento
- Camino
- Ruinas



