

THE FEASIBILITY STUDY
(I)
THE URBAN TRANSPORT PROJECT
(II)
THE PANAMA METROPOLITAN AREA

ESTAMPA III

DRAWINGS

PREPARED BY


MINISTERIO DE OBRAS PUBLICAS
DE PANAMA

ORGANIZATION FOR ECONOMIC CO-OPERATION
AND DEVELOPMENT

L618
71
SDF

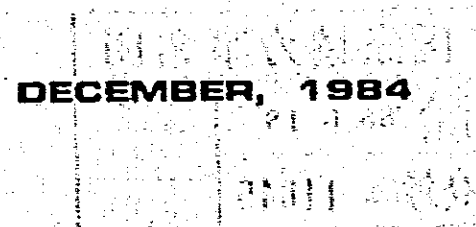
S D F
84-125(3/3)

**THE FEASIBILITY STUDY
ON
THE URBAN TRANSPORT PROJECT
IN
THE PANAMA METROPOLITAN AREA**



ESTAMPA II

DRAWINGS



**MINISTRY OF PUBLIC WORKS
THE REPUBLIC OF PANAMA**

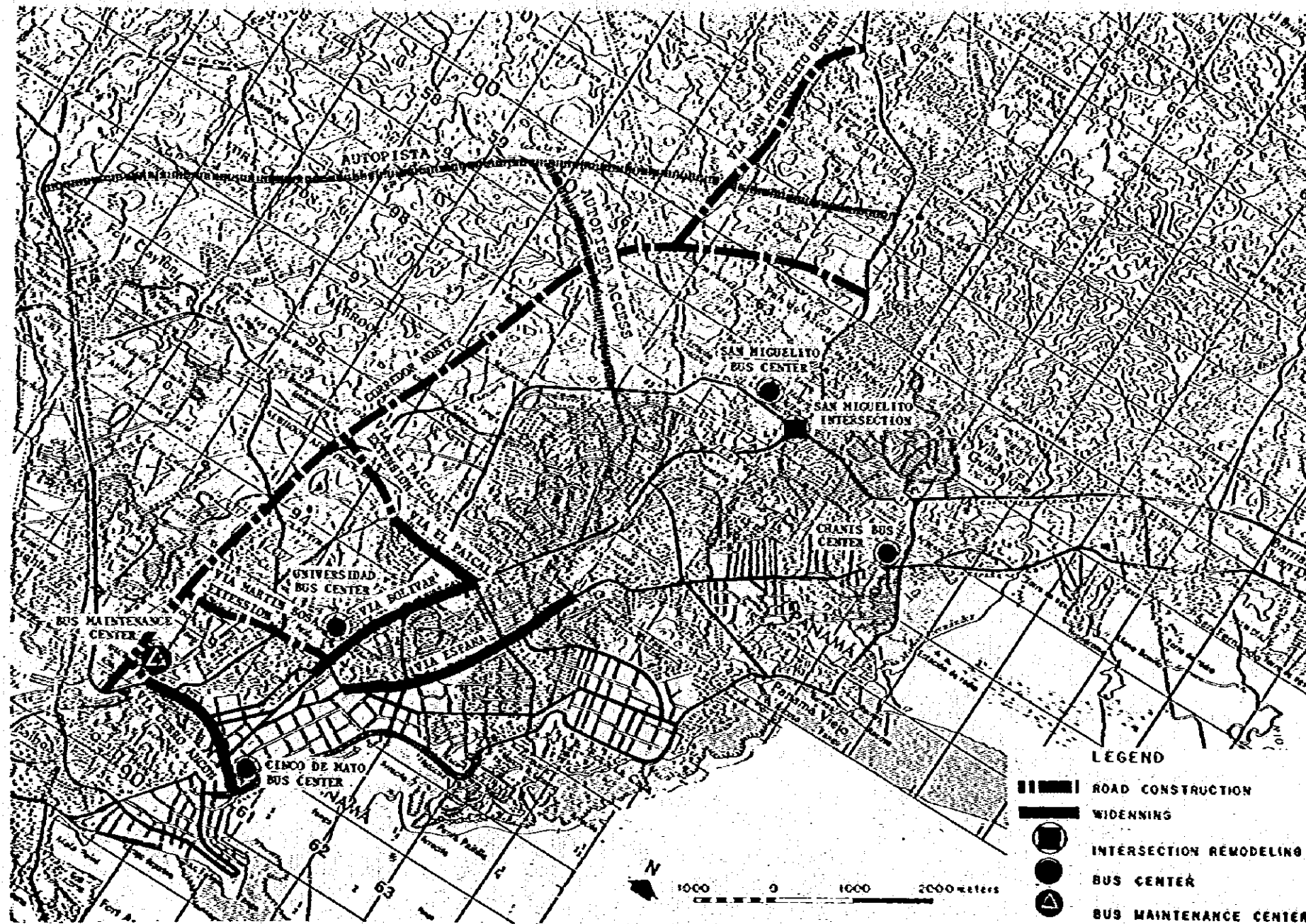
**JAPAN INTERNATIONAL
COOPERATION AGENCY**

国際協力事業団

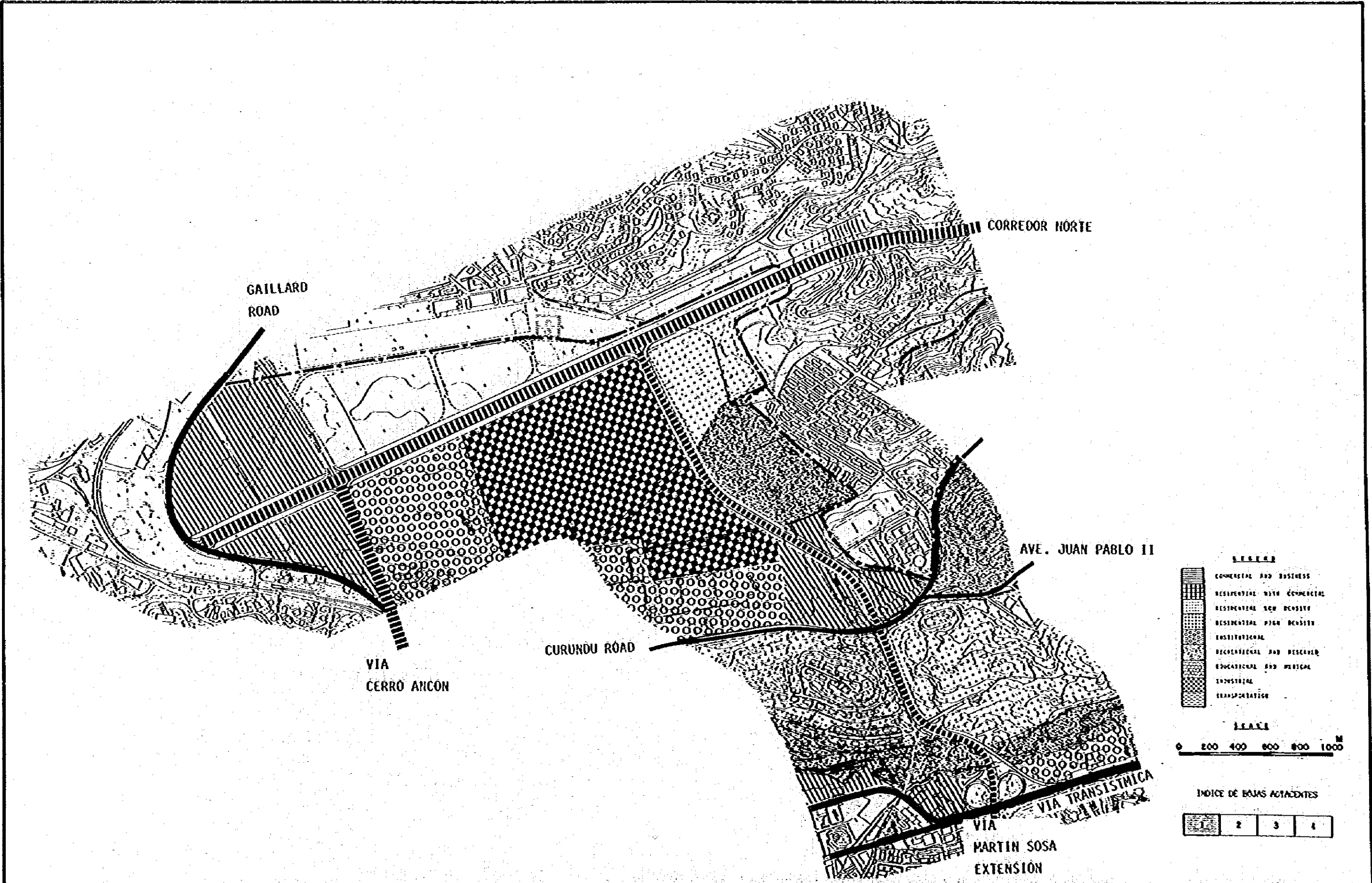
受入 月日 '85. 6. 18	618
登録No. 11645	71
	SDF

CONTENTS

DWG. N°	TITLE	DWG. N°	TITLE
	LOCATION MAP OF PROJECTS	68,69	VIA ESPANA/VIA BRASIL INTERSECTION UNDERPASS
1	LAND USE PLAN ALONG CORREDOR NORTE (WITH MARTIN SOSA EXTENSION)	70	TYPICAL CROSS SECTION OF VIA SIMON BOLIVAR
2	LAND USE PLAN ALONG CORREDOR NORTE (WITH EL PAICAL EXTENSION)	71-75	VIA SIMON BOLIVAR PLAN & PROFILE
3	LAND USE PLAN ALONG CORREDOR NORTE	76,77	VIA SIMON BOLIVAR/VIA EL PAICAL INTERSECTION BRIDGE
4	LAND USE PLAN ALONG CORREDOR NORTE (WITH SAN MIGUELITO OESTE)	78	TYPICAL CROSS SECTION OF VIA CERRO ANCON
5-8	CURRENT BUILDING USE ALONG VIA ESPANA	79-82	VIA CERRO ANCON PLAN & PROFILE
9-12	LAND USE PLAN ALONG VIA ESPANA	83	TYPICAL CROSS SECTION OF VIA EL PAICAL
13,14	CURRENT BUILDING USE ALONG VIA SIMON BOLIVAR	84-86	VIA EL PAICAL PLAN & PROFILE
15,16	LAND USE PLAN ALONG VIA SIMON BOLIVAR	87,88	VIA EL PAICAL/VIA RICARDO J. ALFARO INTERSECTION UNDERPASS
17,18	CURRENT BUILDING USE ALONG VIA CERRO ANCON	89	TYPICAL CROSS SECTION OF VIA TRANSISTHICA
19,20	LAND USE PLAN ALONG VIA CERRO ANCON	90	TYPICAL CROSS SECTION OF VIA DOMINGO DIAZ
21,22	CURRENT BUILDING USE ALONG VIA EL PAICAL	91	SAN MIGUELITO INTERSECTION PLAN & PROFILE
23,24	LAND USE PLAN ALONG VIA EL PAICAL	92,93	SAN MIGUELITO INTERSECTION BRIDGE
25	CURRENT BUILDING USE AROUND SAN MIGUELITO INTERSECTION	94	COMMERCIAL DEVELOPMENT IN CINCO DE MAYO AREA
26	LAND USE PLAN AROUND SAN MIGUELITO INTERSECTION	95	CINCO DE MAYO BUS CENTER (GENERAL PLAN)
27	CURRENT BUILDING USE AROUND CHANIS BUS CENTER	96-98	CINCO DE MAYO BUS CENTER BUILDING
28	LAND USE PLAN AROUND CHANIS BUS CENTER	99	UNIVERSIDAD BUS CENTER (GENERAL PLAN)
29,30	TYPICAL CROSS SECTION OF CORREDOR NORTE	100	UNIVERSIDAD BUS CENTER BUILDING
31-39	CORREDOR NORTE PLAN & PROFILE	101	SAN MIGUELITO BUS CENTER (GENERAL PLAN)
40-44	CORREDOR NORTE BRIDGES	102-104	SAN MIGUELITO BUS CENTER BUILDING
45	TYPICAL CROSS SECTION OF VIA EL PAICAL EXTENSION	105	SAN MIGUELITO BUS CENTER (OVERPASS BRIDGE)
46	VIA EL PAICAL EXTENSION PLAN & PROFILE	106	CHANIS BUS CENTER (GENERAL PLAN & ELEVATION)
47	TYPICAL CROSS SECTION OF MARTIN SOSA EXTENSION	107-110	CHANIS BUS CENTER BUILDING
48,49	VIA MARTIN SOSA EXTENSION PLAN & PROFILE	111	MAINTENANCE CENTER (GENERAL PLAN)
50	VIA MARTIN SOSA INTERSECTION BRIDGE	112,113	ADMINISTRATION BUILDING
51	TYPICAL CROSS SECTION OF VIA SAN MIGUELITO OESTE	114,115	INSPECTION BUILDING
52-54	VIA SAN MIGUELITO OESTE PLAN & PROFILE	116,117	PARTS SHOP
55,56	VIA SAN MIGUELITO OESTE BRIDGES	118,119	REPAIR SHOP
57	VIA CERRO ANCON EXTENSION PLAN & PROFILE	120	FUEL FILLING STATION
58	TYPICAL CROSS SECTION OF AUTOPISTA ACCESS	121	GATEHOUSE
59	AUTOPISTA ACCESS PLAN & PROFILE	122	LOCATION OF FRONTAGE ROADS
60,61	TYPICAL CROSS SECTION OF VIA ESPANA	123,124	FRONTAGE ROADS ALONG CORREDOR NORTE
62-67	VIA ESPANA PLAN & PROFILE		



<p>MOP MINISTRY OF PUBLIC WORKS THE REPUBLIC OF PANAMA REPUBLICA DE PANAMA MINISTERIO DE OBRAS PUBLICAS</p>	<p>ESTAMPA II</p>	<p>JICA JAPAN INTERNATIONAL COOPERATION AGENCY AGENCIA DE COOPERACION INTERNACIONAL DEL JAPON</p>	<p>THE FEASIBILITY STUDY ON URBAN TRANSPORT PROJECT IN PANAMA METROPOLITAN AREA ESTUDIO DE FACTIBILIDAD DE PROYECTOS DE TRANSPORTE URBANO PARA EL AREA METROPOLITANA</p>		
<p>TITLE TITULO</p>		<p>LOCATION MAP OF ALL PROJECTS LOCALIZACION DE TODOS LOS PROYECTOS</p>	<p>SCALE ESCALE DATE FECHA</p>	<p>PAGE NO. PAGINA NO. Dwg NO. FOJA NO.</p>	



MOP
 MINISTRY OF PUBLIC WORKS
 THE REPUBLIC OF PANAMA
 REPUBLICA DE PANAMA
 MINISTERIO DE OBRAS PUBLICAS

ESTAMPA II

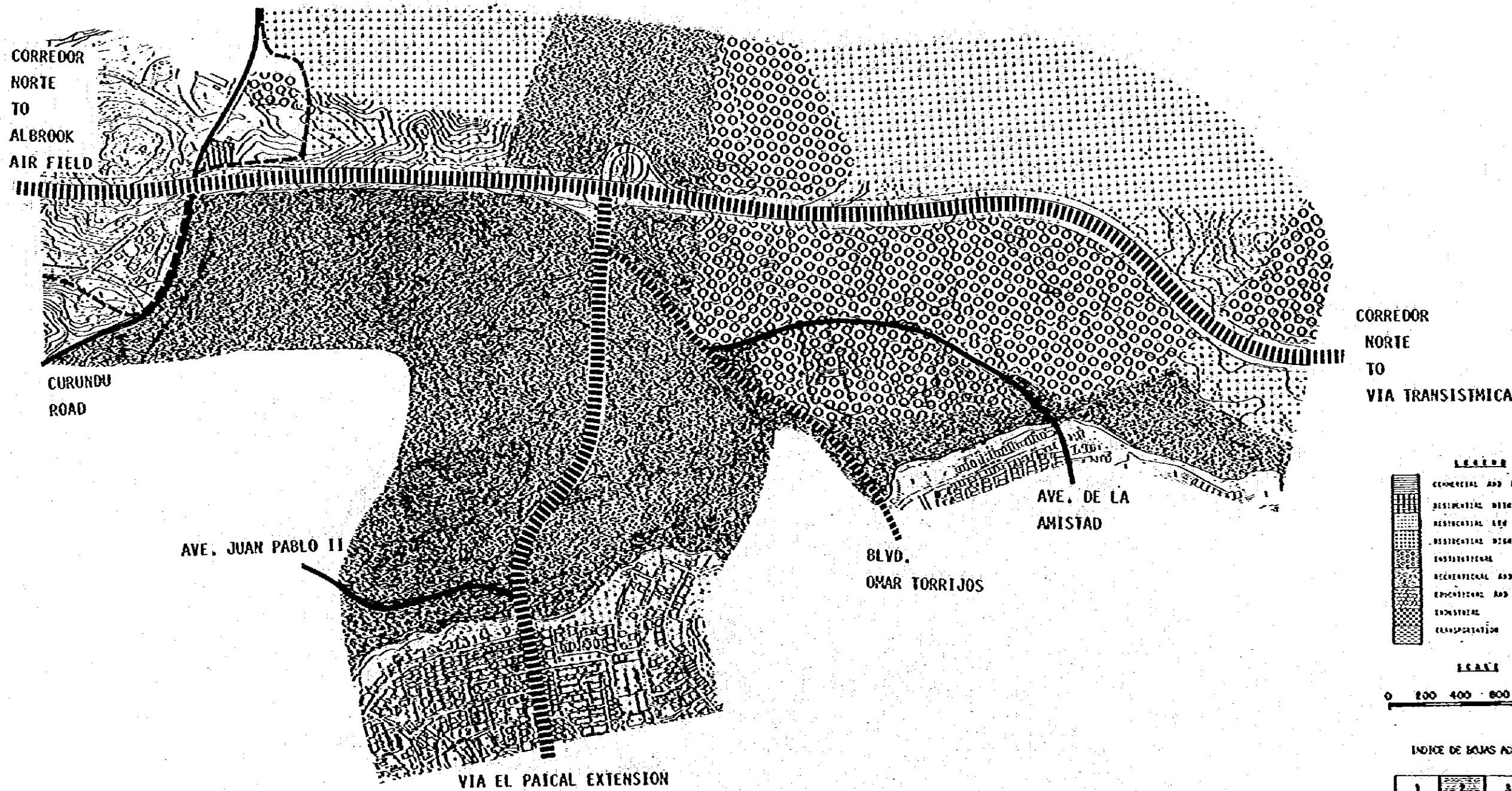
JICA
 JAPAN INTERNATIONAL
 COOPERATION AGENCY
 AGENCIA DE COOPERACION
 INTERNACIONAL DEL JAPON

THE FEASIBILITY STUDY ON URBAN TRANSPORT PROJECT IN PANAMA METROPOLITAN AREA
 ESTUDIO DE FACTIBILIDAD DE PROYECTOS DE TRANSPORTE URBANO PARA EL AREA METROPOLITANA

TITLE LAND USE PLAN ALONG CORREDOR NORTE (WITH MARTIN SOSA EXTENSION)
 TITULO USO DE SUELO A LO LARGO DE CORREDOR NORTE (CON LA EXT. DE VIA MARTIN SOSA)

SCALE
 ESCALA
 DATE
 FECHA

PAGE NO. 1
 PAGINA NO. 1
 DWG NO.
 HOJA NO.



MOP
 MINISTRY OF PUBLIC WORKS
 THE REPUBLIC OF PANAMA
 REPUBLICA DE PANAMA
 MINISTERIO DE OBRAS PUBLICAS

ESTAMPA II


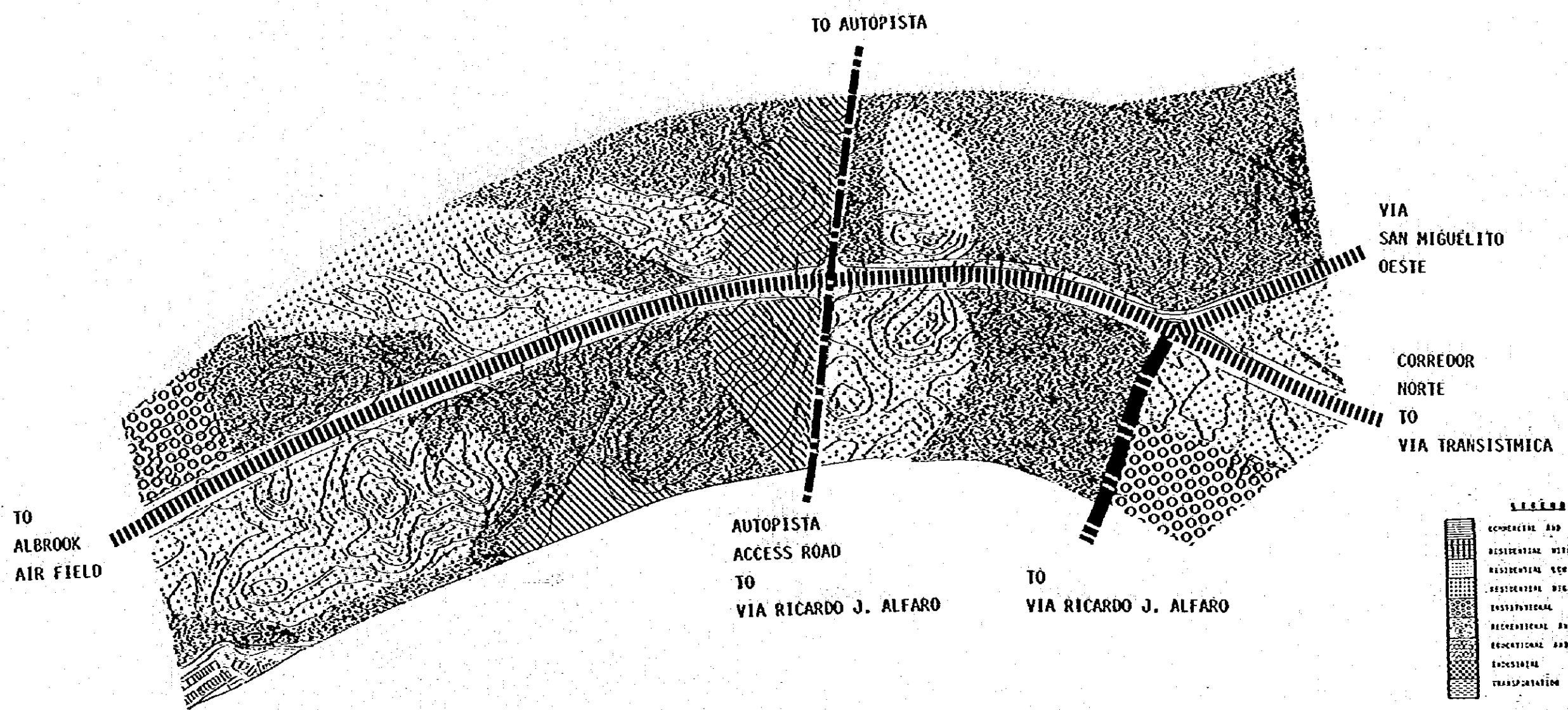
JICA
 JAPAN INTERNATIONAL
 COOPERATION AGENCY
 AGENCIA DE COOPERACION
 INTERNACIONAL DEL JAPON

THE FEASIBILITY STUDY ON URBAN TRANSPORT PROJECT IN PANAMA METROPOLITAN AREA
 ESTUDIO DE FACTIBILIDAD DE PROYECTOS DE TRANSPORTE URBANO PARA EL AREA METROPOLITANA

TITLE LAND USE PLAN ALONG CORREDOR NORTE (WITH EL PAICAL EXTENSION)
 TITULO USO DE SUELO A LO LARGO DE CORREDOR NORTE (CON LA EXTENSION DE EL PAICAL)

SCALE
 ESCALA
 DATE
 FECHA

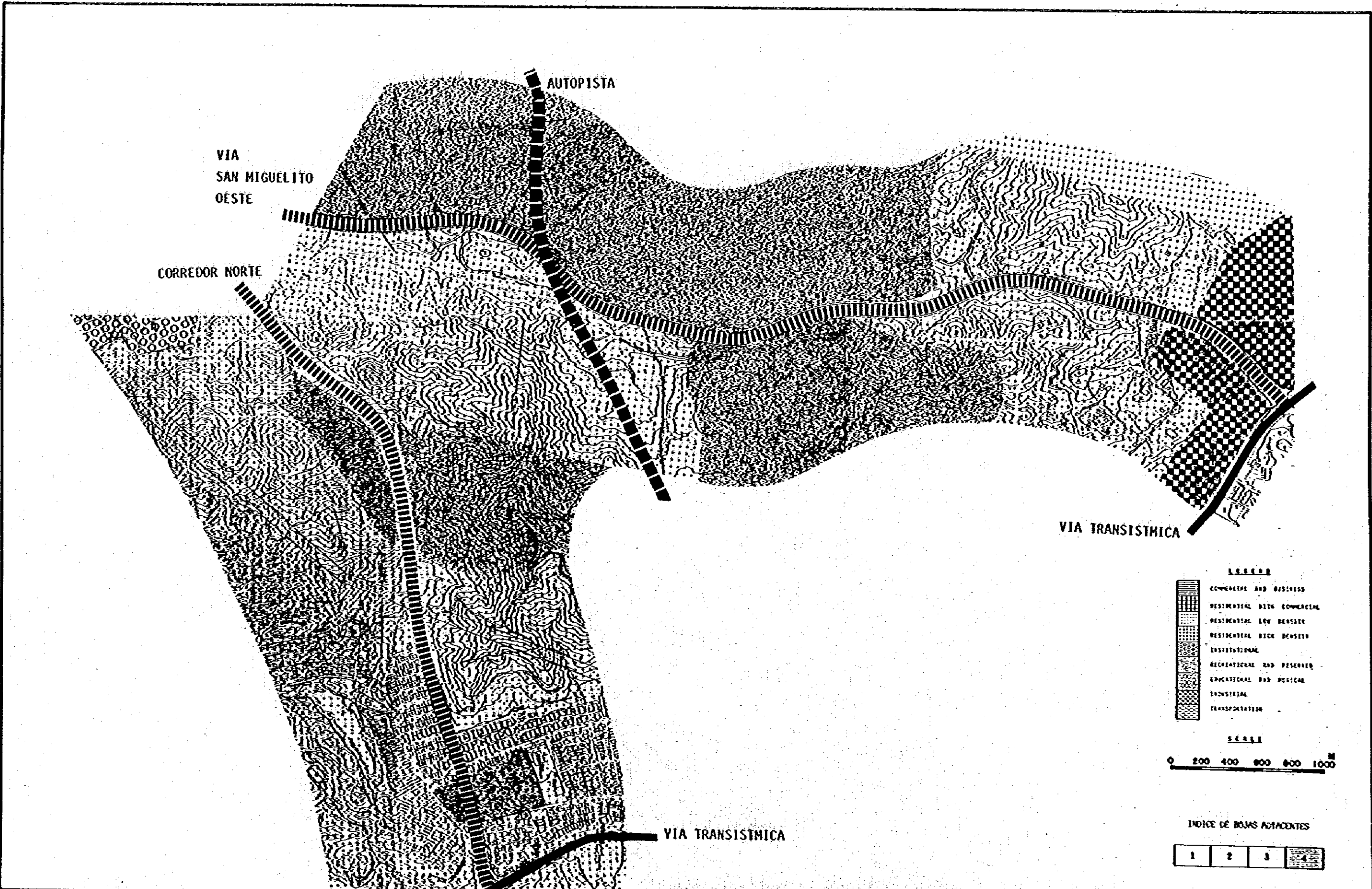
PAGE NO.
 PAGINA NO. 2
 DWG NO.
 HOJA NO.



INDICE DE HOJAS ADYACENTES

1	2	3	4
---	---	---	---

MOP MINISTRY OF PUBLIC WORKS THE REPUBLIC OF PANAMA REPUBLICA DE PANAMA MINISTERIO DE OBRAS PUBLICAS	ESTAMPA II	JICA JAPAN INTERNATIONAL COOPERATION AGENCY AGENCIA DE COOPERACION INTERNACIONAL DEL JAPON	THE FEASIBILITY STUDY ON URBAN TRANSPORT PROJECT IN PANAMA METROPOLITAN AREA ESTUDIO DE FACTIBILIDAD DE PROYECTOS DE TRANSPORTE URBANO PARA EL AREA METROPOLITANA		
			TITLE LAND USE PLAN ALONG CORREDOR NORTE TITULO USO DE SUELO A LO LARGO DE CORREDOR NORTE	SCALE ESCALA DATE FECHA	PAGE NO. PAGINA NO. 3



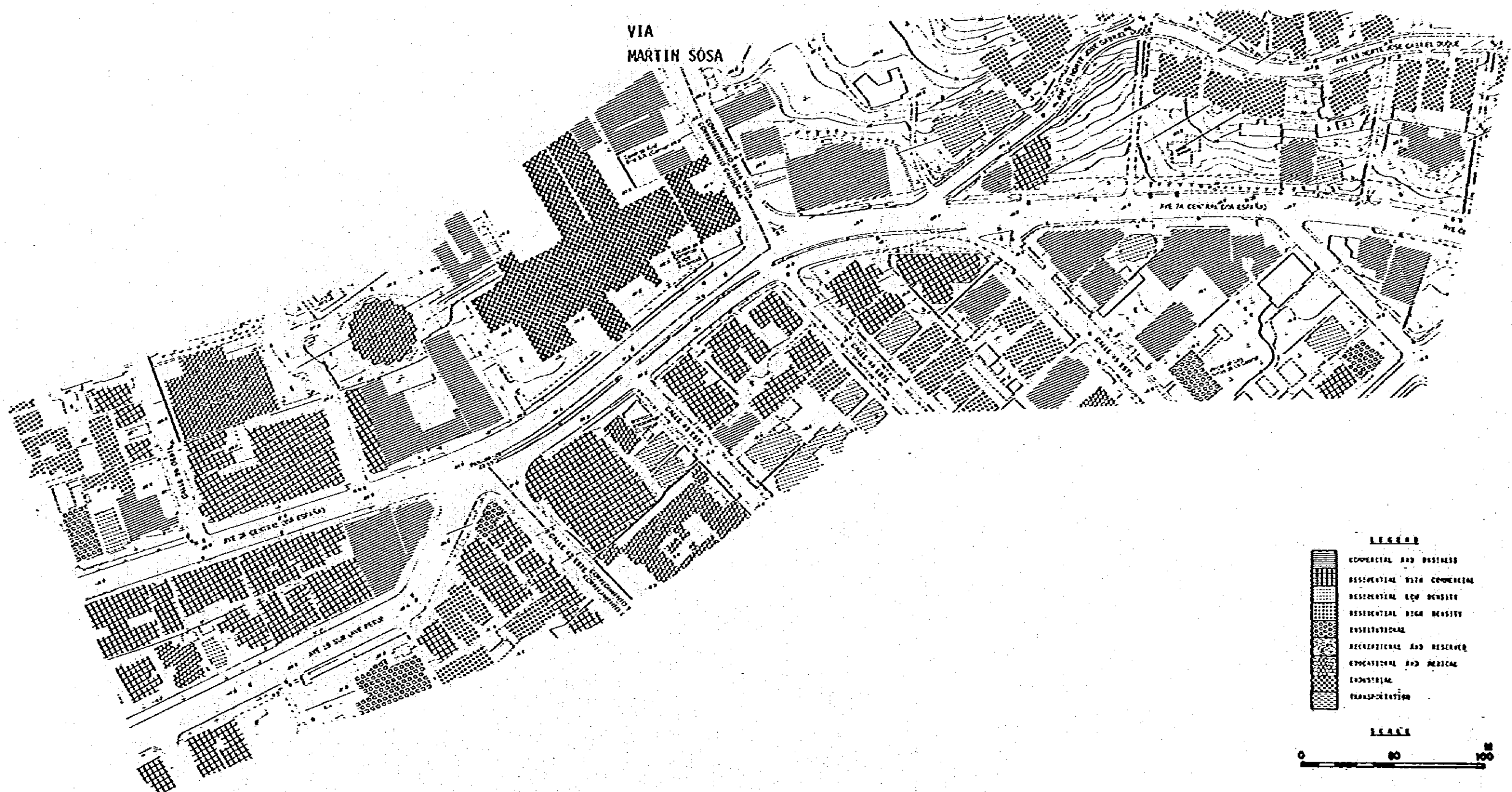
MOP
 MINISTRY OF PUBLIC WORKS
 THE REPUBLIC OF PANAMA
 REPUBLICA DE PANAMA
 MINISTERIO DE OBRAS PUBLICAS

ESTAMPA II

JICA
 JAPAN INTERNATIONAL
 COOPERATION AGENCY
 AGENCIA DE COOPERACION
 INTERNACIONAL DEL JAPON


THE FEASIBILITY STUDY ON URBAN TRANSPORT PROJECT IN PANAMA METROPOLITAN AREA
ESTUDIO DE FACTIBILIDAD DE PROYECTOS DE TRANSPORTE URBANO PARA EL AREA METROPOLITANA

TITLE	LAND USE PLAN ALONG CORREDOR NORTE (WITH SAN MIGUELITO OESTE)	SCALE	ESCALE	PAGE NO.	4
TITULO	USO DE SUELO A LO LARGO DE CORREDOR NORTE (CON SAN MIGUELITO OESTE)	DATE	FECHA	DWG NO.	NOIA. NO.



LEGEND

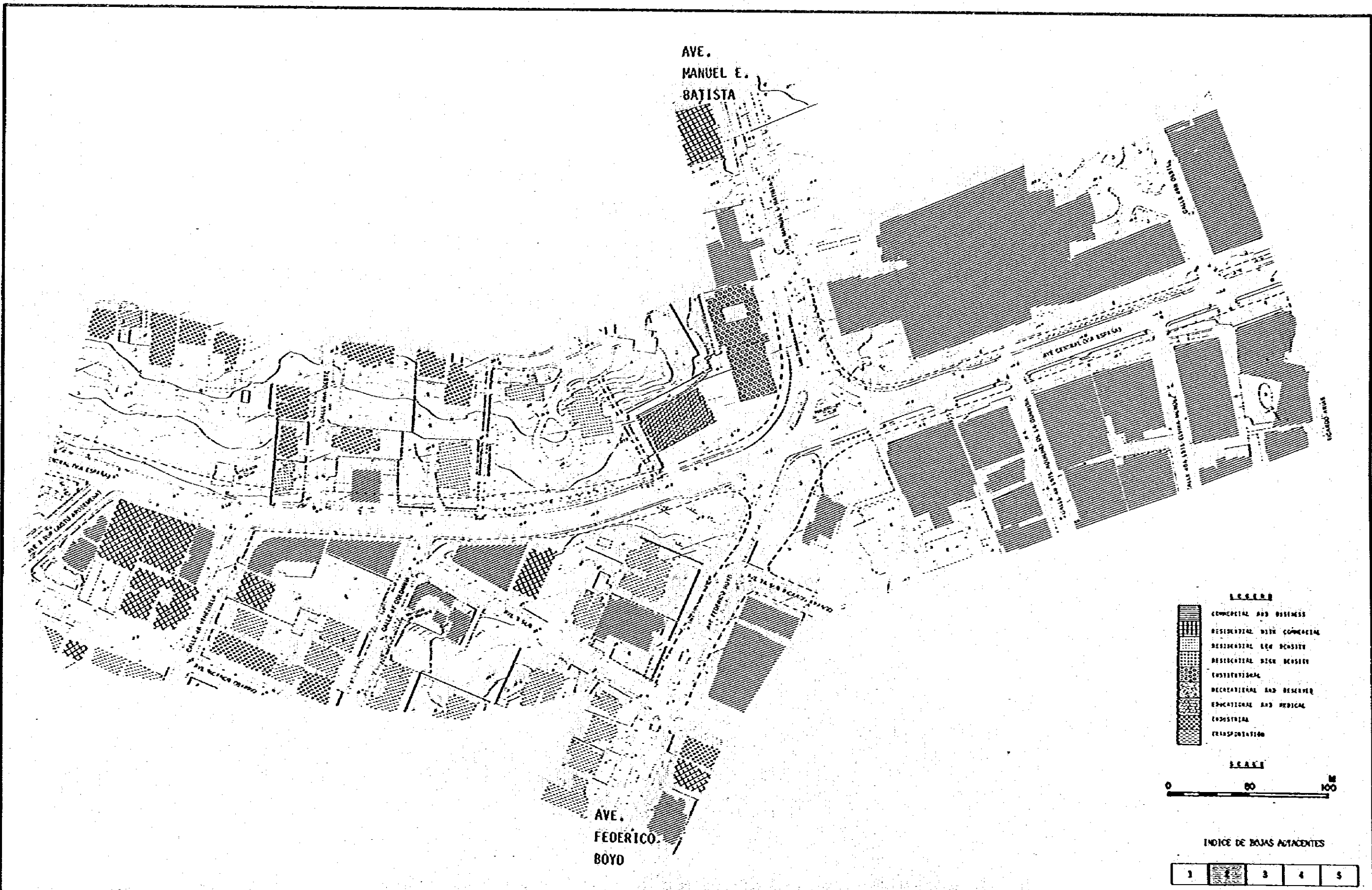
[Hatched pattern]	COMMERCIAL AND BUSINESS
[Hatched pattern]	RESIDENTIAL WITH COMMERCIAL
[Hatched pattern]	RESIDENTIAL LOW DENSITY
[Hatched pattern]	RESIDENTIAL HIGH DENSITY
[Hatched pattern]	INSTITUTIONAL
[Hatched pattern]	RECREATIONAL AND RESERVE
[Hatched pattern]	EDUCATIONAL AND MEDICAL
[Hatched pattern]	INDUSTRIAL
[Hatched pattern]	TRANSPORTATION



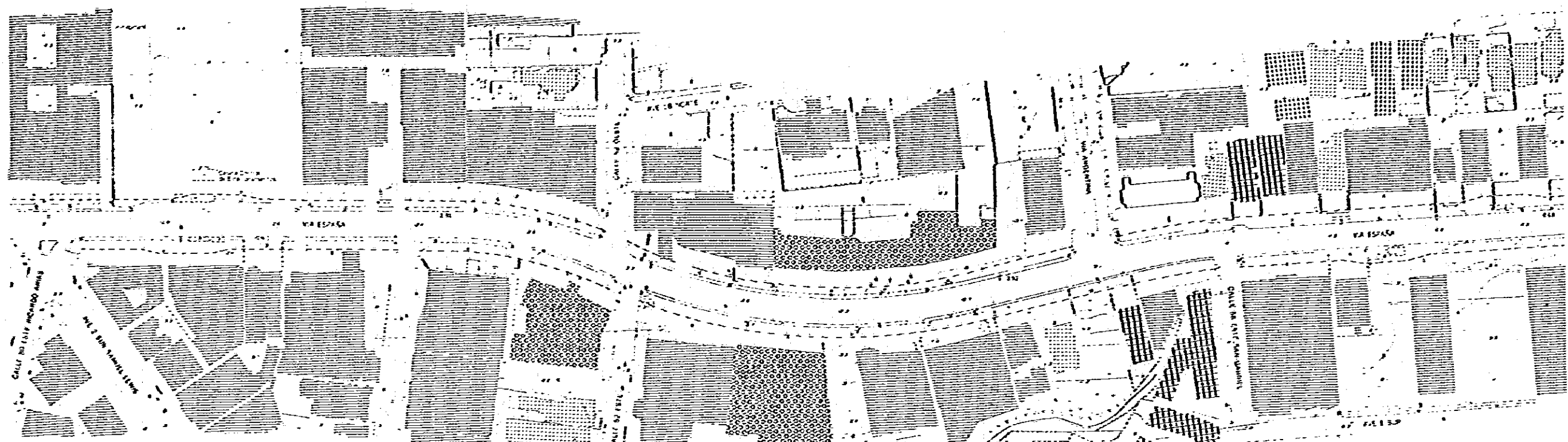
INDICE DE BOJAS ADYACENTES

1	2	3	4	5
---	---	---	---	---


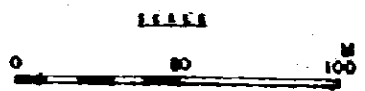

MOP MINISTRY OF PUBLIC WORKS THE REPUBLIC OF PANAMA REPUBLICA DE PANAMA MINISTERIO DE OBRAS PUBLICAS	ESTAMPA II	JICA JAPAN INTERNATIONAL COOPERATION AGENCY AGENCIA DE COOPERACION INTERNACIONAL DEL JAPON	THE FEASIBILITY STUDY ON URBAN TRANSPORT PROJECT IN PANAMA METROPOLITAN AREA ESTUDIO DE FACTIBILIDAD DE PROYECTOS DE TRANSPORTE URBANO PARA EL AREA METROPOLITANA	
			TITLE CURRENT BUILDING USE ALONG VIA ESPAÑA (I) TITULO USO COMÚN DE LOS EDIFICIOS A LO LARGO DE LA VIA ESPAÑA (I)	SCALE 1:5000 DATE 1974




<p>MOP MINISTRY OF PUBLIC WORKS THE REPUBLIC OF PANAMA REPUBLICA DE PANAMA MINISTERIO DE OBRAS PÚBLICAS</p>	<p>ESTAMPA II</p>	<p>JICA JAPAN INTERNATIONAL COOPERATION AGENCY AGENCIA DE COOPERACIÓN INTERNACIONAL DEL JAPÓN</p>	<p>THE FEASIBILITY STUDY ON URBAN TRANSPORT PROJECT IN PANAMA METROPOLITAN AREA ESTUDIO DE FACTIBILIDAD DE PROYECTOS DE TRANSPORTE URBANO PARA EL AREA METROPOLITANA</p> <table border="1"> <tr> <td data-bbox="1350 1900 2092 1974"> <p>TITLE CURRENT BUILDING USE ALONG VIA ESPAÑA (2) TÍTULO USO COMÚN DE LOS EDIFICIOS A LO LARGO DE VIA ESPAÑA (2)</p> </td> <td data-bbox="2092 1900 2448 1974"> <p>SCALE ESCALE DATE FECHA</p> </td> <td data-bbox="2448 1900 2783 1974"> <p>PAGE NO. PÁGINA NO. 6 DWG NO. HOJA NO.</p> </td> </tr> </table>	<p>TITLE CURRENT BUILDING USE ALONG VIA ESPAÑA (2) TÍTULO USO COMÚN DE LOS EDIFICIOS A LO LARGO DE VIA ESPAÑA (2)</p>	<p>SCALE ESCALE DATE FECHA</p>	<p>PAGE NO. PÁGINA NO. 6 DWG NO. HOJA NO.</p>
<p>TITLE CURRENT BUILDING USE ALONG VIA ESPAÑA (2) TÍTULO USO COMÚN DE LOS EDIFICIOS A LO LARGO DE VIA ESPAÑA (2)</p>	<p>SCALE ESCALE DATE FECHA</p>	<p>PAGE NO. PÁGINA NO. 6 DWG NO. HOJA NO.</p>				



INDICE DE HOJAS ADYACENTES



INDICE DE HOJAS ADYACENTES



MOP
 MINISTRY OF PUBLIC WORKS
 THE REPUBLIC OF PANAMA
 REPUBLICA DE PANAMA
 MINISTERIO DE OBRAS PUBLICAS

ESTAMPA II

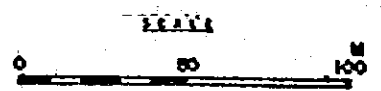

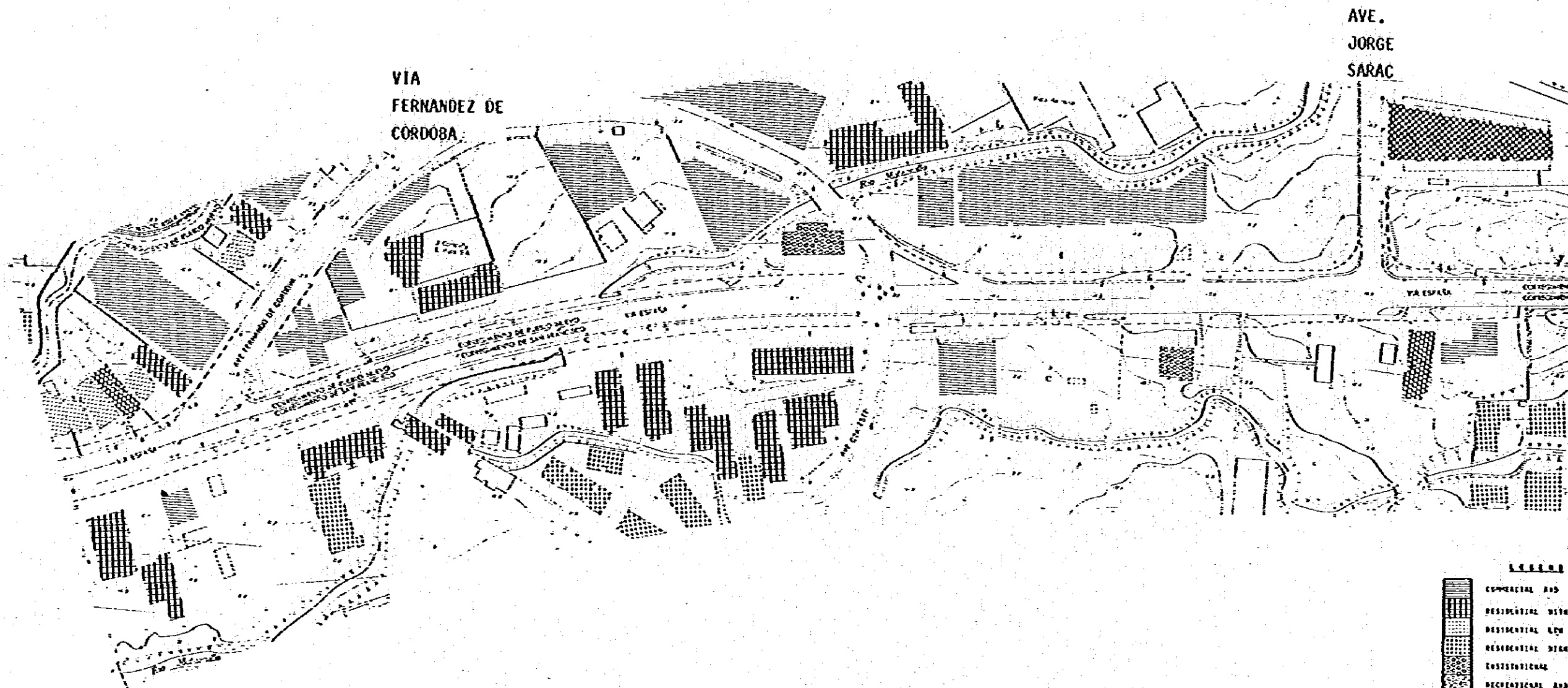
JICA
 JAPAN INTERNATIONAL
 COOPERATION AGENCY
 AGENCIA DE COOPERACION
 INTERNACIONAL DEL JAPON

THE FEASIBILITY STUDY ON URBAN TRANSPORT PROJECT IN PANAMA METROPOLITAN AREA
ESTUDIO DE FACTIBILIDAD DE PROYECTOS DE TRANSPORTE URBANO PARA EL AREA METROPOLITANA

TITLE CURRENT BUILDING USE ALONG VIA ESPAÑA (3)
TITULO USO COMÚN DE LOS EDIFICIOS A LO LARGO DE VIA ESPAÑA (3)

SCALE
ESCALA
DATE
FECHA

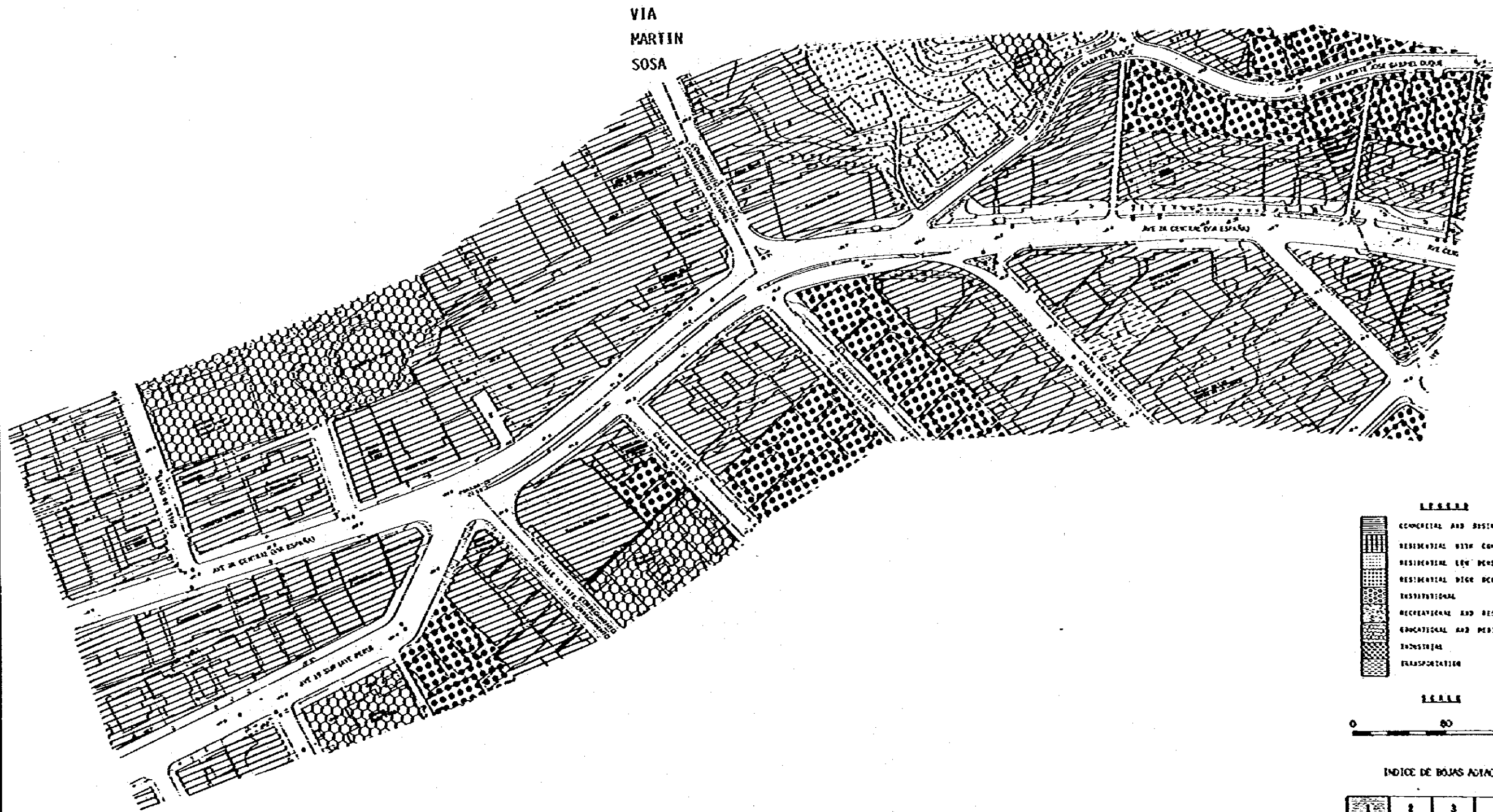
PAGE NO 7
PAGINA NO
DWG NO
HOJA NO



INDICE DE HOJAS ADYACENTES

1	2	3	4	5
---	---	---	---	---

MOP MINISTRY OF PUBLIC WORKS THE REPUBLIC OF PANAMA REPUBLICA DE PANAMA MINISTERIO DE OBRAS PUBLICAS	ESTAMPA II	JICA JAPAN INTERNATIONAL COOPERATION AGENCY AGENCIA DE COOPERACION INTERNACIONAL DEL JAPON	THE FEASIBILITY STUDY ON URBAN TRANSPORT PROJECT IN PANAMA METROPOLITAN AREA ESTUDIO DE FACTIBILIDAD DE PROYECTOS DE TRANSPORTE URBANO PARA EL AREA METROPOLITANA	
			TITLE TITULO	CURRENT BUILDING USE ALONG VIA ESPAÑA (4) USO COMÚN DE LOS EDIFICIOS A LO DE LA VIA ESPAÑA (4)



- LEGENDA**
- COMMERCIAL AND BUSINESS
 - RESIDENTIAL WITH COMMERCIAL
 - RESIDENTIAL LOW DENSITY
 - RESIDENTIAL HIGH DENSITY
 - INSTITUTIONAL
 - RECREATIONAL AND RESERVED
 - EDUCATIONAL AND MEDICAL
 - INDUSTRIAL
 - TRANSPORTATION



INDICE DE BOJAS ADYACENTES

1	2	3	4	5
---	---	---	---	---

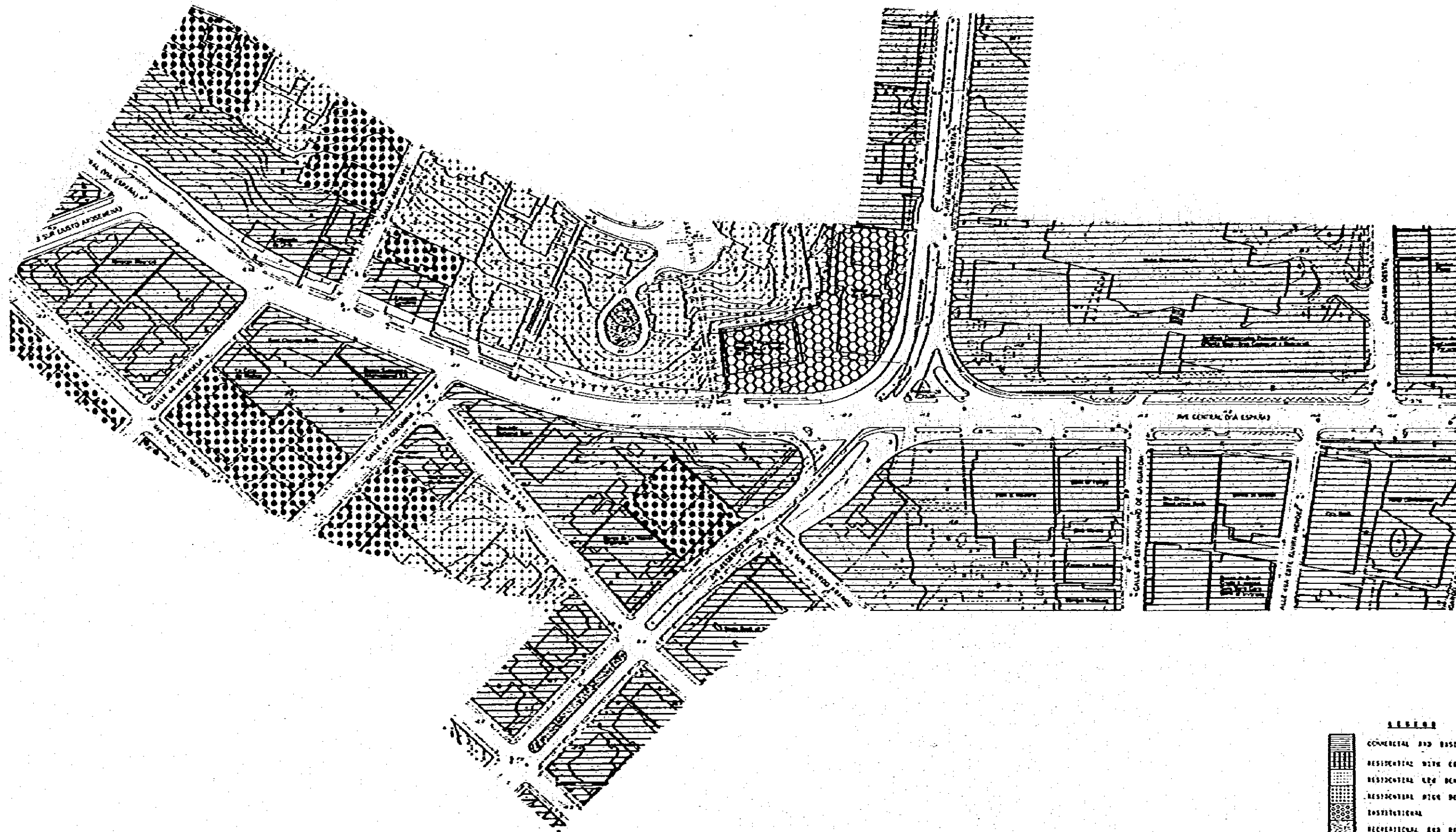
MOP
 MINISTRY OF PUBLIC WORKS
 THE REPUBLIC OF PANAMA
 REPUBLICA DE PANAMA
 MINISTERIO DE OBRAS PUBLICAS

ESTAMPA II

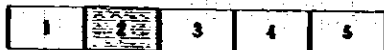
JICA
 JAPAN INTERNATIONAL
 COOPERATION AGENCY
 AGENCIA DE COOPERACION
 INTERNACIONAL DEL JAPON

THE FEASIBILITY STUDY ON URBAN TRANSPORT PROJECT IN PANAMA METROPOLITAN AREA
ESTUDIO DE FACTIBILIDAD DE PROYECTOS DE TRANSPORTE URBANO PARA EL AREA METROPOLITANA


TITLE TITULO	LAND USE PLAN ALONG VIA ESPAÑA (I) USO DE SUELO A LO LARGO DE VIA ESPAÑA (I)	SCALE ESCALA	PAGE NO. PAGINA NO.
			9
		DATE FECHA	DWG NO. HOJA NO.



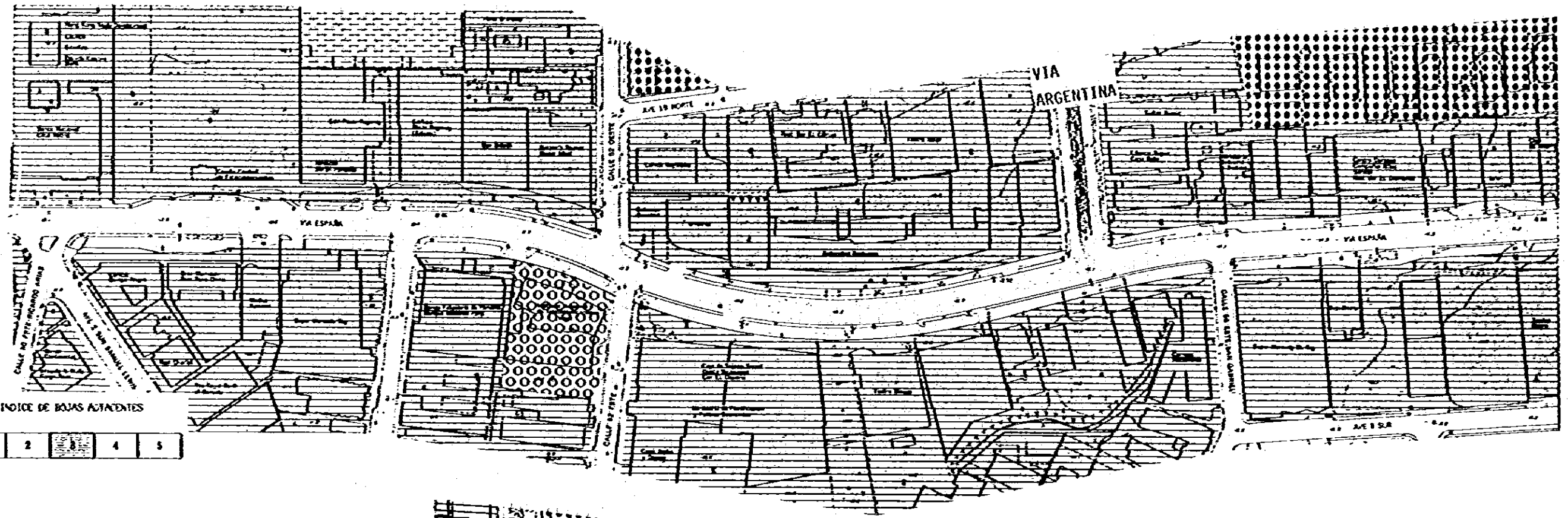
INDICE DE BOJAS ADYACENTES



- LEGENDA**
- COMERCIAL AND BUSINESS
 - RESIDENTIAL WITH COMMERCIAL
 - RESIDENTIAL LOW DENSITY
 - RESIDENTIAL HIGH DENSITY
 - INSTITUTIONAL
 - RECREATIONAL AND RESERVE
 - EDUCATIONAL AND MEDICAL
 - INDUSTRIAL
 - TRANSPORTATION





<p>MOP MINISTRY OF PUBLIC WORKS THE REPUBLIC OF PANAMA REPUBLICA DE PANAMA MINISTERIO DE OBRAS PUBLICAS</p>	<p>ESTAMPA II</p>	<p>JICA JAPAN INTERNATIONAL COOPERATION AGENCY AGENCIA DE COOPERACION INTERNACIONAL DEL JAPON</p>	<p>THE FEASIBILITY STUDY ON URBAN TRANSPORT PROJECT IN PANAMA METROPOLITAN AREA ESTUDIO DE FACTIBILIDAD DE PROYECTOS DE TRANSPORTE URBANO PARA EL AREA METROPOLITANA</p> <p>TITLE: LAND USE PLAN ALONDO VIA ESPAÑA (2) TITULO: USO DE SUELO ALREDEDOR DE VIA ESPAÑA (2)</p>	<p>SCALE ESCALA DATE FECHA</p>	<p>PAGE NO. 10 FOLIO NO. NO. DE HOJA</p>
--	--------------------------	--	---	--	--



INDICE DE BOJAS ADYACENTES



INDICE DE BOJAS ADYACENTES

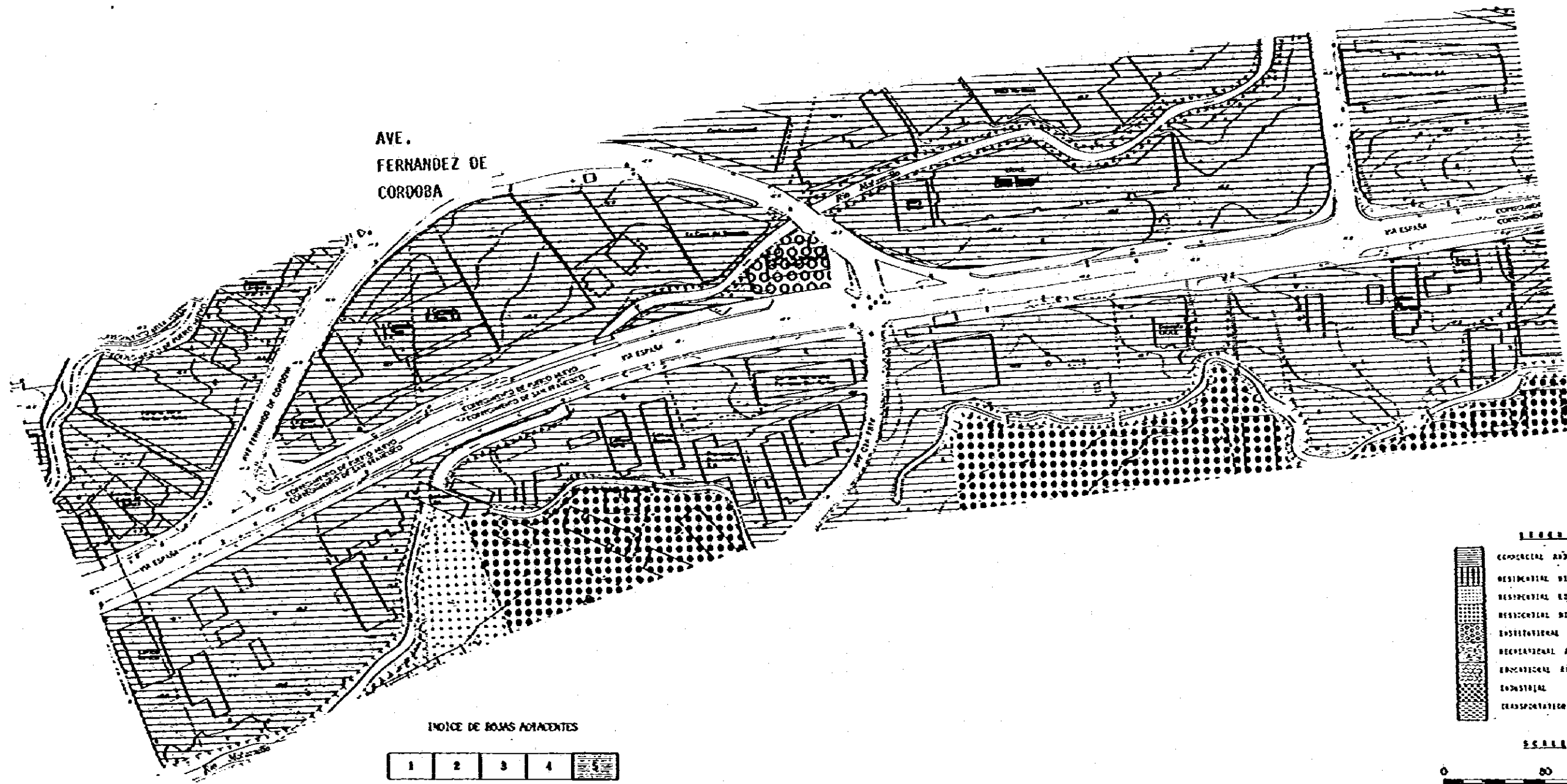


MOP
 MINISTRY OF PUBLIC WORKS
 THE REPUBLIC OF PANAMA
 REPUBLICA DE PANAMA
 MINISTERIO DE OBRAS PUBLICAS

ESTAMPA II

JICA
 JAPAN INTERNATIONAL
 COOPERATION AGENCY
 AGENCIA DE COOPERACION
 INTERNACIONAL DEL JAPON

THE FEASIBILITY STUDY ON URBAN TRANSPORT PROJECT IN PANAMA METROPOLITAN AREA		ESTUDIO DE FACTIBILIDAD DE PROYECTOS DE TRANSPORTE URBANO PARA EL AREA METROPOLITANA	
TITLE	LAND USE PLAN ALONG VIA ESPAÑA (3)	SCALE	PAGE NO.
TITULO	USO DE SUELO A LO LARGO DE VIA ESPAÑA (3)	DATE	PAGINA NO.
		FECHA	11
			DISEÑO NO.
			PLANO NO.



MOP
 MINISTRY OF PUBLIC WORKS
 THE REPUBLIC OF PANAMA
 REPUBLICA DE PANAMA
 MINISTERIO DE OBRAS PUBLICAS

ESTAMPA II


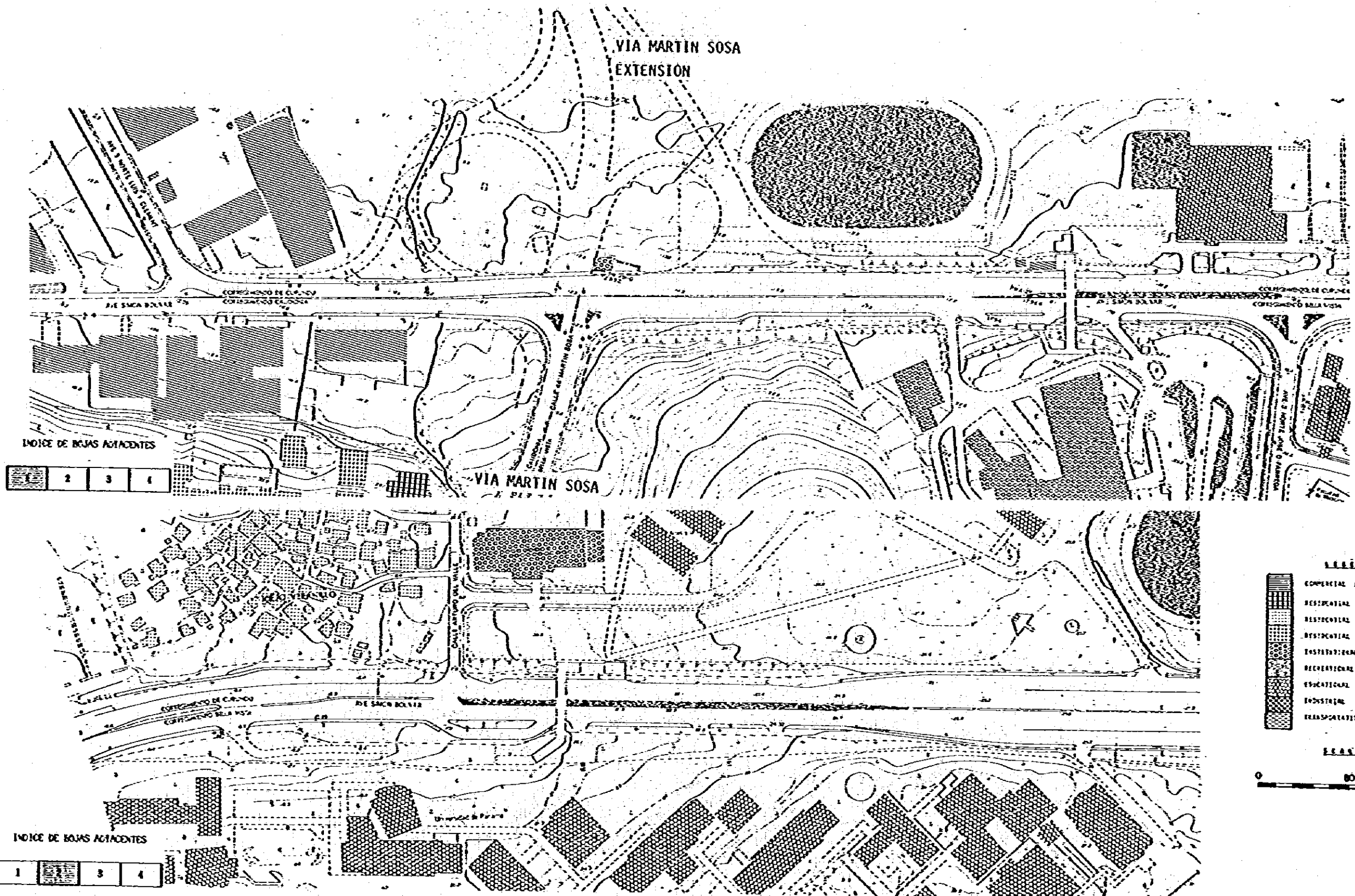
JICA
 JAPAN INTERNATIONAL
 COOPERATION AGENCY
 AGENCIA DE COOPERACION
 INTERNACIONAL DEL JAPON

THE FEASIBILITY STUDY ON URBAN TRANSPORT PROJECT IN PANAMA METROPOLITAN AREA
 ESTUDIO DE FACTIBILIDAD DE PROYECTOS DE TRANSPORTE URBANO PARA EL AREA METROPOLITANA

TITLE LAND USE PLAN ALONG VIA ESPAÑA (4)
 TITULO USO DE SUELO A LO LARGO DE VIA ESPAÑA (4)

SCALE
 ESCALA
 DATE
 FECHA

PAGE NO. 12
 PAGINA NO.
 DWG NO.
 HOJA NO.



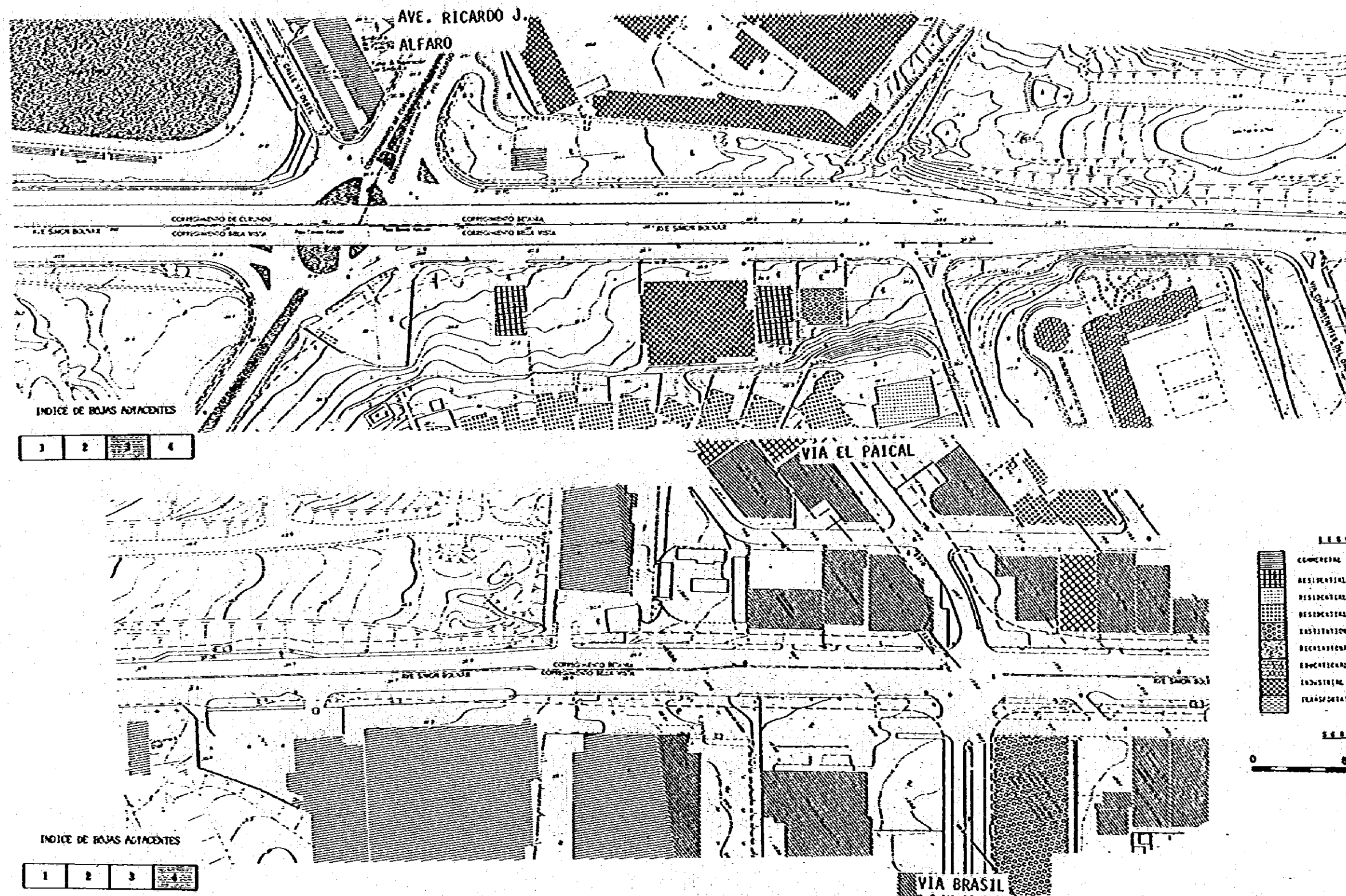
MOP
 MINISTRY OF PUBLIC WORKS
 THE REPUBLIC OF PANAMA
 REPUBLICA DE PANAMA
 MINISTERIO DE OBRAS PUBLICAS

ESTAMPA II

JICA
 JAPAN INTERNATIONAL
 COOPERATION AGENCY
 AGENCIA DE COOPERACION
 INTERNACIONAL DEL JAPON

THE FEASIBILITY STUDY ON URBAN TRANSPORT PROJECT IN PANAMA METROPOLITAN AREA
 ESTUDIO DE FACTIBILIDAD DE PROYECTOS DE TRANSPORTE URBANO PARA EL AREA METROPOLITANA

TITLE	CURRENT BUILDING USE ALONG VIA SIMON BOLIVAR (I)	SCALE	PAGE NO.
TITULO	USO COMUN DE EDIFICIOS A LO LARGO DE VIA SIMON BOLIVAR (I)	ESCALE	PAGINA NO. 13
		DATE	FIG. NO.
		FECHA	HOJA NO.



MOP
 MINISTRY OF PUBLIC WORKS
 THE REPUBLIC OF PANAMA
 REPUBLICA DE PANAMA
 MINISTERIO DE OBRAS PUBLICAS

ESTAMPA II


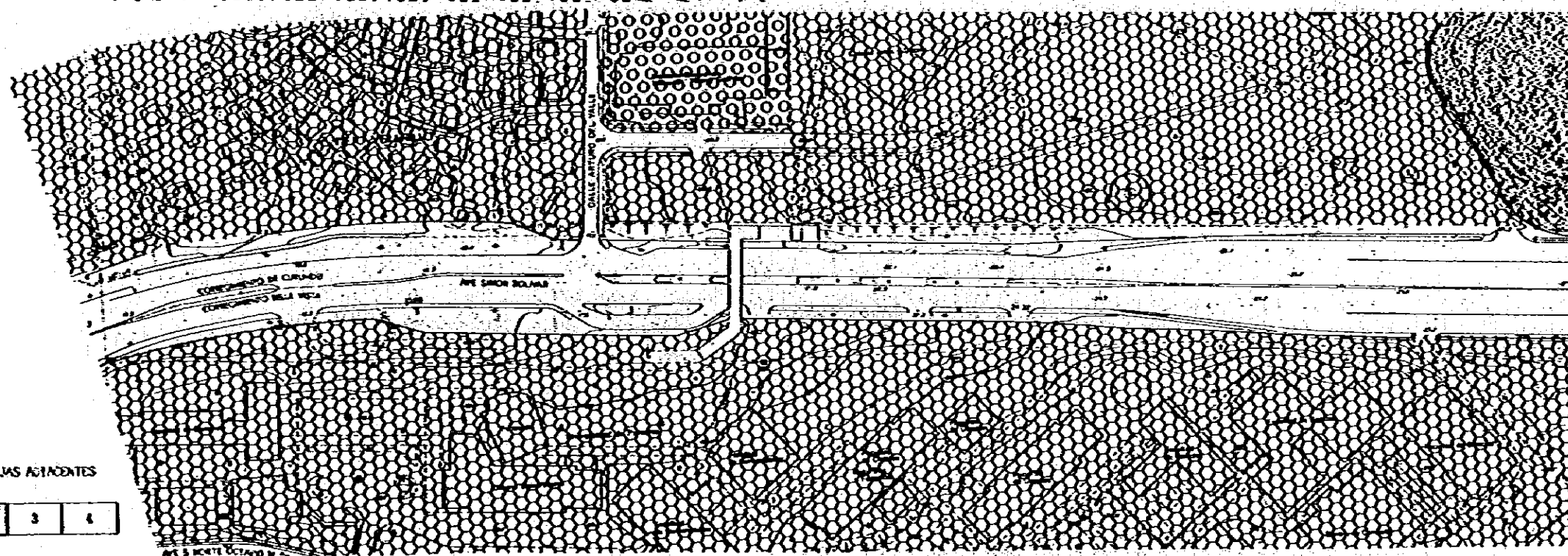
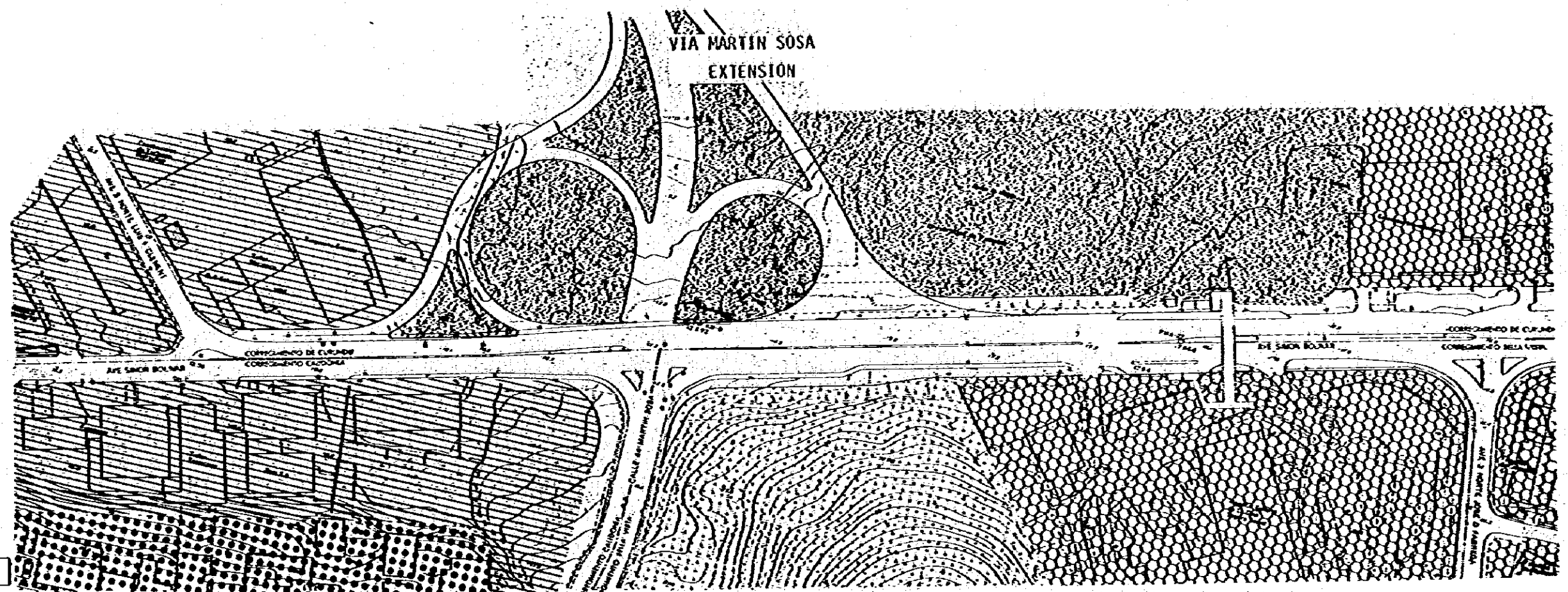
JICA
 JAPAN INTERNATIONAL
 COOPERATION AGENCY
 AGENCIA DE COOPERACION
 INTERNACIONAL DEL JAPON

THE FEASIBILITY STUDY ON URBAN TRANSPORT PROJECT IN PANAMA METROPOLITAN AREA
 ESTUDIO DE FACTIBILIDAD DE PROYECTOS DE TRANSPORTE URBANO PARA EL AREA METROPOLITANA

TITLE CURRENT BUILDING USE ALONG VIA SIMON BOLIVAR (2)
 TITULO USO COMUNIT DE EDIFICIOS A LO LARGO DE VIA SIMON BOLIVAR (2)

SCALE
 ESCALA
 DATE
 FECHA

PAGE NO. 14
 PAGINA NO.
 DWG NO.
 HOJA NO.



MOP
 MINISTRY OF PUBLIC WORKS
 THE REPUBLIC OF PANAMA
 REPUBLICA DE PANAMA
 MINISTERIO DE OBRAS PUBLICAS

ESTAMPA II

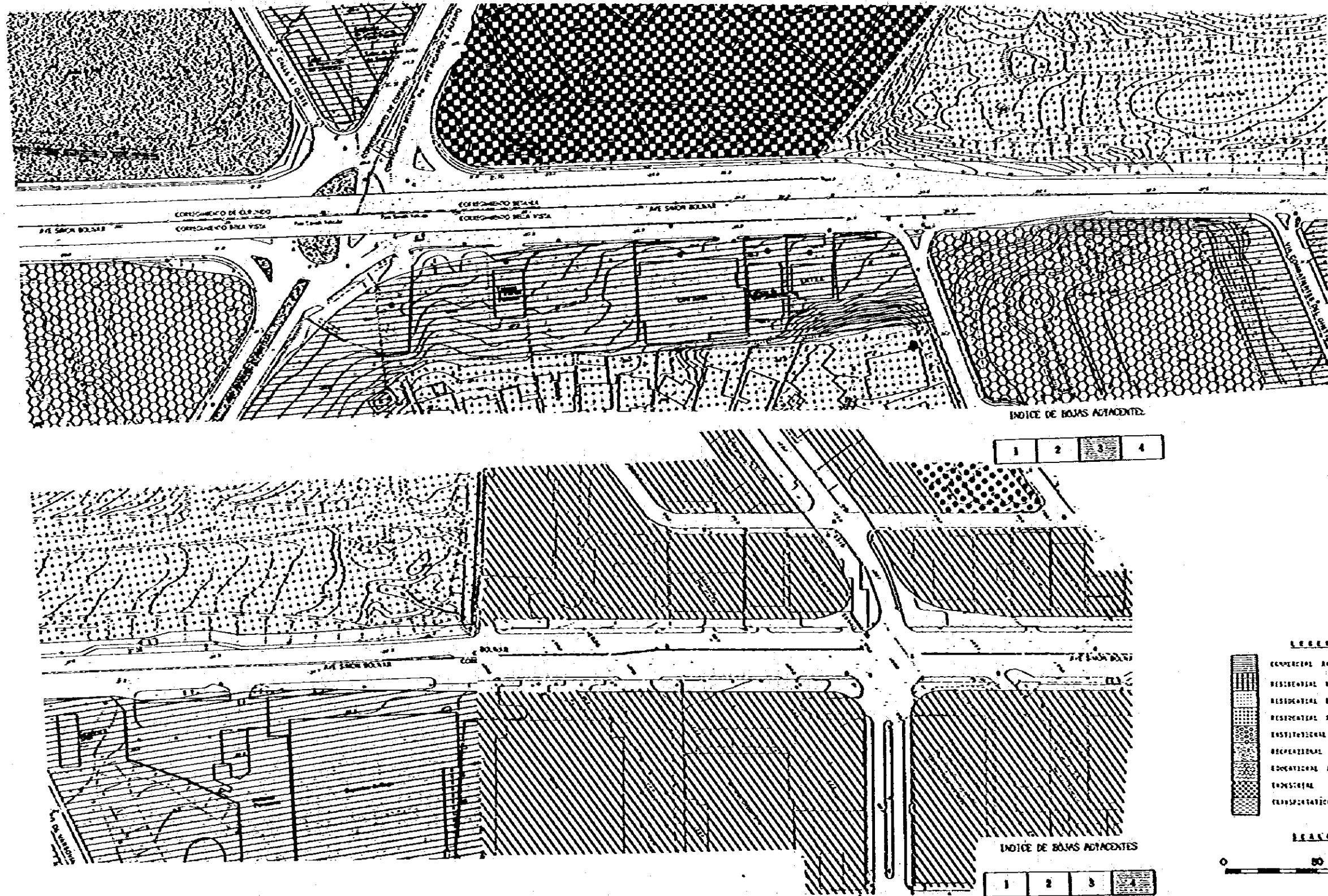
JICA
 JAPAN INTERNATIONAL
 COOPERATION AGENCY
 AGENCIA DE COOPERACION
 INTERNACIONAL DEL JAPON

THE FEASIBILITY STUDY ON URBAN TRANSPORT PROJECT IN PANAMA METROPOLITAN AREA
 ESTUDIO DE FACTIBILIDAD DE PROYECTOS DE TRANSPORTE URBANO PARA EL AREA METROPOLITANA

TITLE LAND USE PLAN ALONG VIA SIMÓN BOLÍVAR (I)
 TITULO USO DE SUELO A LO LARGO DE VIA SIMÓN BOLÍVAR (I)

SCALE
 ESCALA
 DATE
 FECHA

PAGE NO. 15
 PAGINA NO.
 DWG NO.
 HOJA NO.



MOP
 MINISTRY OF PUBLIC WORKS
 THE REPUBLIC OF PANAMA
 REPUBLICA DE PANAMA
 MINISTERIO DE OBRAS PUBLICAS

ESTAMPA II

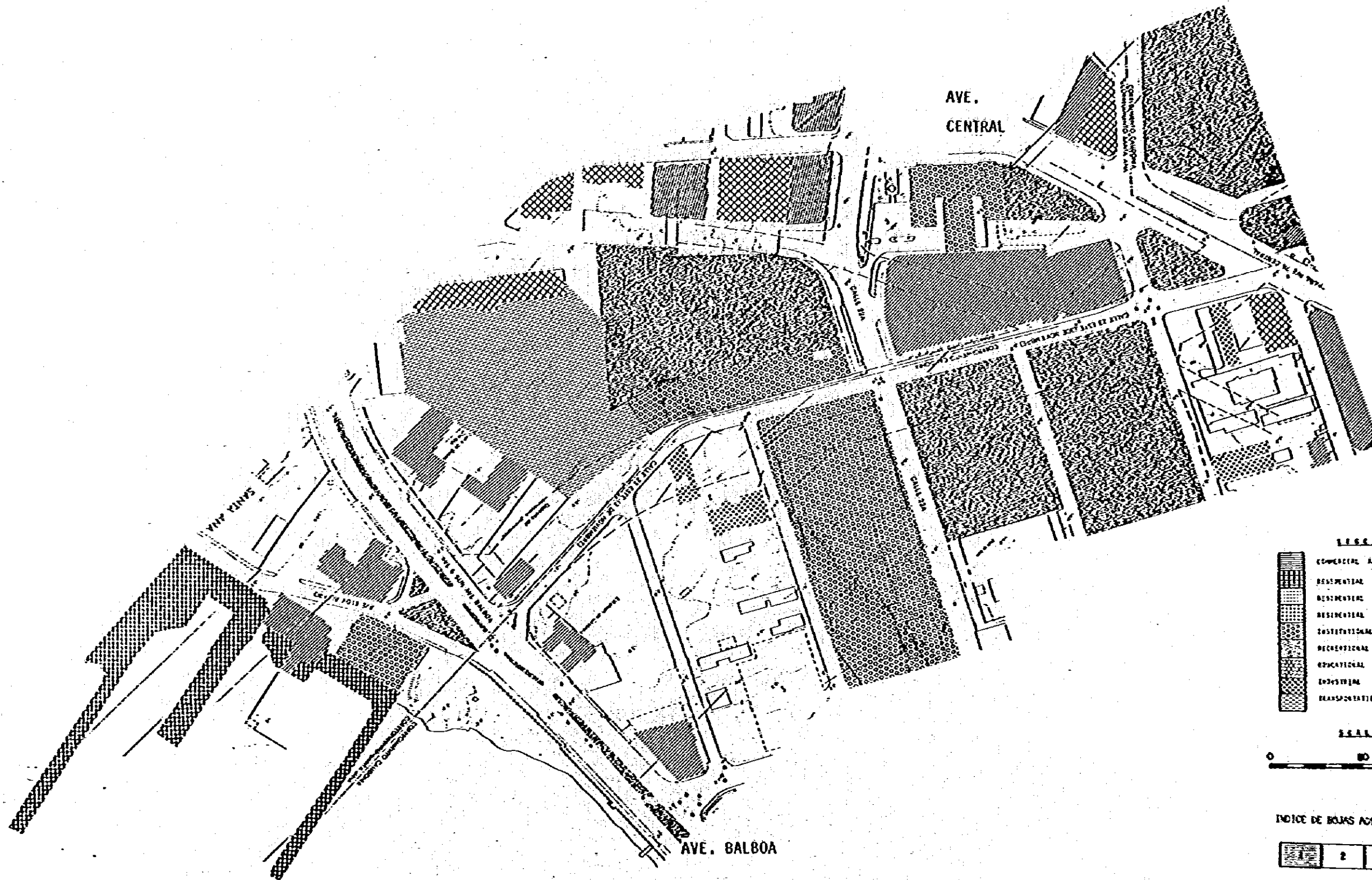
JICA
 JAPAN INTERNATIONAL
 COOPERATION AGENCY
 AGENCIA DE COOPERACION
 INTERNACIONAL DEL JAPON










THE FEASIBILITY STUDY ON URBAN TRANSPORT PROJECT IN PANAMA METROPOLITAN AREA
ESTUDIO DE FACTIBILIDAD DE PROYECTOS DE TRANSPORTE URBANO PARA EL AREA METROPOLITANA

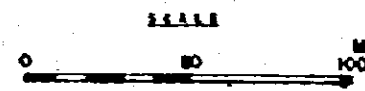
TITLE LAND USE PLAN ALONG VIA SIMÓN BOLÍVAR (2)
TITULO USO DE SUELO A LO LARGO DE VIA SIMÓN BOLÍVAR (2)

SCALE
ESCALE
DATE
FECHA

PAGE NO. 16
PAGINA NO.
DWG NO.
HOJA NO.



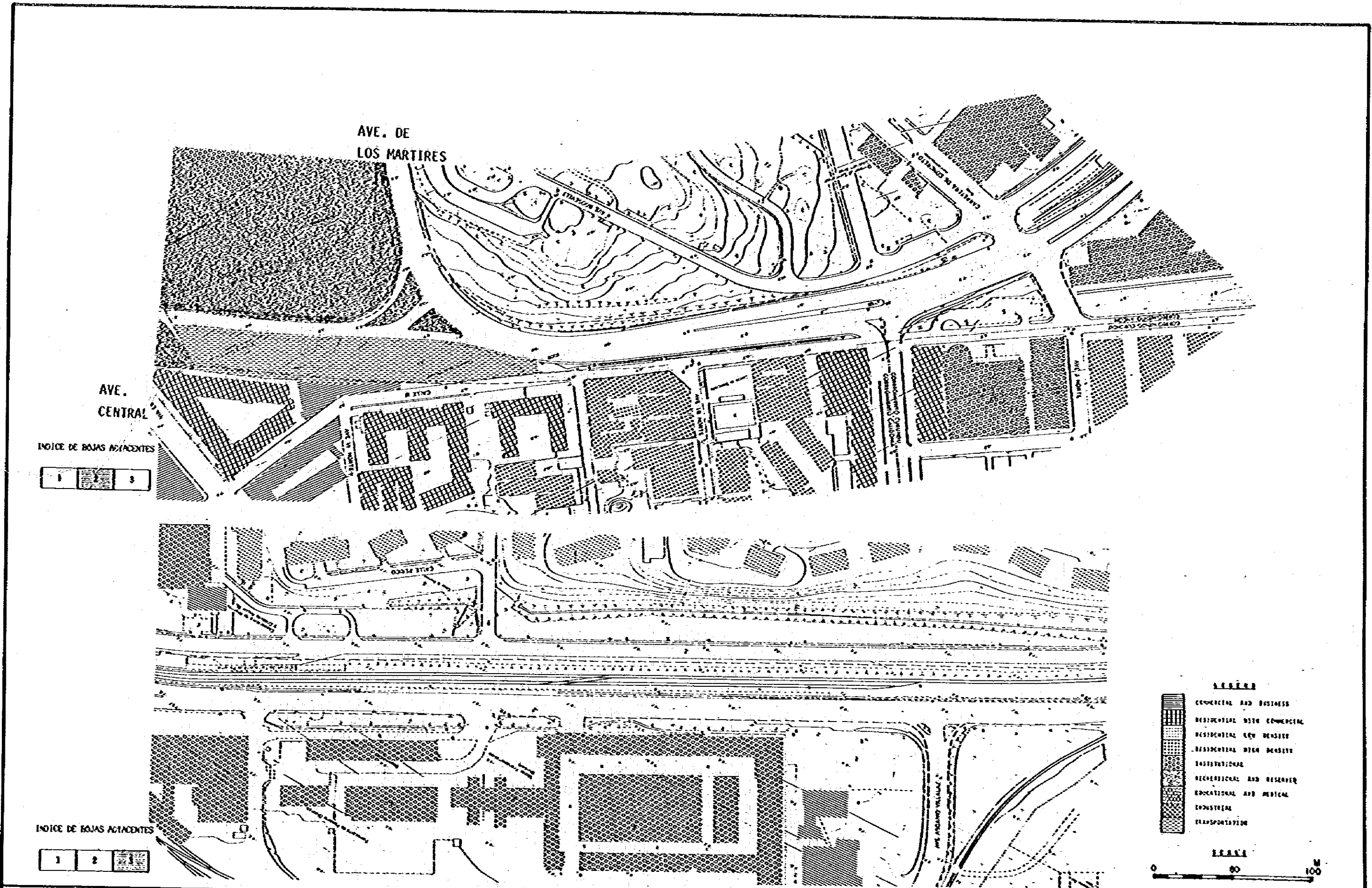
- LEGENDA**
-  COMMERCIAL AND BUSINESS
 -  RESIDENTIAL WITH COMMERCIAL
 -  RESIDENTIAL LOW DENSITY
 -  RESIDENTIAL HIGH DENSITY
 -  INSTITUTIONAL
 -  RECREATIONAL AND RESERVED
 -  EDUCATIONAL AND MEDICAL
 -  INDUSTRIAL
 -  TRANSPORTATION













INDICE DE HOJAS ADYACENTES

1	2	3
---	---	---

<p>MOP MINISTRY OF PUBLIC WORKS THE REPUBLIC OF PANAMA REPUBLICA DE PANAMA MINISTERIO DE OBRAS PUBLICAS</p>	<p>ESTAMPA II</p>	<p>JICA JAPAN INTERNATIONAL COOPERATION AGENCY AGENCIA DE COOPERACION INTERNACIONAL DEL JAPON</p>	<p>THE FEASIBILITY STUDY ON URBAN TRANSPORT PROJECT IN PANAMA METROPOLITAN AREA ESTUDIO DE FACTIBILIDAD DE PROYECTOS DE TRANSPORTE URBANO PARA EL AREA METROPOLITANA</p> <table border="1"> <tr> <td>TITLE</td> <td>CURRENT BUILDING USE ALONG VIA CERRÓ ANCON (I)</td> <td>SCALE</td> <td>ESCALE</td> <td>PAGE NO.</td> <td>17</td> </tr> <tr> <td>TITULO</td> <td>USO COMÚN DE EDIFICIOS A LO LARGO DE LA VIA CERRÓ ANCON (I)</td> <td>DATE</td> <td>FECHA</td> <td>PAG. NO.</td> <td>HOJA NO.</td> </tr> </table>	TITLE	CURRENT BUILDING USE ALONG VIA CERRÓ ANCON (I)	SCALE	ESCALE	PAGE NO.	17	TITULO	USO COMÚN DE EDIFICIOS A LO LARGO DE LA VIA CERRÓ ANCON (I)	DATE	FECHA	PAG. NO.	HOJA NO.	<table border="1"> <tr> <td>PAGE NO.</td> <td>17</td> </tr> <tr> <td>PAG. NO.</td> <td>HOJA NO.</td> </tr> </table>	PAGE NO.	17	PAG. NO.	HOJA NO.
TITLE	CURRENT BUILDING USE ALONG VIA CERRÓ ANCON (I)	SCALE	ESCALE	PAGE NO.	17															
TITULO	USO COMÚN DE EDIFICIOS A LO LARGO DE LA VIA CERRÓ ANCON (I)	DATE	FECHA	PAG. NO.	HOJA NO.															
PAGE NO.	17																			
PAG. NO.	HOJA NO.																			



- LEGENDA**
-  COMMERCIAL AND BUSINESS
 -  RESIDENTIAL USE COMMERCIAL
 -  RESIDENTIAL LOW DENSITY
 -  RESIDENTIAL HIGH DENSITY
 -  INSTITUTIONAL
 -  RECREATIONAL AND RESERVE
 -  EDUCATIONAL AND MEDICAL
 -  INDUSTRIAL
 -  TRANSPORTATION



INDICE DE HOJAS ADYACENTES

1	2	3
---	---	---

INDICE DE HOJAS ADYACENTES

1	2	3
---	---	---

<p>MOP MINISTRY OF PUBLIC WORKS THE REPUBLIC OF PANAMA REPUBLICA DE PANAMA MINISTERIO DE OBRAS PUBLICAS</p>	<p>ESTAMPA II</p>	<p>JICA JAPAN INTERNATIONAL COOPERATION AGENCY AGENCIA DE COOPERACION INTERNACIONAL DEL JAPON</p>	<p>THE FEASIBILITY STUDY ON URBAN TRANSPORT PROJECT IN PANAMA METROPOLITAN AREA ESTUDIO DE FACTIBILIDAD DE PROYECTOS DE TRANSPORTE URBANO PARA EL AREA METROPOLITANA</p> <table border="1"> <tr> <td data-bbox="1350 1900 2107 1984"> <p>TITLE CURRENT BUILDING USE ALONG VIA CERRO ANCON (2) TITULO USO COMUN DE EDIFICIOS A LO LARGO DE VIA CERRO ANCON (2)</p> </td> <td data-bbox="2107 1900 2448 1984"> <p>SCALE ESCALA DATE FECHA</p> </td> <td data-bbox="2448 1900 2804 1984"> <p>PAGE NO. 18 PAGINA NO. DWG NO. HOJA NO.</p> </td> </tr> </table>	<p>TITLE CURRENT BUILDING USE ALONG VIA CERRO ANCON (2) TITULO USO COMUN DE EDIFICIOS A LO LARGO DE VIA CERRO ANCON (2)</p>	<p>SCALE ESCALA DATE FECHA</p>	<p>PAGE NO. 18 PAGINA NO. DWG NO. HOJA NO.</p>
<p>TITLE CURRENT BUILDING USE ALONG VIA CERRO ANCON (2) TITULO USO COMUN DE EDIFICIOS A LO LARGO DE VIA CERRO ANCON (2)</p>	<p>SCALE ESCALA DATE FECHA</p>	<p>PAGE NO. 18 PAGINA NO. DWG NO. HOJA NO.</p>				