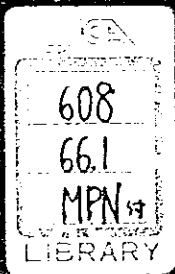




REPORT ON GEOLOGICAL SURVEY  
OF LAS CANTAS AREA DOMINICAN REPUBLIC


PHASE II

MARCH 1986



JICA LIBRARY  
  
1029845[3]

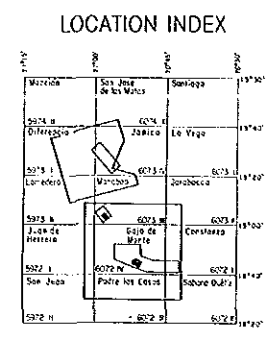
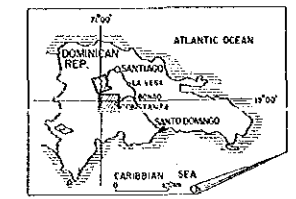




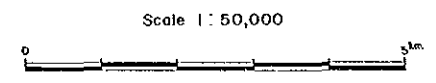
GEOLOGICAL SURVEY  
OF  
LAS CANITAS AREA, DOMINICA  
PHASE III

Distribution of Mineralized Zone  
in Survey Area






図例  
1265  
図書資料室蔵書




JAPAN INTERNATIONAL COOPERATION AGENCY  
METAL MINING AGENCY OF JAPAN  
FEBRUARY 1986



LEGEND






-  Phase I survey area
-  Phase II survey area
-  Phase III survey area
-  Vein type mineralization
-  Zone of disseminated / stockwork mineralization



Scale 1:50,000



LEGEND

-  Phase I survey area
-  Phase II survey area
-  Phase III survey area
-  Vein type mineralization
-  Zone of disseminated / stockwork mineralization

