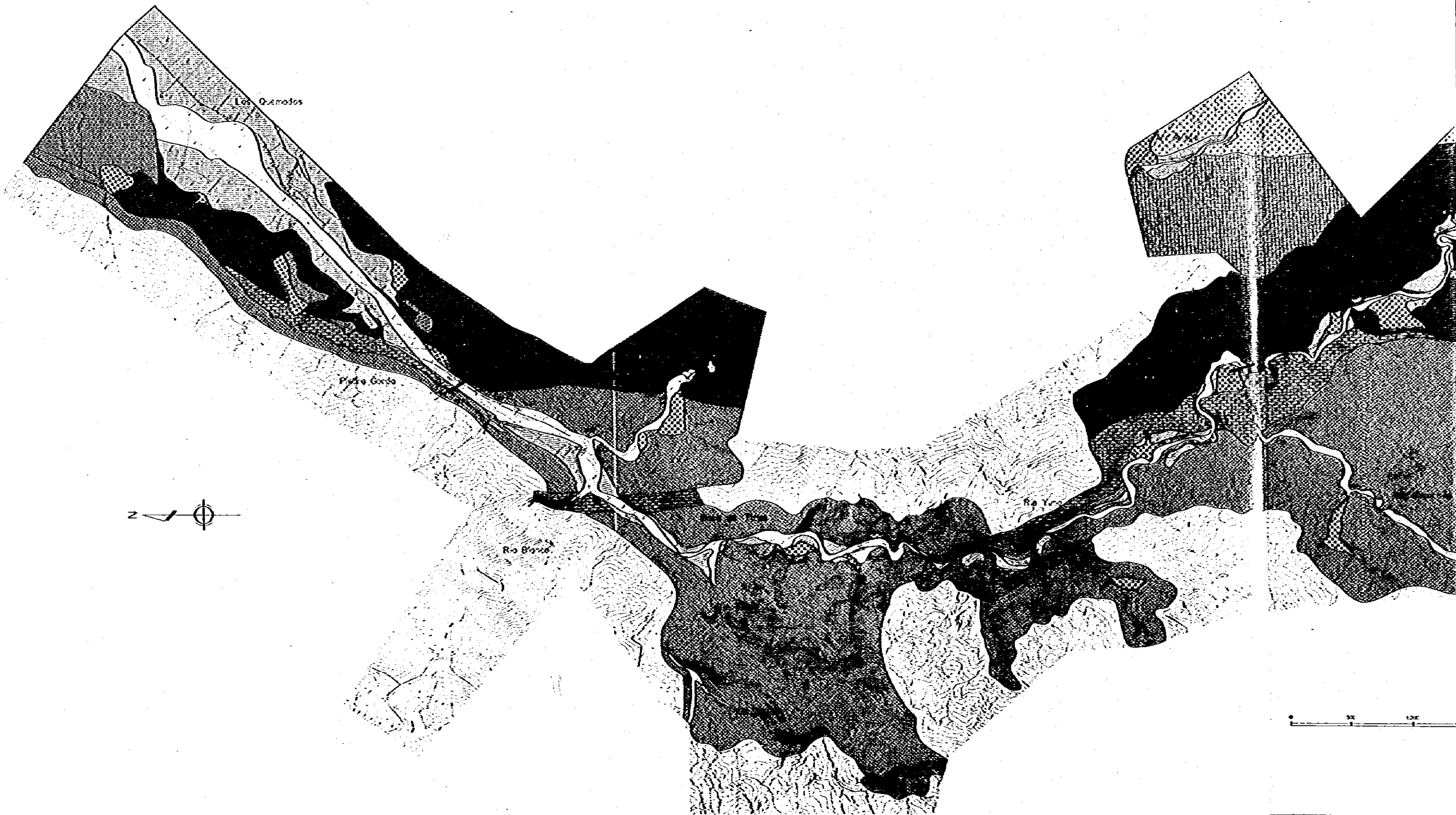
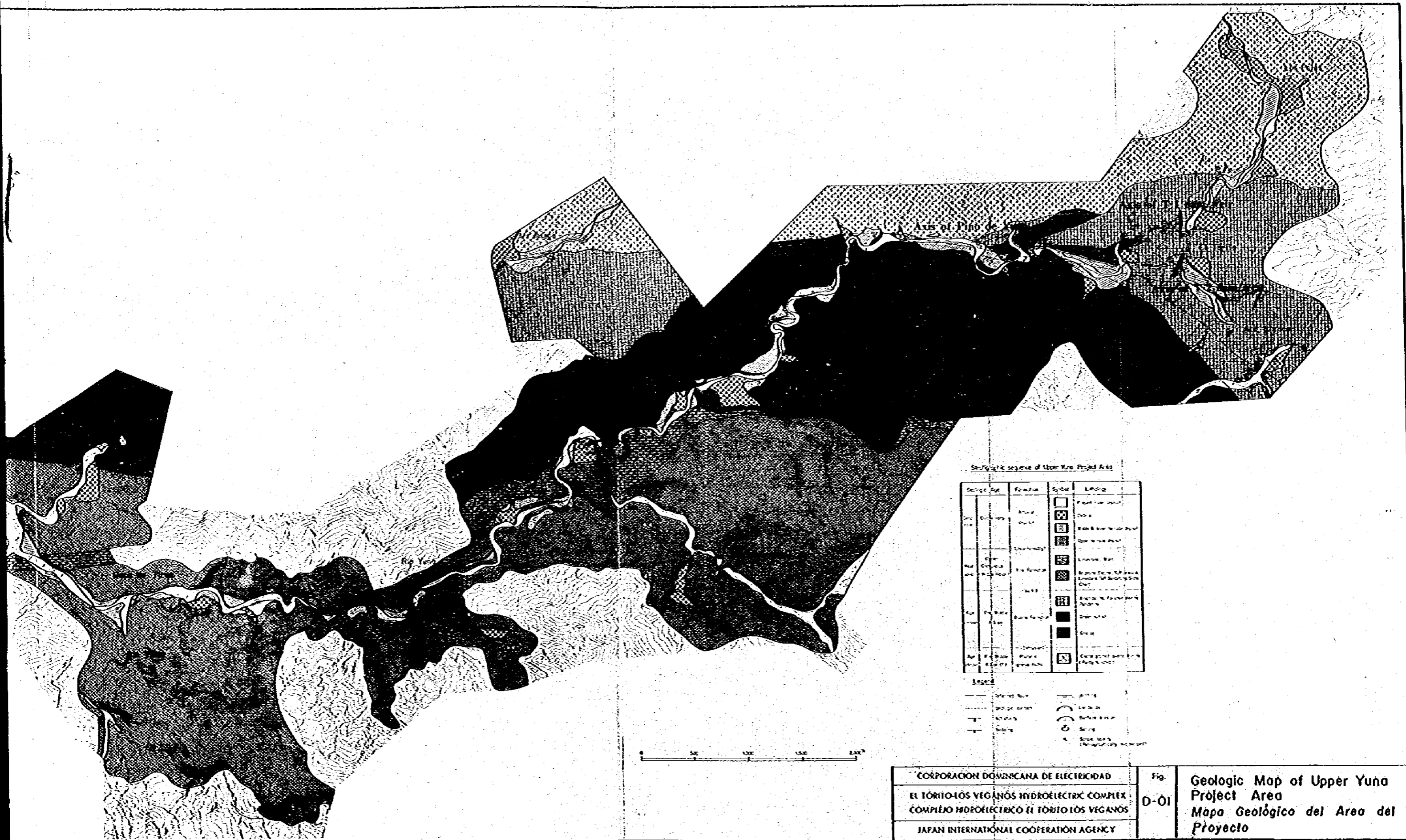
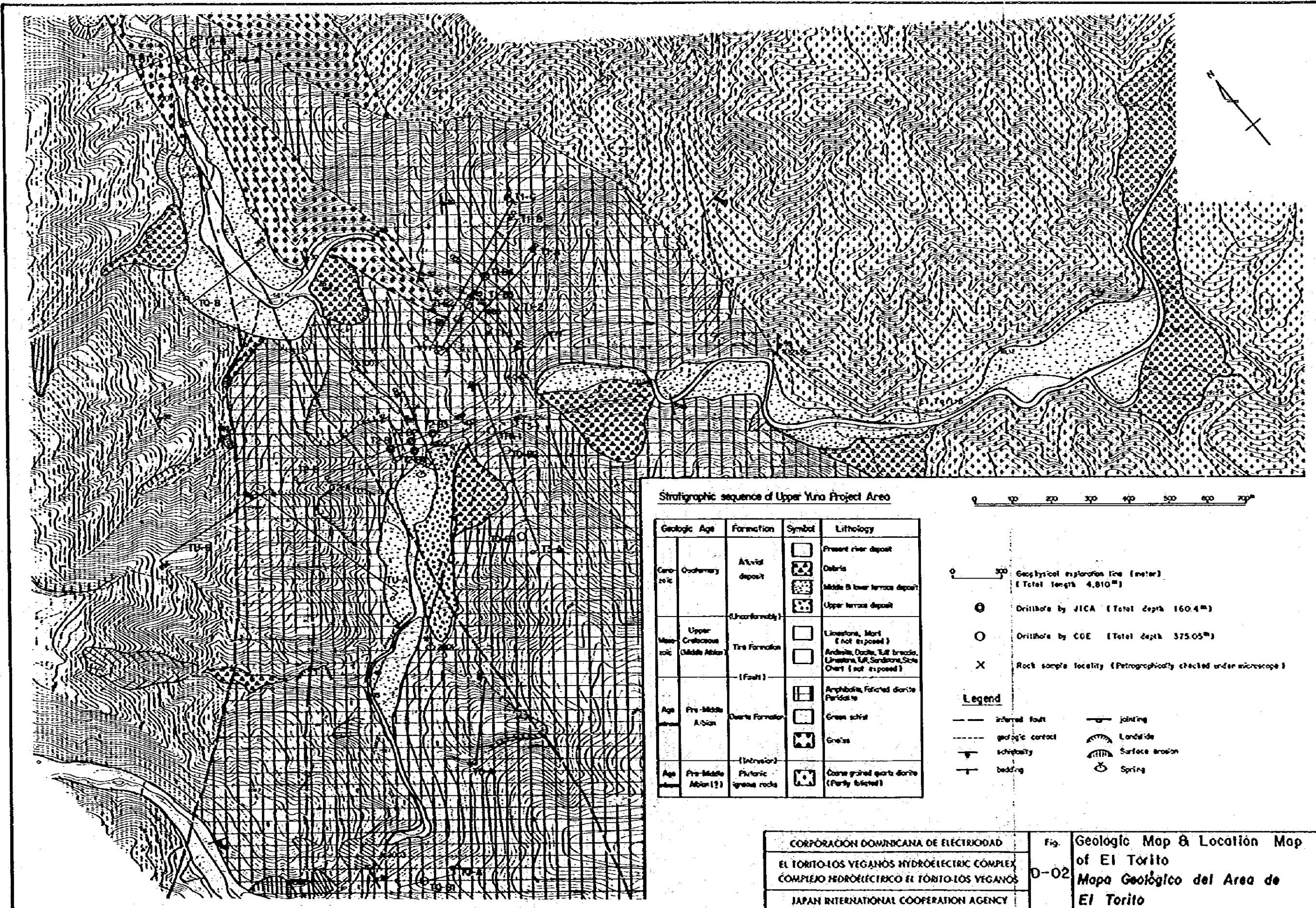


FIGURES

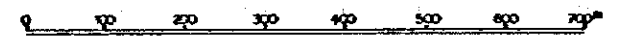






Stratigraphic sequence of Upper Yuro Project Area

Geologic Age	Formation	Symbol	Lithology
Cenozoic	Alluvial deposit	[Blank]	Present river deposit
		[Dotted]	Colluvia
		[Cross-hatched]	Middle B lower terrace deposit
		[Diagonal lines]	Upper terrace deposit
Mesozoic	Tira Formation	[Blank]	Limestone, Marl (not exposed)
		[Diagonal lines]	Andesite, Dacite, Tuff breccia, Limestone, Tuff, Sandstone, Slate, Chert (not exposed)
		[Dotted]	(Fault)
Age unknown	Quartzite Formation	[Blank]	Amphibole, foliated granite, Peridotite
		[Diagonal lines]	Green schist
		[Cross-hatched]	Gneiss
Age unknown	(Intrusion)	[Blank]	Picritic igneous rocks
Age unknown		[Blank]	Coarse grained quartz granite (Partly banded)



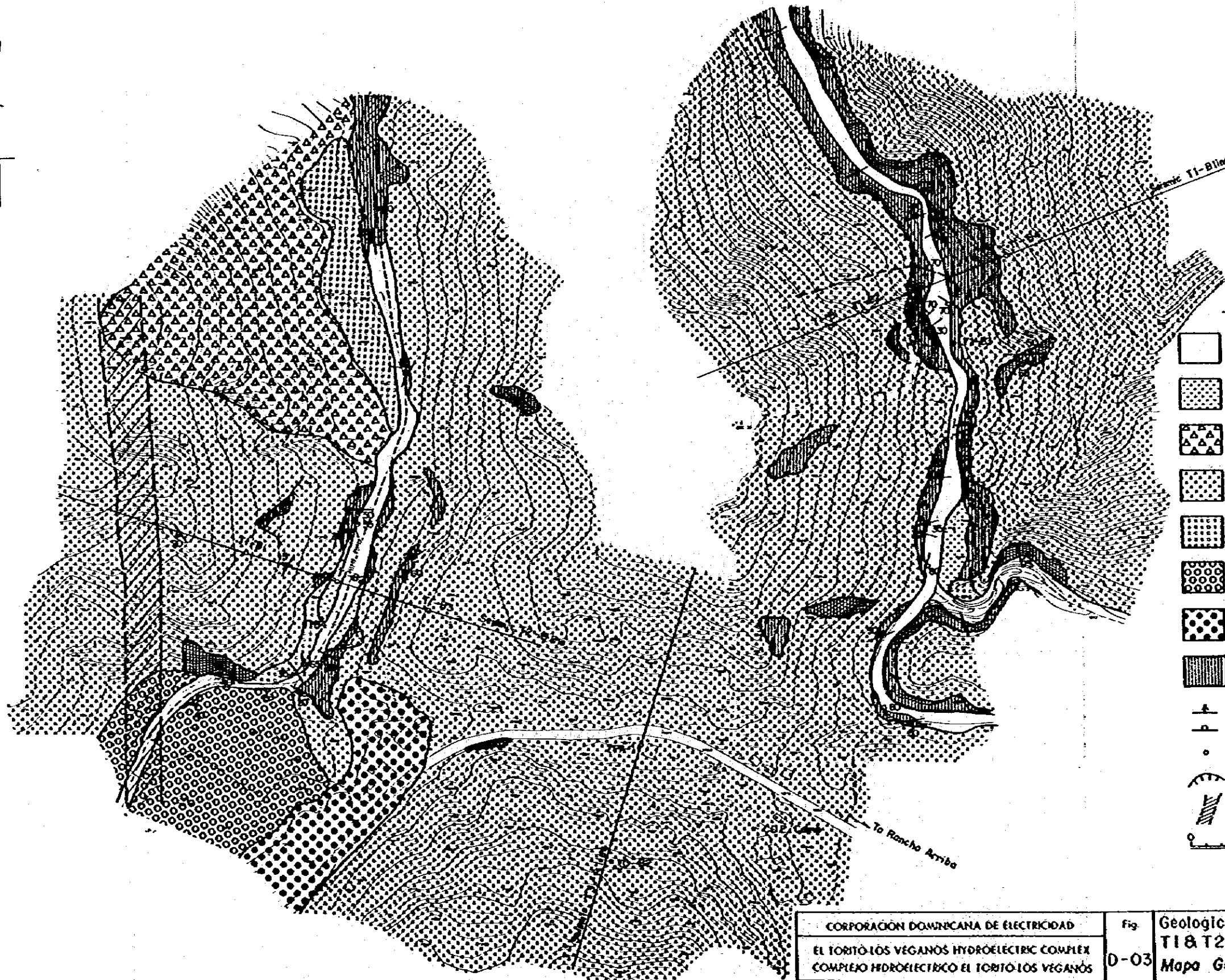
0 300 Geophysical exploration line (meter) (Total length 4,810^m)

- ⊙ Drillhole by JICA (Total depth 160.4^m)
- Drillhole by COE (Total depth 375.05^m)
- X Rock sample locality (Petrographically checked under microscope)














Legend

- inferred fault
- geologic contact
- schistosity
- bedding
- jointing
- Landslide
- Surface erosion
- Spring

CORPORACIÓN DOMINICANA DE ELECTRICIDAD	Fig.	Geologic Map & Location Map
EL TORITO-LOS VEGANOS HYDROELECTRIC COMPLEX	D-02	of El Torito
COMPLEJO HIDROELECTRICO EL TORITO-LOS VEGANOS		Mapa Geológico del Area de
JAPAN INTERNATIONAL COOPERATION AGENCY		El Torito



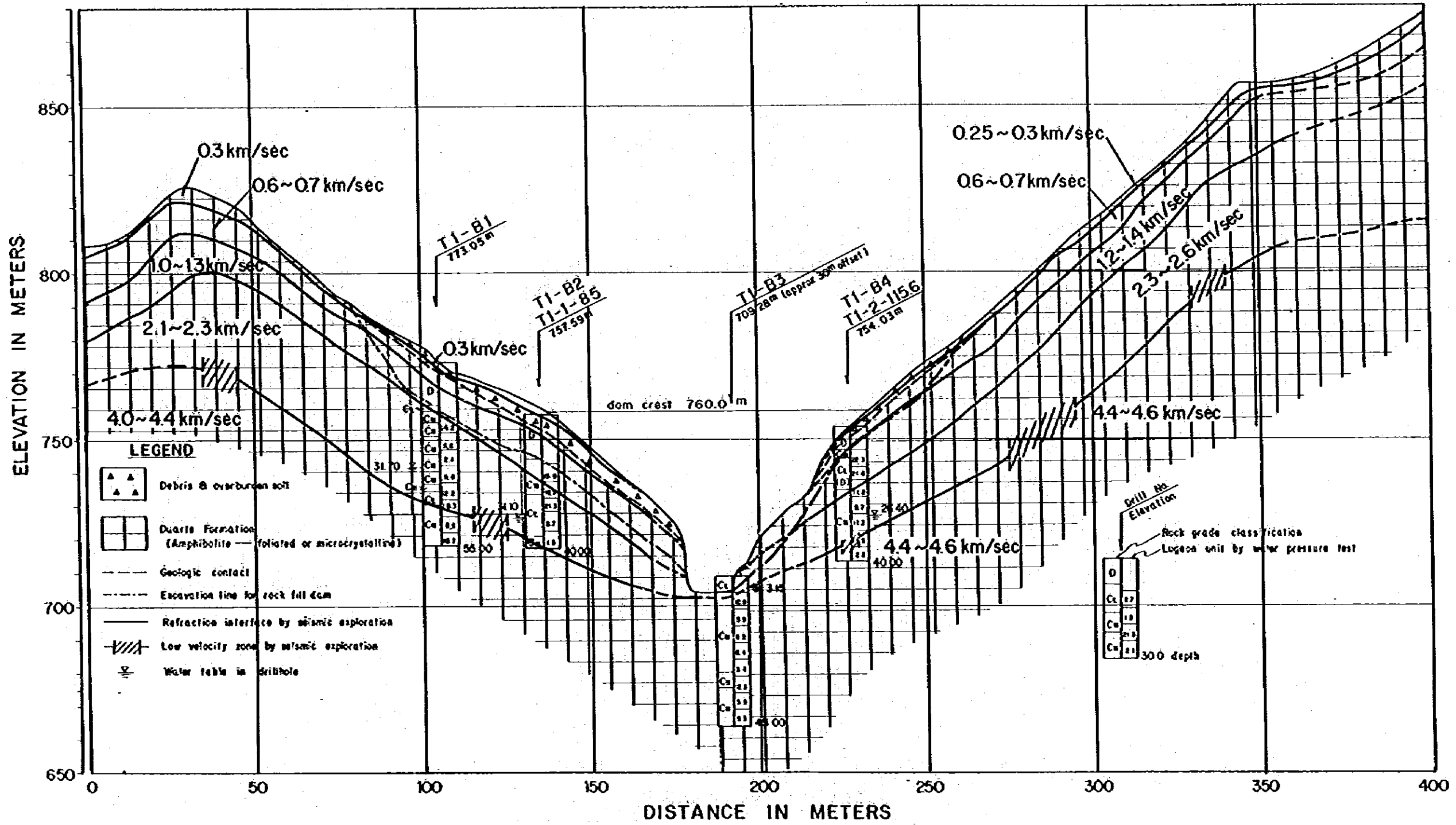
Legend

-  River course when base flow
-  Present riverside deposit (Sand & gravel)
-  Landslide debris
-  Debris & Overburden soil
-  Lower terrace deposit
-  Upper terrace deposit (II)
-  Upper terrace deposit (III)
-  Duarte Formation (Amphibolite)
-  Schistose plane
-  Joint plane
-  Drill site
-  Landslide
-  Inferred fault



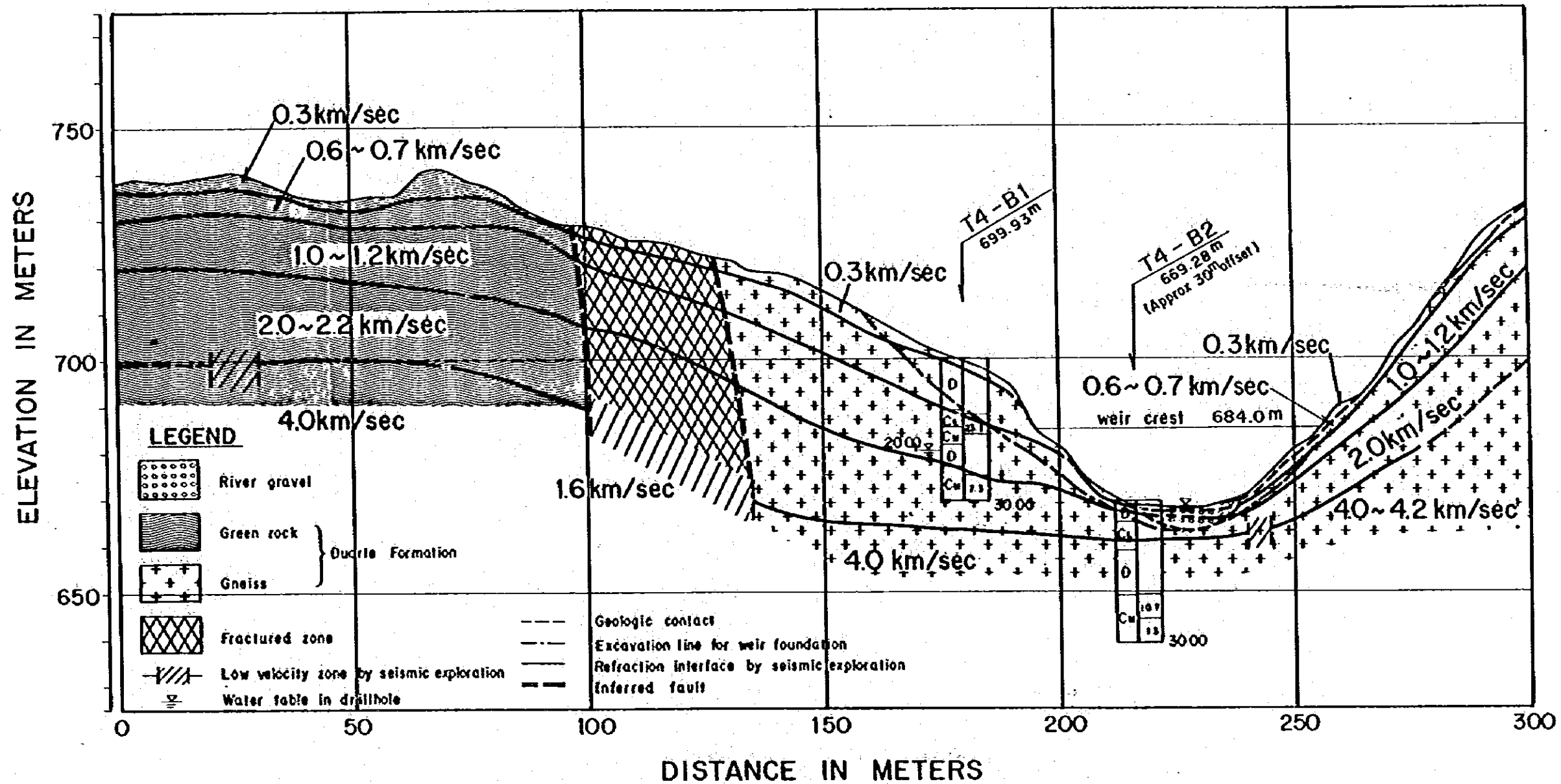
CORPORACION DOMINICANA DE ELECTRICIDAD	Fig.	Geologic Map of
EL TORITO-LOS VEGANOS HYDROELECTRIC COMPLEX	D-03	TI & T2 Damsite
COMPLEJO HIDROELECTRICO EL TORITO-LOS VEGANOS		Mapa Geológico del Sitio de
JAPAN INTERNATIONAL COOPERATION AGENCY		Presas T-1 y T-2

TI-B damsite (El Torito)



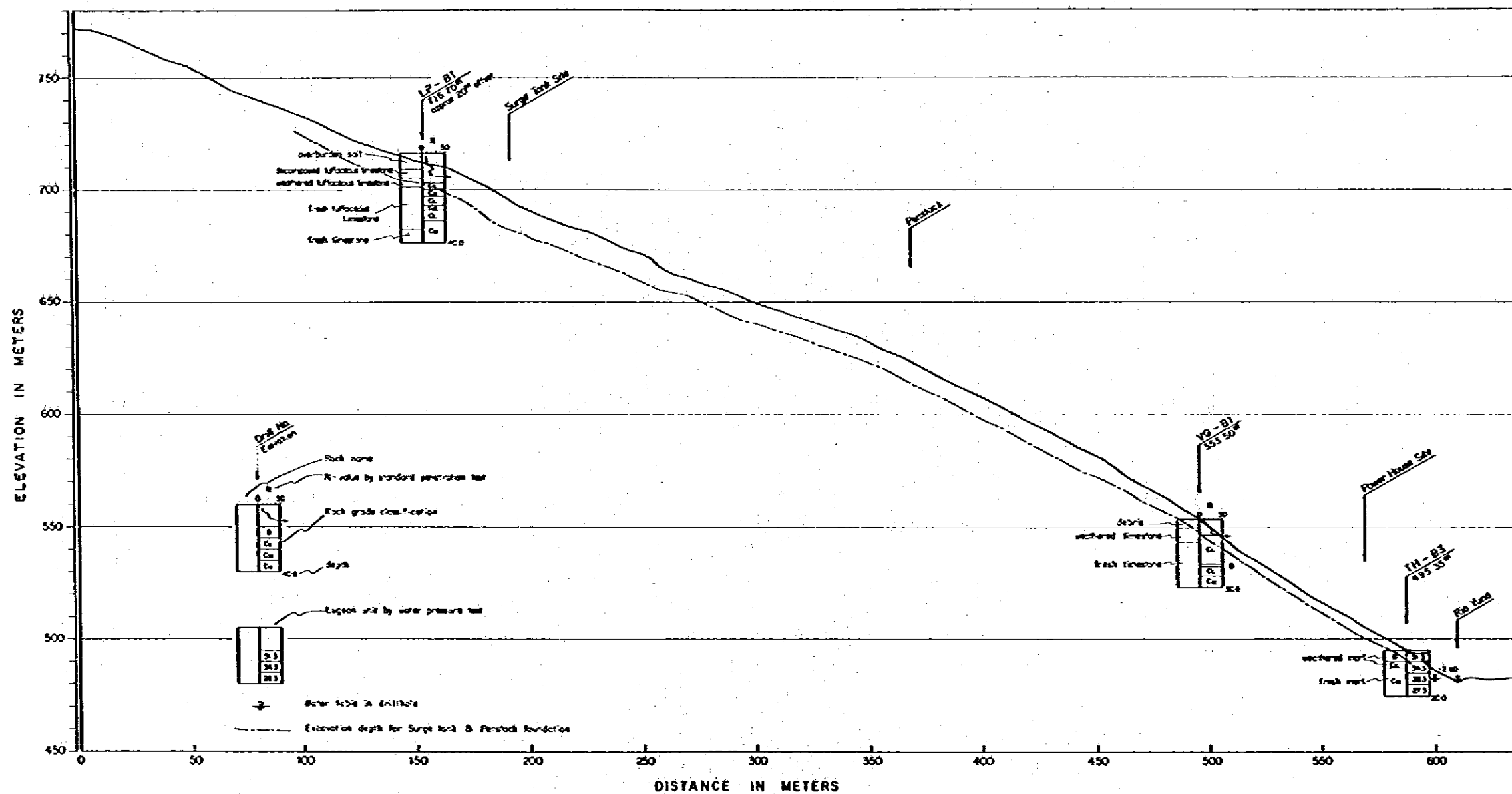
CORPORACIÓN DOMINICANA DE ELECTRICIDAD	fig	Interpretation Profile of Geophysical Exploration (TI-B)
EL TORITO-LOS YEGANOS HYDROELECTRIC COMPLEX COMPLEJO HIDROELECTRICO EL TORITO LOS YEGANOS	D-04	Perfil Geológico (TI-B)
JAPAN INTERNATIONAL COOPERATION AGENCY		

T4-B Weir site (Pino de Yuna)

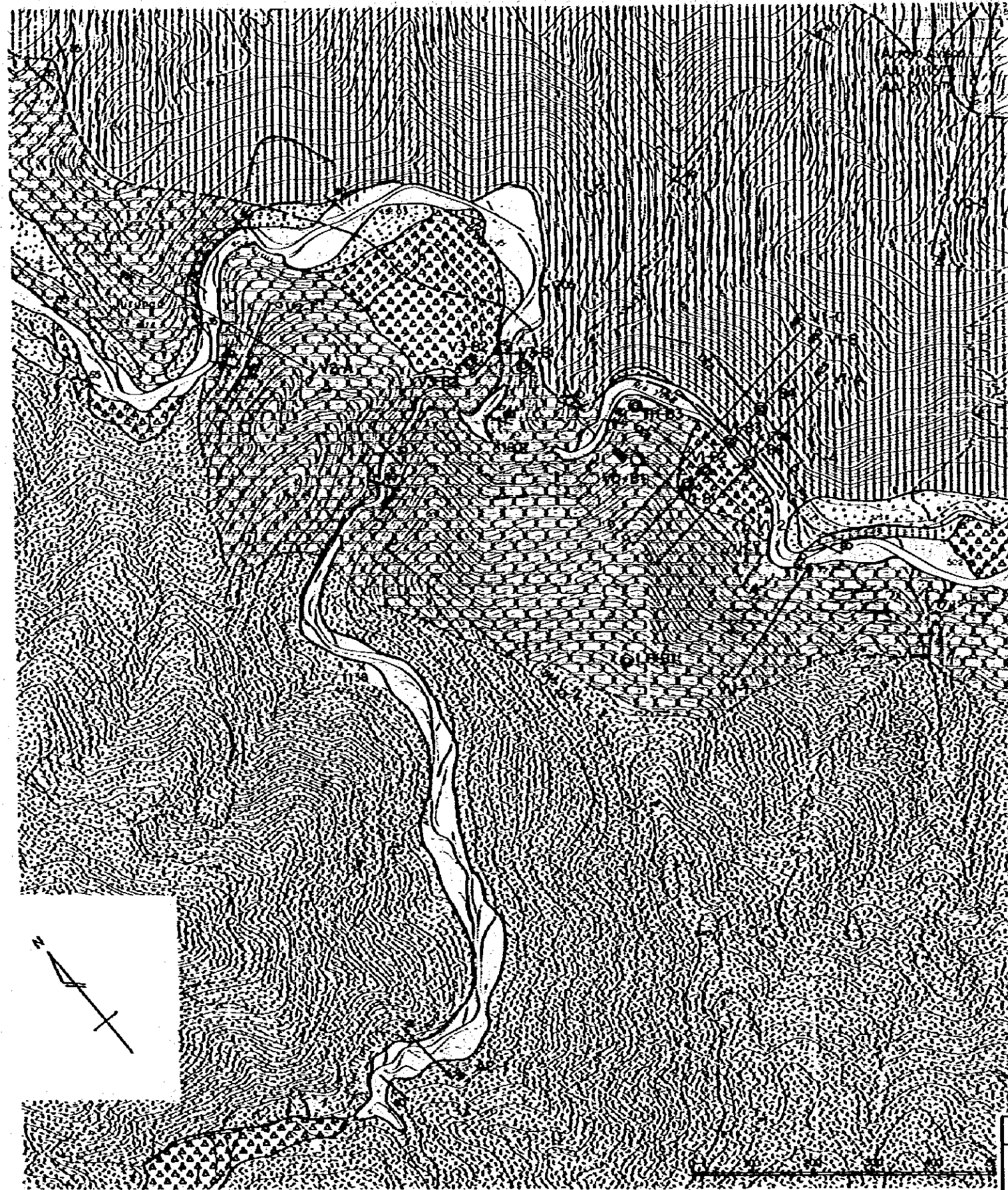


CORPORACION DOMINICANA DE ELECTRICIDAD	Fig.	Interpretation Profile of Geophysical Exploration (T4-B)
EL TORITO-LOS VEGANOS HIDROELECTRIC COMPLEX COMPLEJO HIDROELECTRICO EL TORITO-LOS VEGANOS	D-C6	Perfil Geológico (T4-B)
JAPAN INTERNATIONAL COOPERATION AGENCY		

Surge Tank & Penstock Line for No.1 Power Station (Los Vegas)



CORPORACIÓN DOMINICANA DE ELECTRICIDAD	Fig. D-07	Surge Tank & Penstock Line For No.1 Power Station (Los Vegas)
EL TORITO-LOS VEGANOS HYDROELECTRIC COMPLEX COMPLEJO HIDROELECTRICO EL TORITO-LOS VEGANOS		Perfil Geológico (Los Vegas)
JAPAN INTERNATIONAL COOPERATION AGENCY		



Stratigraphic sequence of Upper Yuna Project Area

Geologic Age	Formation	Symbol	Lithology
Cenozoic	Quaternary	Alluvial deposit	Present river deposit
			Debris
			Middle & lower terrace deposit
			Upper terrace deposit
Mesozoic	Upper Cretaceous (Middle Albion)	Tire Formation	Limestone, Marl
			Andesite, Tuffs, Tuff breccia, Limestone, Tuff, Sandstone, Slate, Chert
Age unknown	Pre-Middle Albion	Durote formation	Amphibole, Foliated dark Peridotite
			Green schist
			Gneiss (not exposed)
Age unknown	Pre-Middle Albion(?)	Plutonic igneous rocks	Coarse grained quartz diorite (Partly foliated) (not exposed)

Legend













- Inferred fault
- geologic contact
- ⌋ schistosity
- ⌋ bedding
- ⌋ jointing
- ⌋ Landslide
- ⌋ Surface erosion
- ⊕ Spring
- × Sample locality (Petrographically checked)
- 0 200 Geophysical exploration line (meter) (Total length 5,406^m)
- ⊙ Drift hole by JICA (Total depth 430.4^m)
- Drift hole by CDE (Total depth 207.05^m)
- Dep. No. 0.3
- Geologic Map & Location Map of Los Vegas Scheme Area

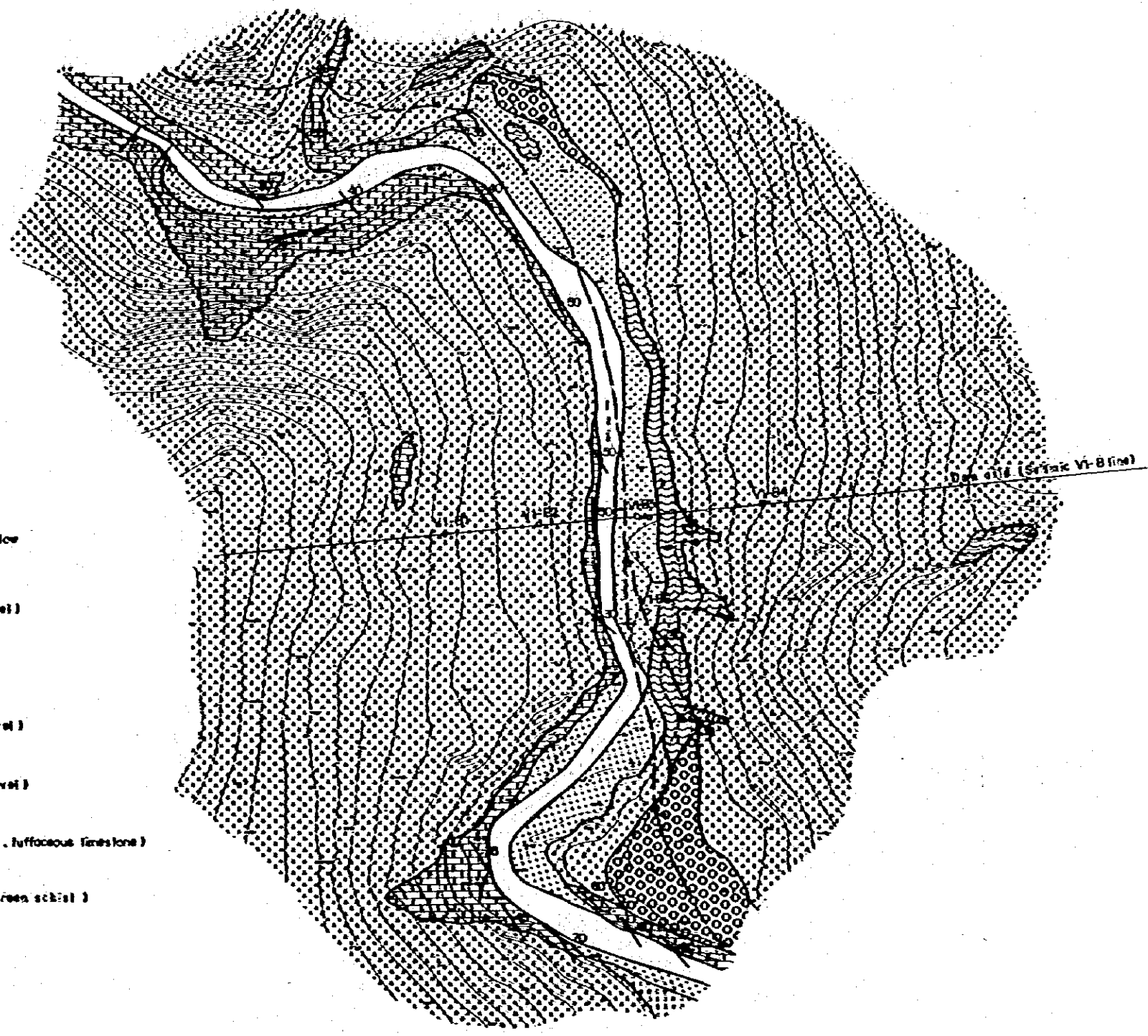
CORPORACION DOMINICANA DE ELECTRICIDAD
 EL TORITO-LOS VEGANOS HYDROELECTRIC COMPLEX
 COMPLEJO HIDROELECTRICO EL TORITO LOS VEGANOS
 JAPAN INTERNATIONAL COOPERATION AGENCY

Fig. D-08 Geologic Map & Location Map of Los Vegas Scheme Area
 Mapa Geológica del Area de Los Vegas



Legend

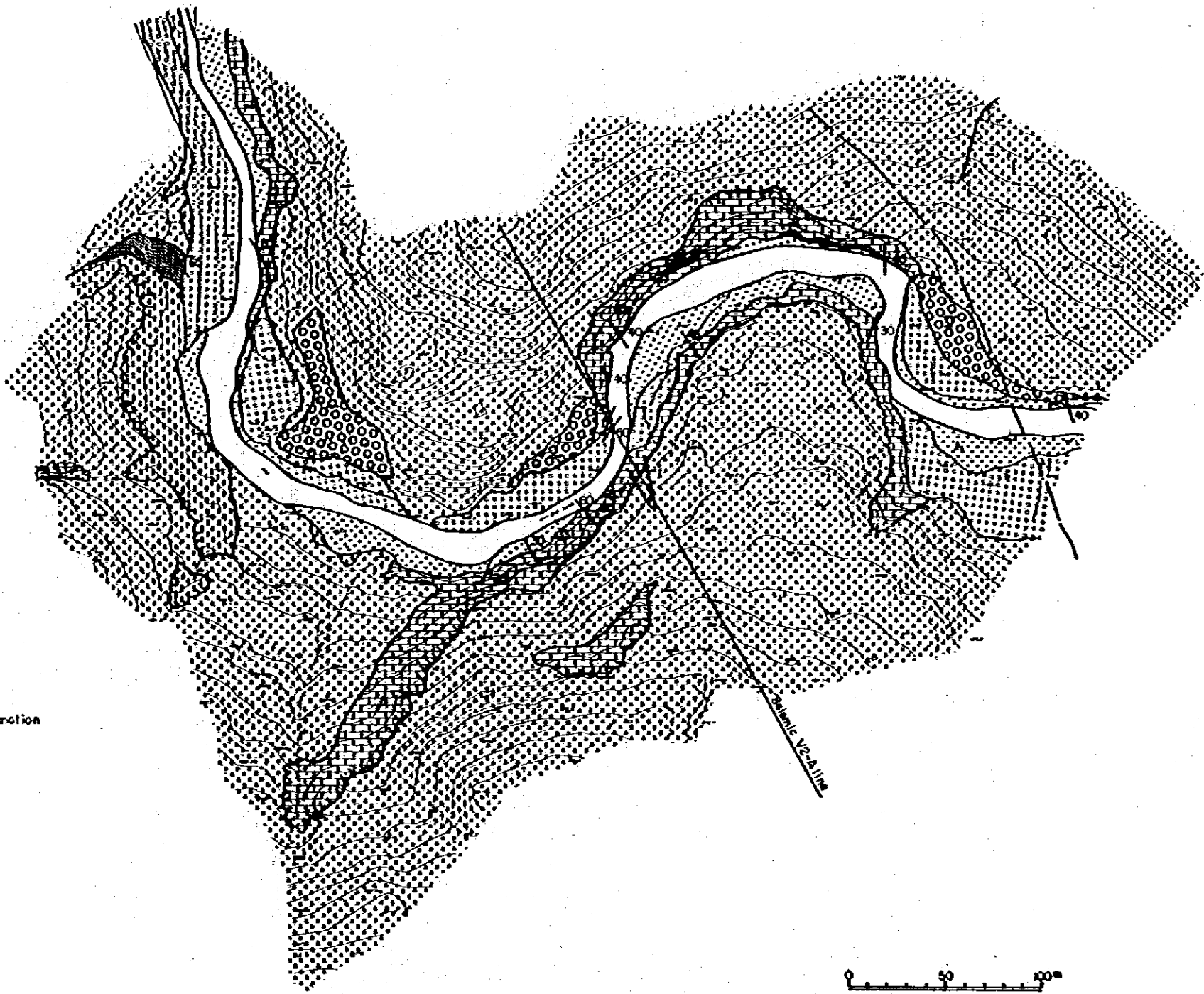
-  River course when base flow
-  Present riverside deposit (Sand and gravel)
-  Debris & Overburden soil
-  Lower terrace deposit (Sand and gravel)
-  Upper terrace deposit (Sand and gravel)
-  Tiroo Formation (limestone, marl, buffaceous limestone)
-  Duarte Formation (green rock, green schist)
-  VI-B1 Drill site
-  Bedding plane
-  Joint plane
-  Inferred fault
-  Spring



CORPORACION DOMINICANA DE ELECTRICIDAD	Fig.	Geologic Map of VI Damsite
EL TORITO-LOS VEGANOS HYDROELECTRIC COMPLEX COMPLEJO HIDROELECTRICO EL TORITO-LOS VEGANOS	D-09	(Los Veganos) Mapa Geológico del Sitio de
JAPAN INTERNATIONAL COOPERATION AGENCY		Preso V-1

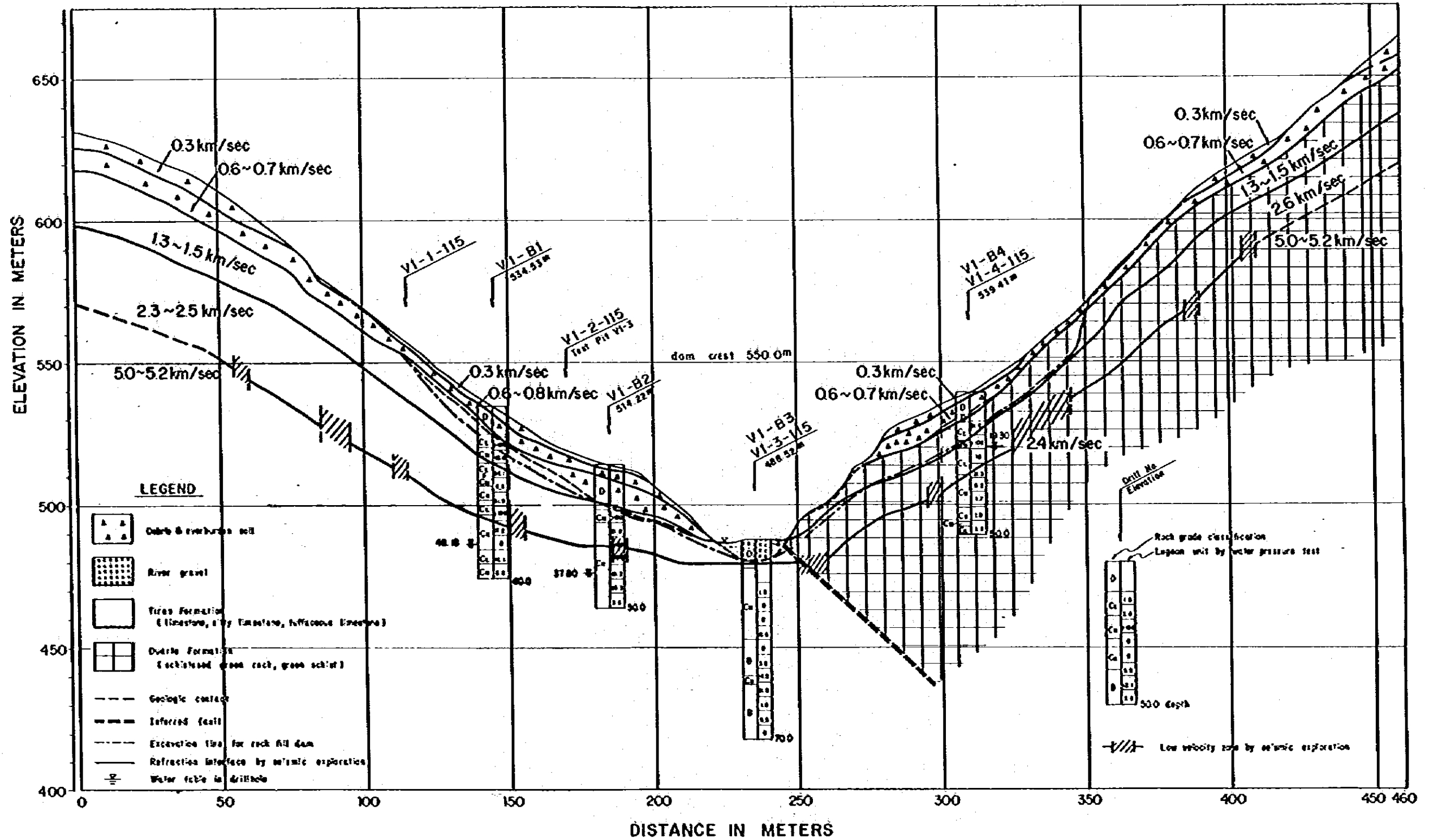


- Legend**
- River course when base flow
 - Present river-side deposit (Sand and gravel)
 - Debris & Overburden soil
 - Lower terrace deposit (Sand and gravel)
 - Upper terrace deposit (Sand & gravel)
 - Black slate
 - green rock
 - limestone
 - Duarte Formation (green schist)
 - Bedding plane
 - Joint plane
 - Inferred fault
 - Landslide
 - Spring
- } Tiroo Formation



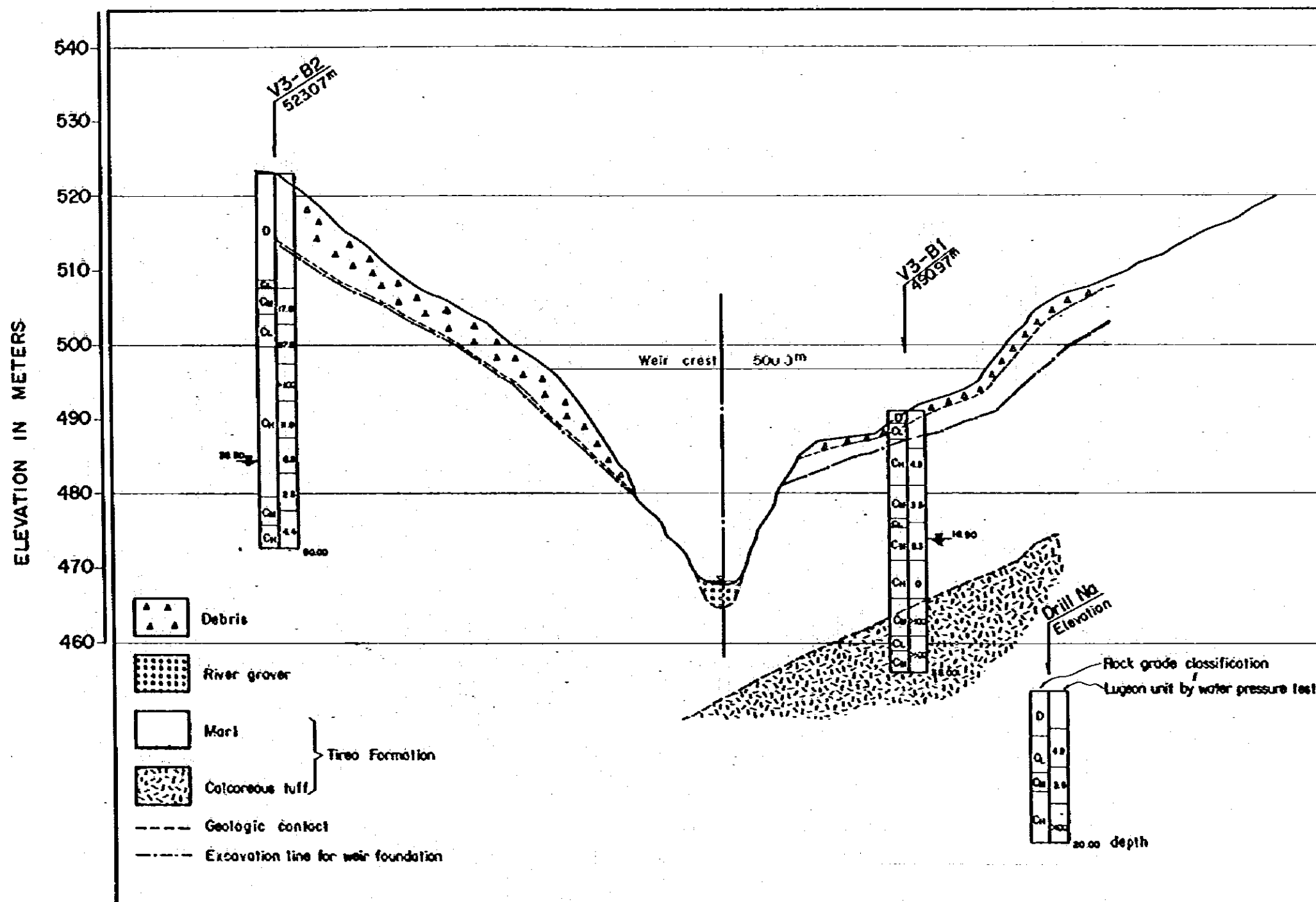
CORPORACION DOMINICANA DE ELECTRICIDAD EL TORTO-LOS VEGANOS HYDROELECTRIC COMPLEX COMPLEJO HIDROELECTRICO EL TORTO-LOS VEGANOS JAPAN INTERNATIONAL COOPERATION AGENCY	Fig. D-10	Geologic Map of V-2 Dam site (Los Vegas) Mapa Geológica del Sitio de Presa V-2
--	--------------	---

VI-B damsite (Los Vegas)

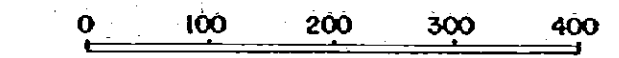
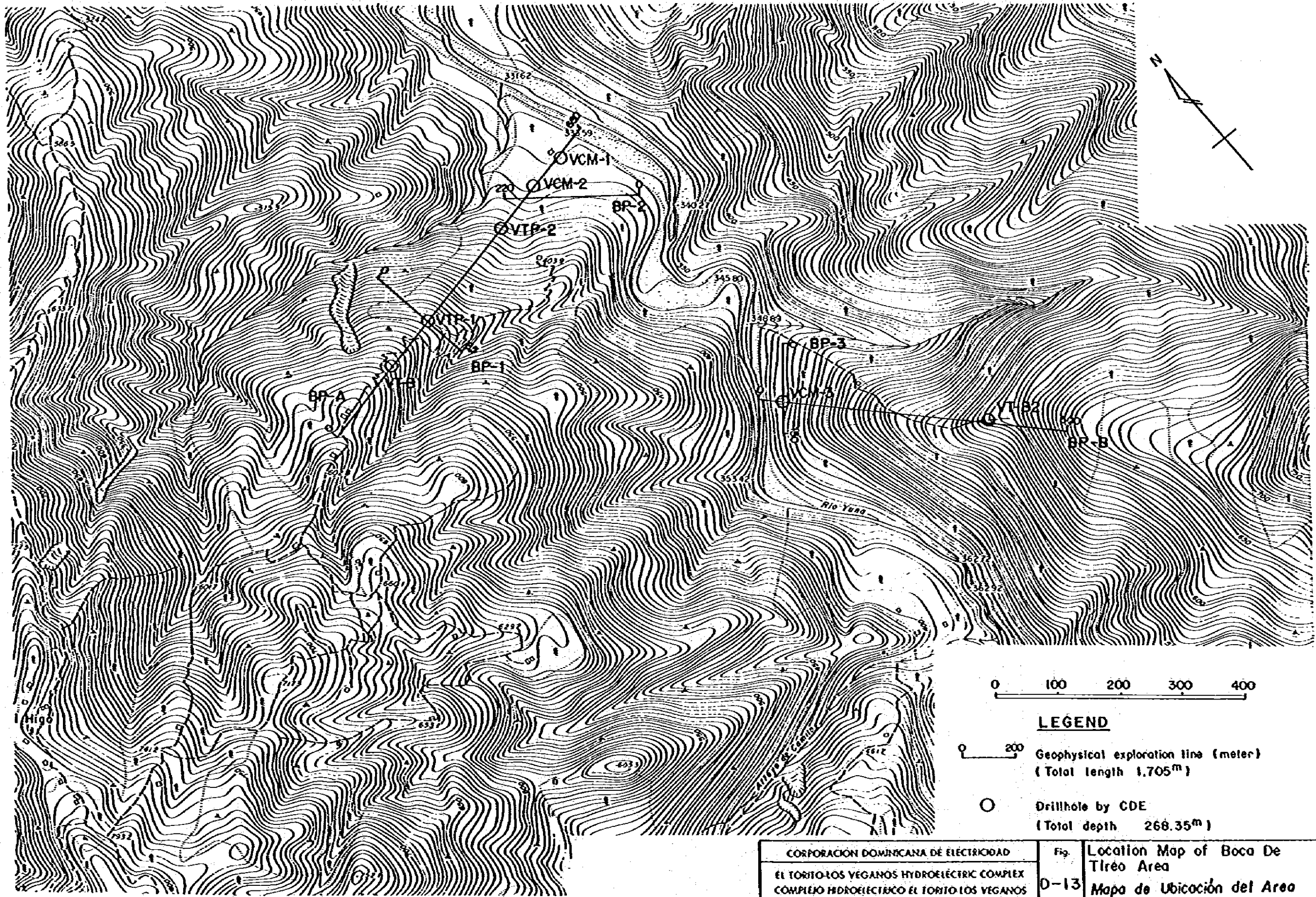


CORPORACION DOMINICANA DE ELECTRICIDAD EL TORITO-LOS VEGANOS HYDROELECTRIC COMPLEX COMPLEJO HIDROELECTRICO EL TORITO-LOS VEGANOS JAPAN INTERNATIONAL COOPERATION AGENCY	Fig. D-11 Interpretation Profile of Geophysical Exploration (VI-B) Perfil Geológico (VI-B)
--	--

V-3 Weir site (Los Vegas)



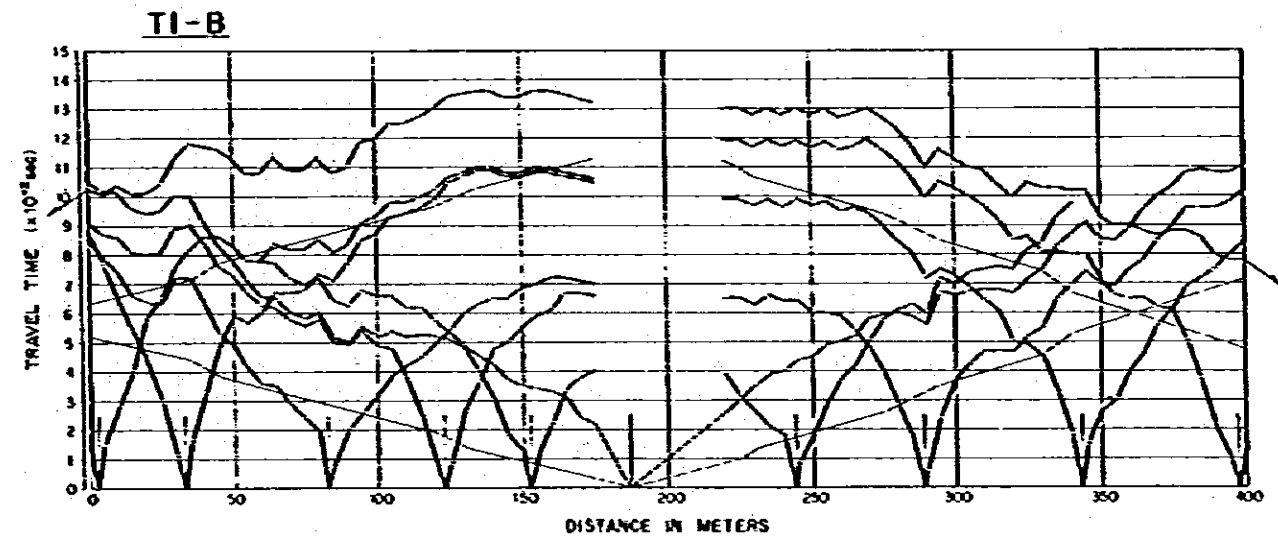
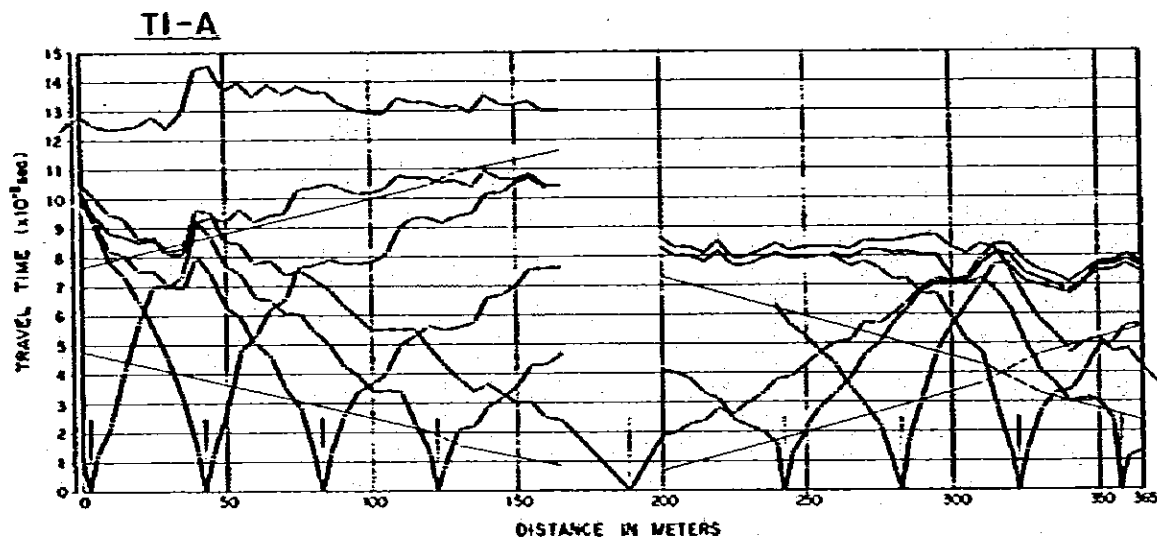
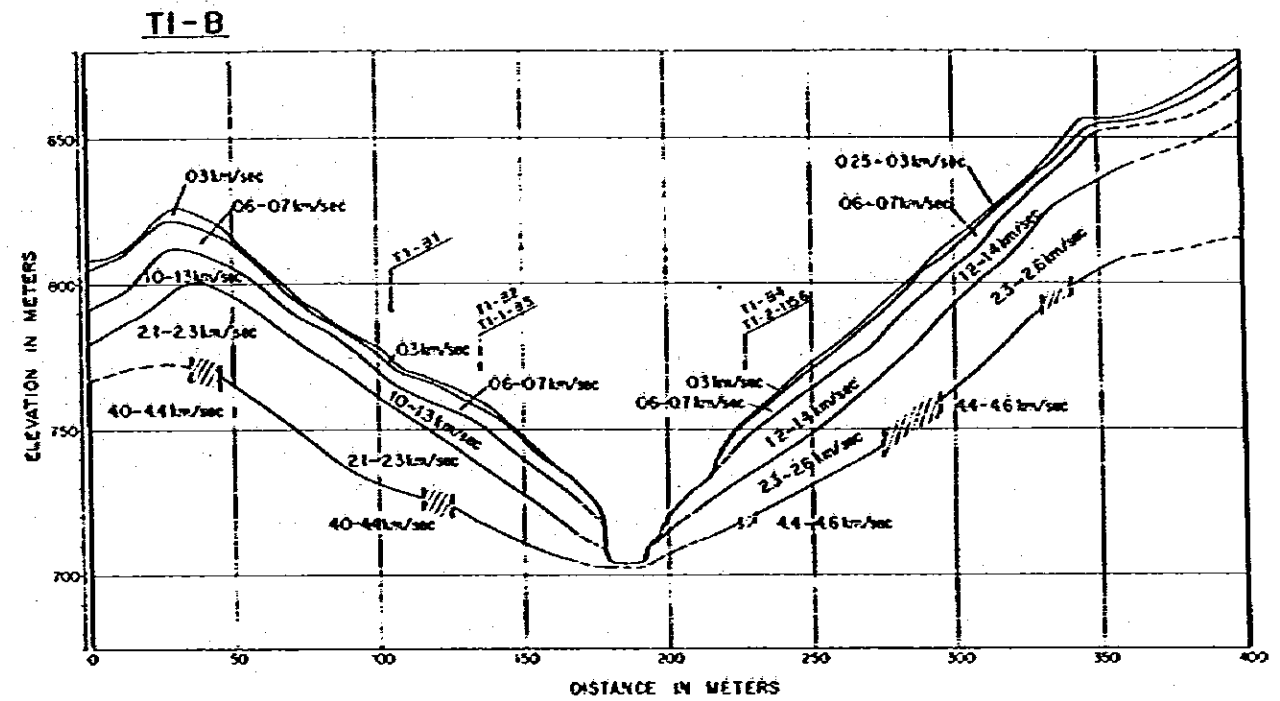
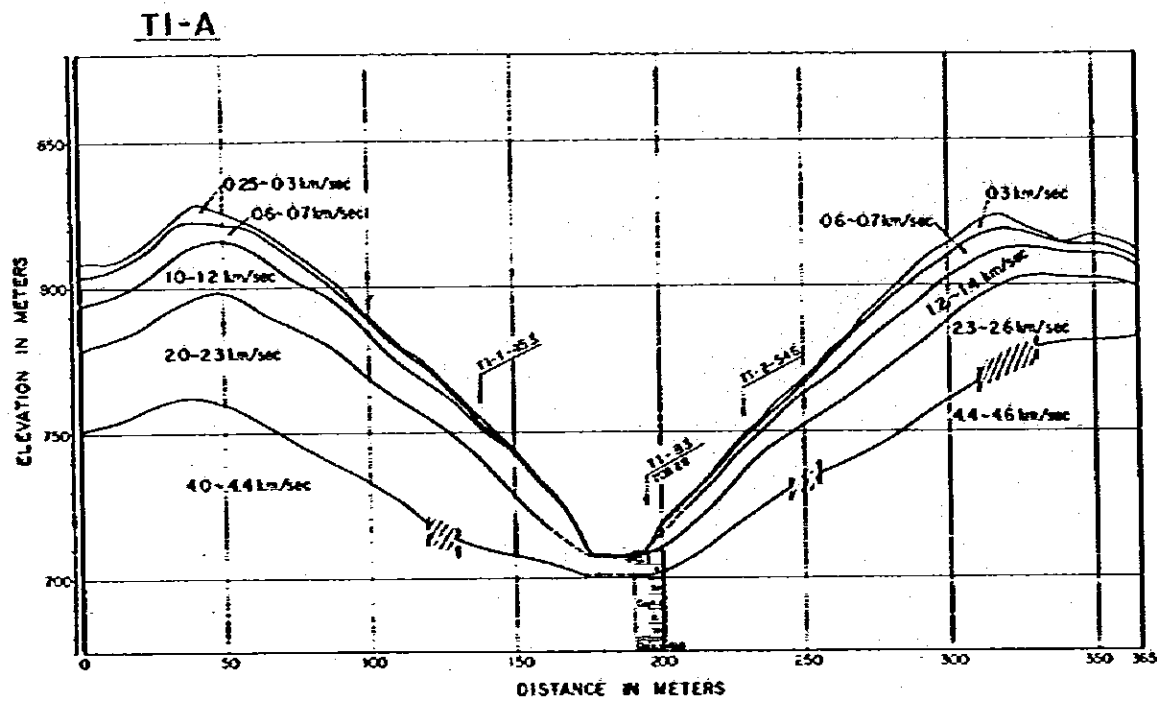
CORPORACION DOMINICANA DE ELECTRICIDAD	Fig	Interpretation Profile of Geophysical
EL TORTO-LOS VEGANOS HYDROELECTRIC COMPLEX	0-12	Exploration (V-3)
COMPLEJO HIDROELECTRICO EL TORTO-LOS VEGANOS		Perfil Geológico (V-3)
JAPAN INTERNATIONAL COOPERATION AGENCY		



LEGEND

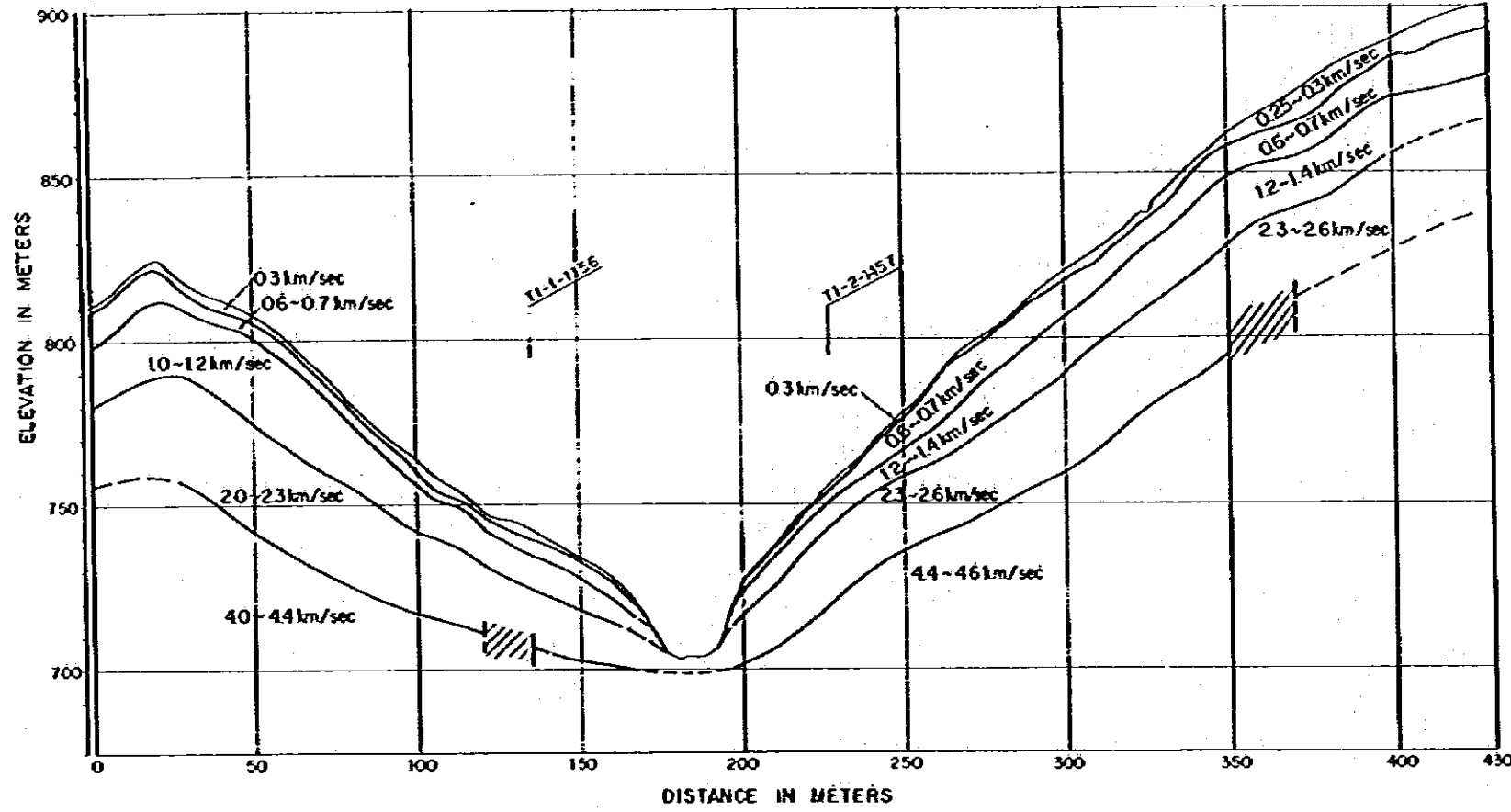
- Geophysical exploration line (meter)
(Total length 1,705^m)
- Drillhole by CDE
(Total depth 268.35^m)

CORPORACION DOMINICANA DE ELECTRICIDAD	Fig. 0-13	Location Map of Boca De Tiro Area
EL TORITO-LOS VEGANOS HYDROELECTRIC COMPLEX COMPLEJO HIDROELECTRICO EL TORITO-LOS VEGANOS		Mapa de Ubicacion del Area de Boca de Tiro
JAPAN INTERNATIONAL COOPERATION AGENCY		

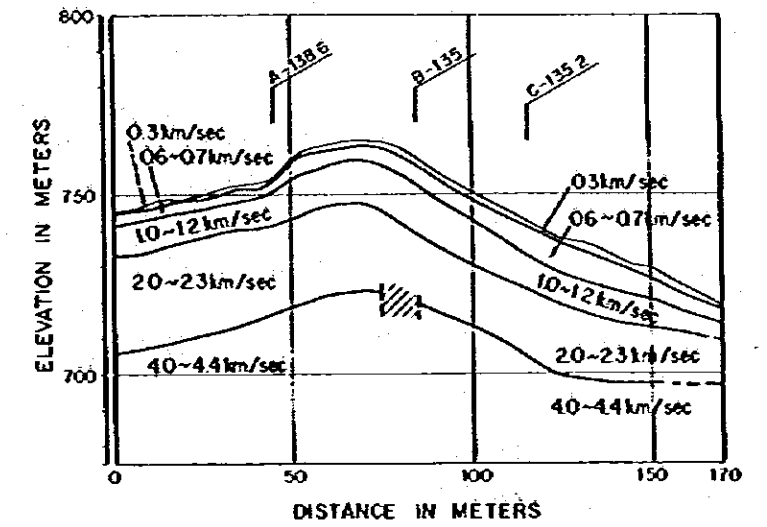


CORPORACION DOMINICANA DE ELECTRICIDAD	Fig. 0-14	Interpretation Profile of Geophysical Exploration (TI-A, B) Perfil Sísmico (TI-A, B)
EL TORITO-LOS VEGANOS HIDROELECTRIC COMPLEX COMPLEJO HIDROELECTRICO EL TORITO-LOS VEGANOS		
JAPAN INTERNATIONAL COOPERATION AGENCY		

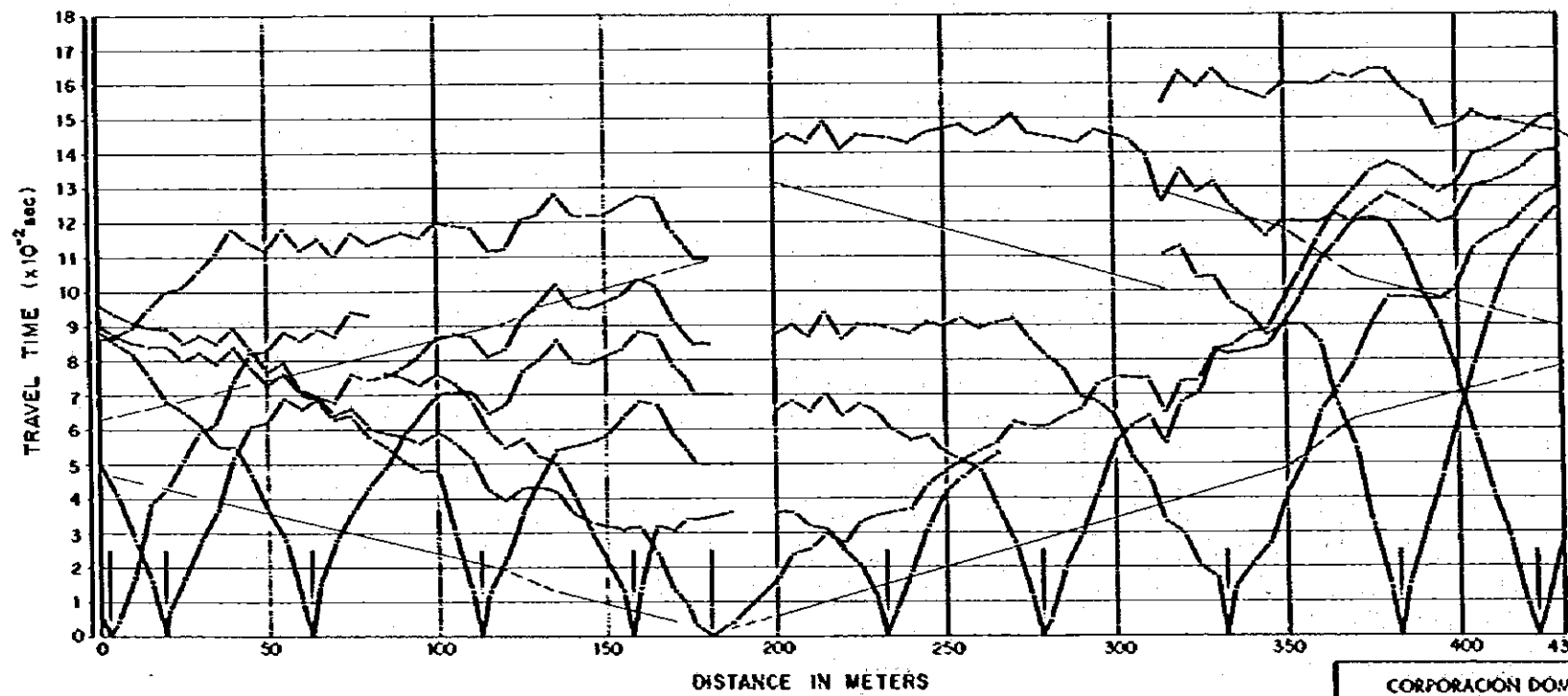
TI-C



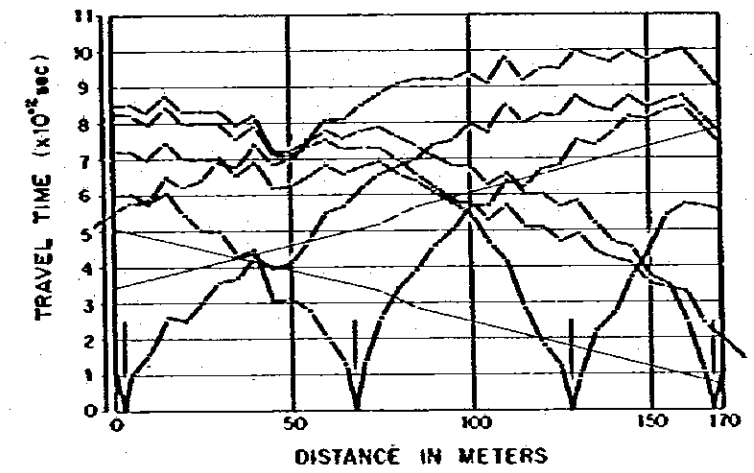
TI-1



TI-C



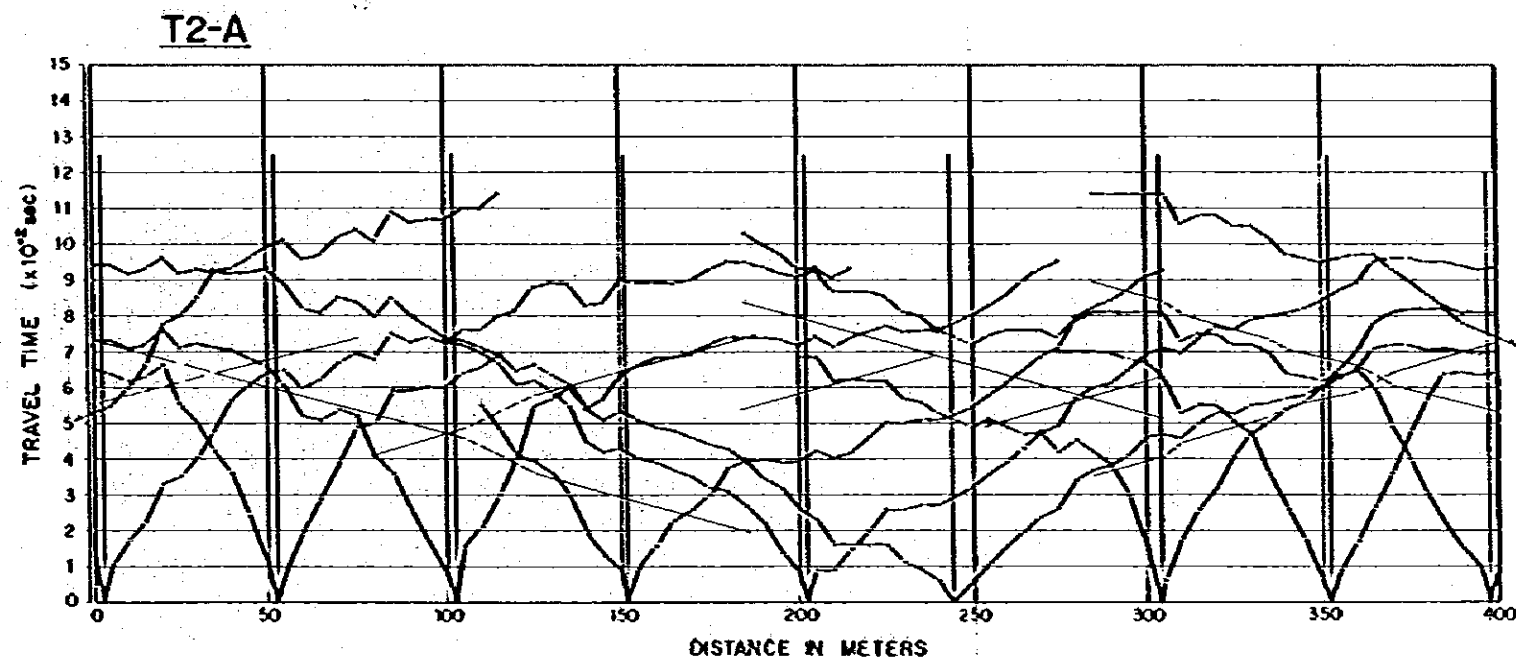
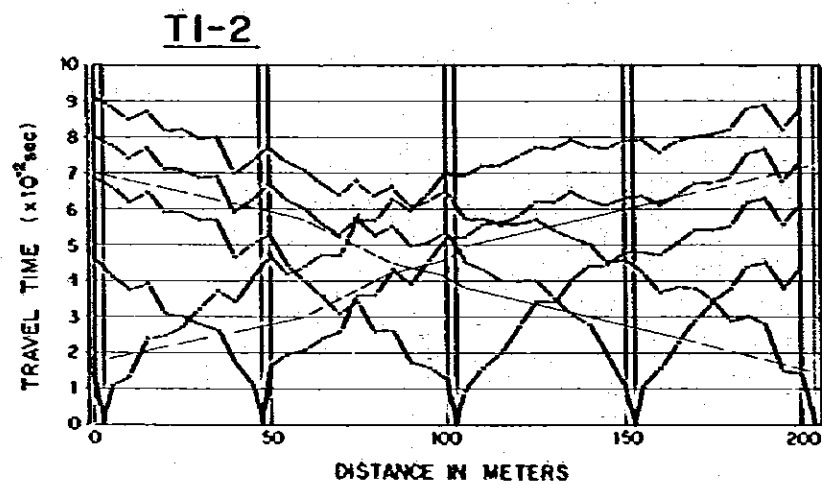
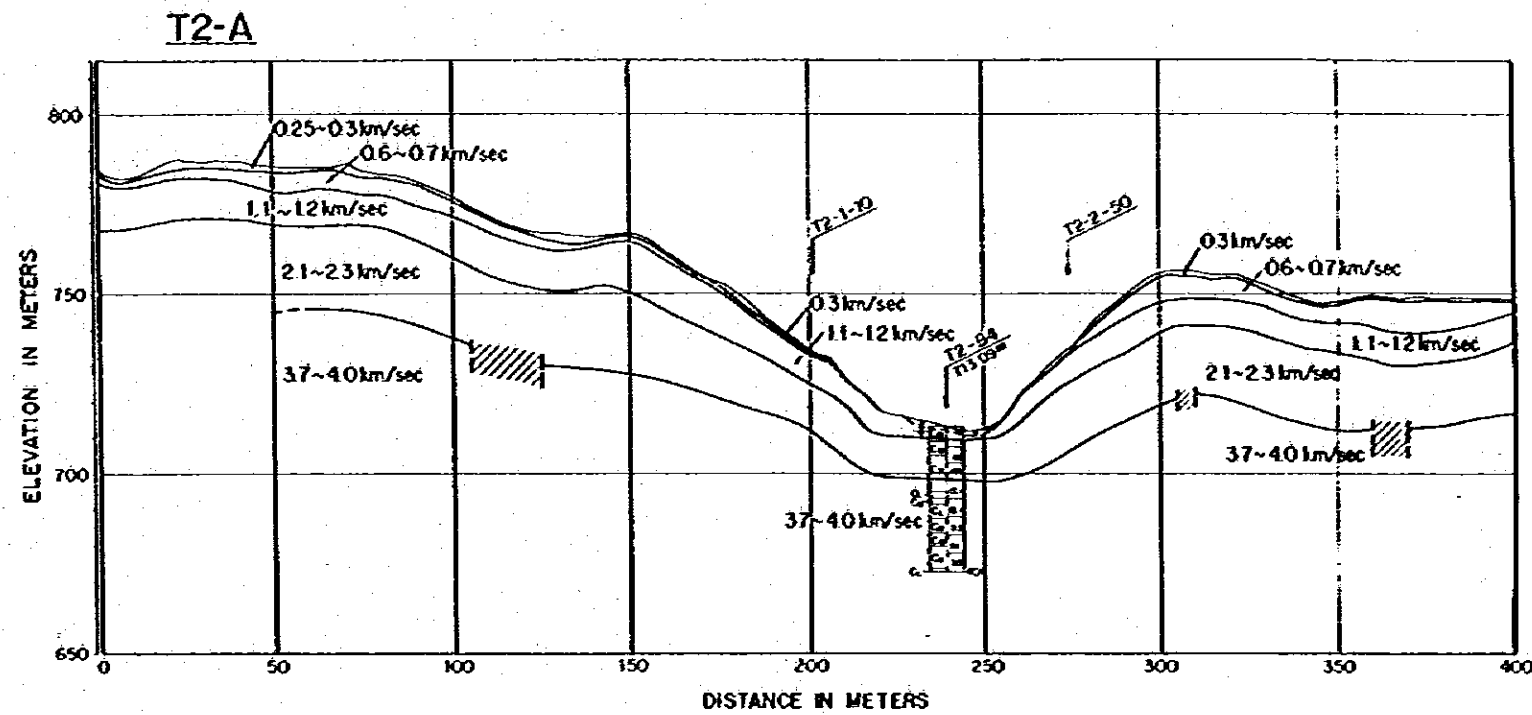
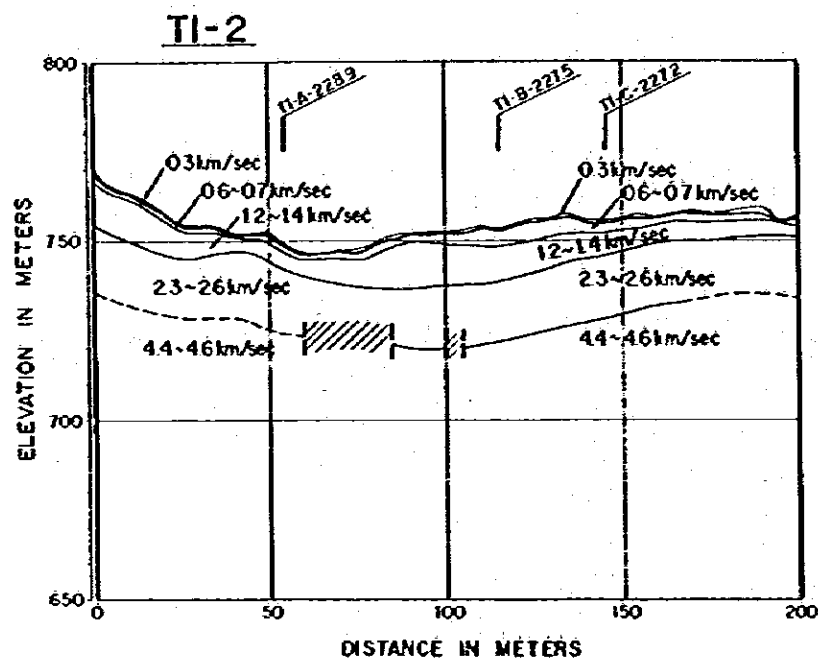
TI-1



CORPORACIÓN DOMINICANA DE ELECTRICIDAD
 EL TÓRTO-LOS VEGANOS HYDROELECTRIC COMPLEX
 COMPLEJO HIDROELECTRICO EL TÓRTO-LOS VEGANOS
 JAPAN INTERNATIONAL COOPERATION AGENCY

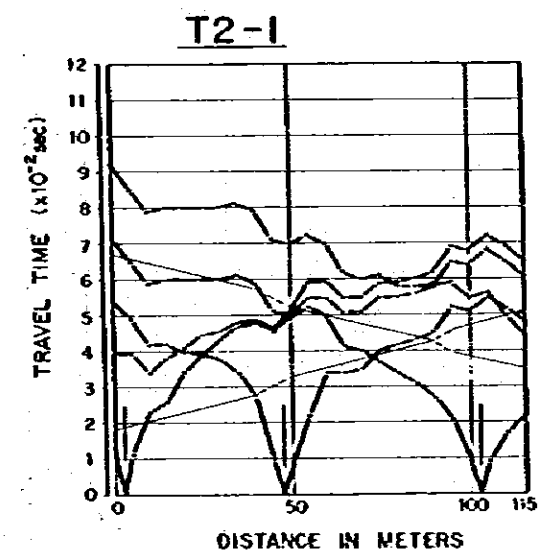
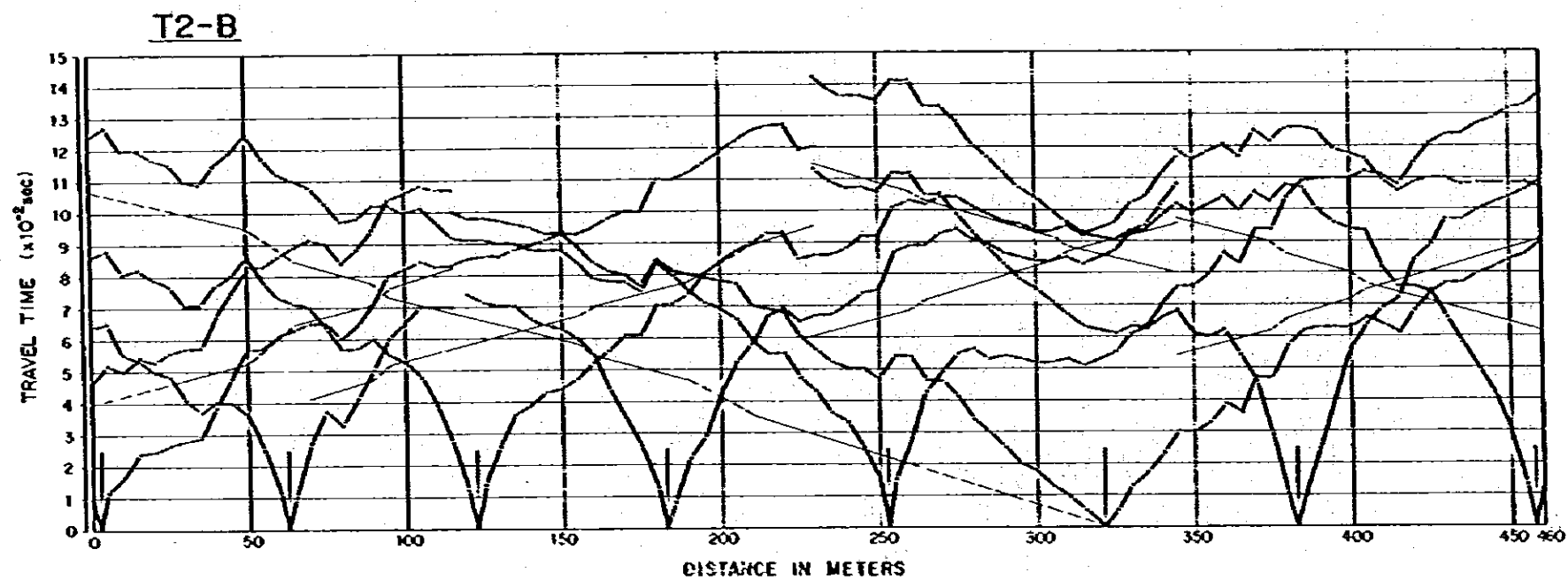
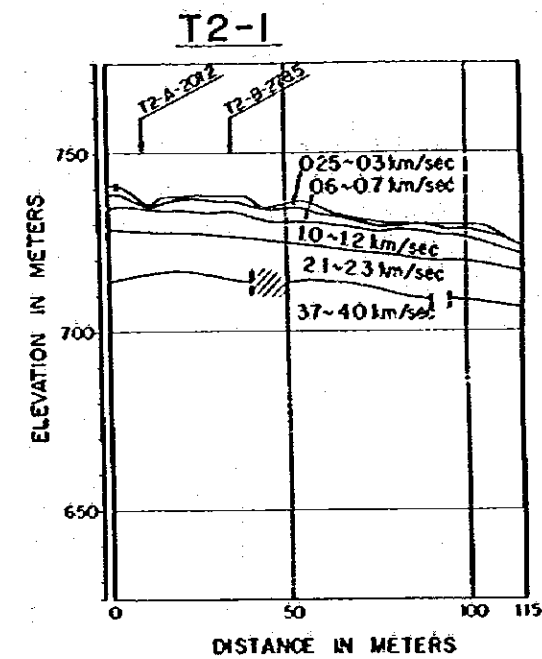
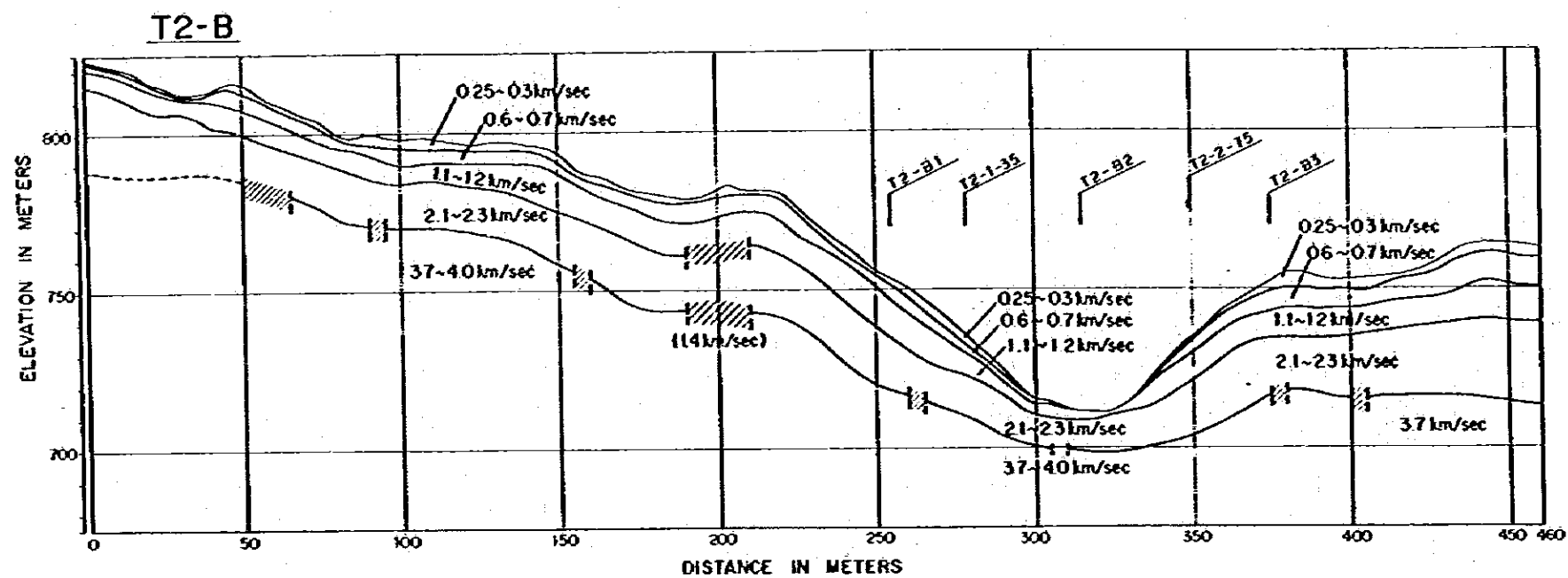
Fig. 0-15

Interpretation Profile of Geophysical Exploration (TI-C, TI-1)
 Perfil Sísmico (TI-C, TI-1)



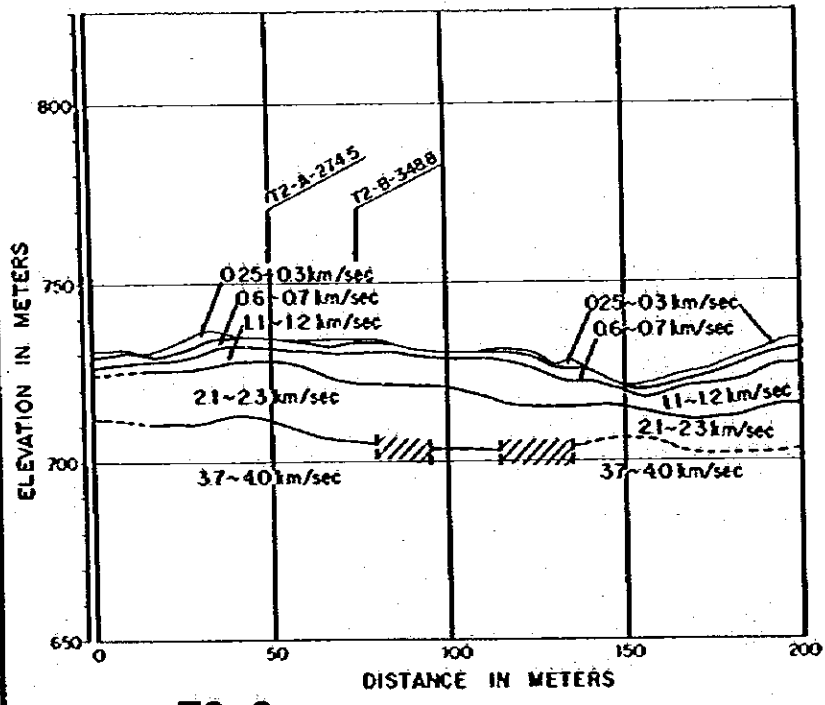
CORPORACIÓN DOMINICANA DE ELÉCTRICIDAD
 EL TORITO LOS VEGANOS HYDROELECTRIC COMPLEX
 COMPLEJO HIDROELECTRICO EL TORITO LOS VEGANOS
 JAPAN INTERNATIONAL COOPERATION AGENCY

Fig. 0-16 Interpretation Profile of Geophysical Exploration (TI-2, T2-A)
 Perfil Sísmico (TI-2, T2-A)

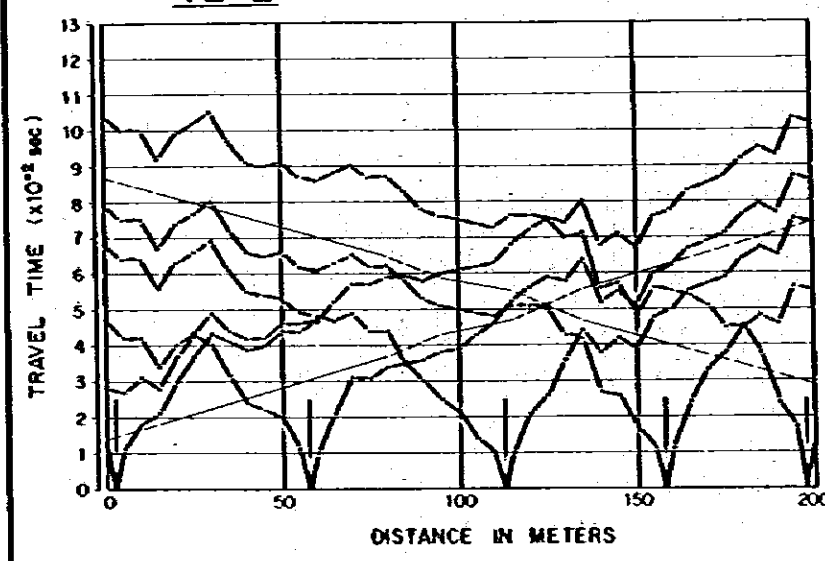


CORPORACIÓN DOMINICANA DE ELECTRICIDAD EL TORTO-LOS VEGANOS HYDROELECTRIC COMPLEX COMPLEJO HIDROELECTRICO EL TORTO-LOS VEGANOS JAPAN INTERNATIONAL COOPERATION AGENCY	Fig. 0-17 Interpretation Profile of Geophysical Exploration (T2-B, T2-1) Perfil Sísmico (T2-B, T2-1)
--	--

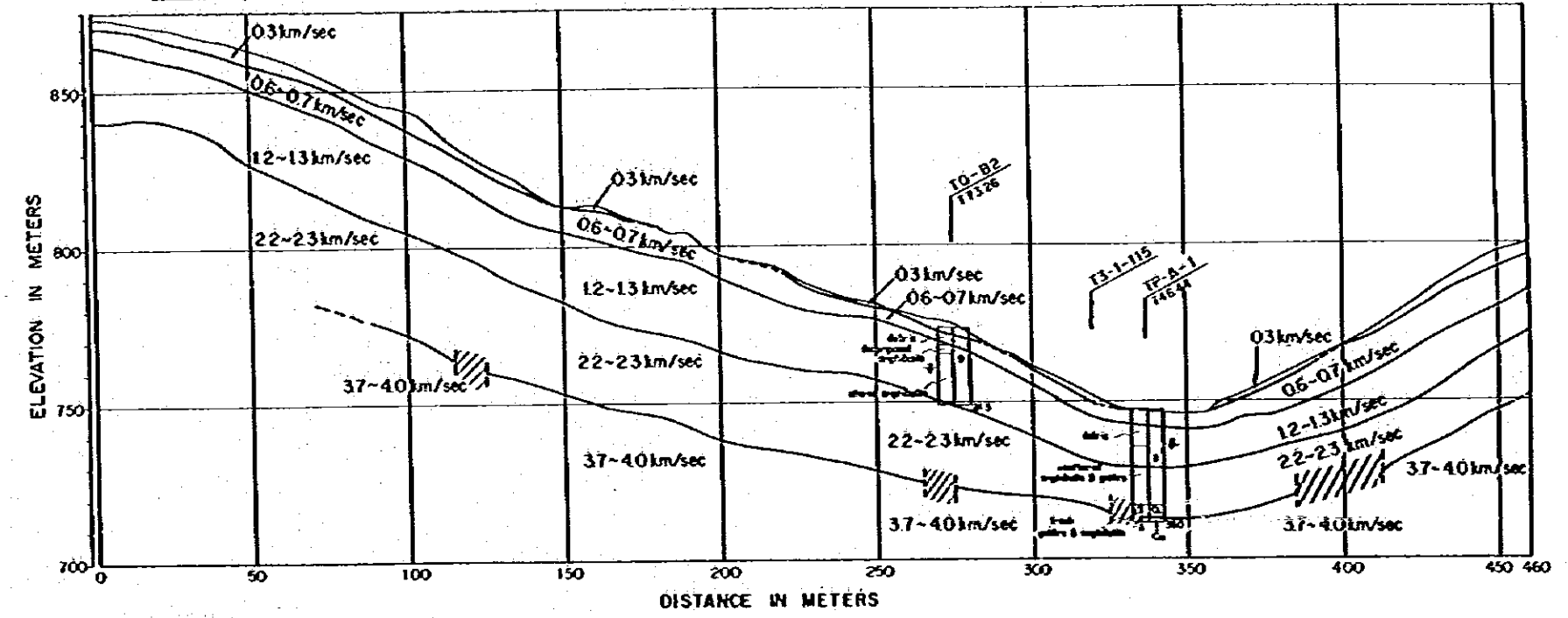
T2-2



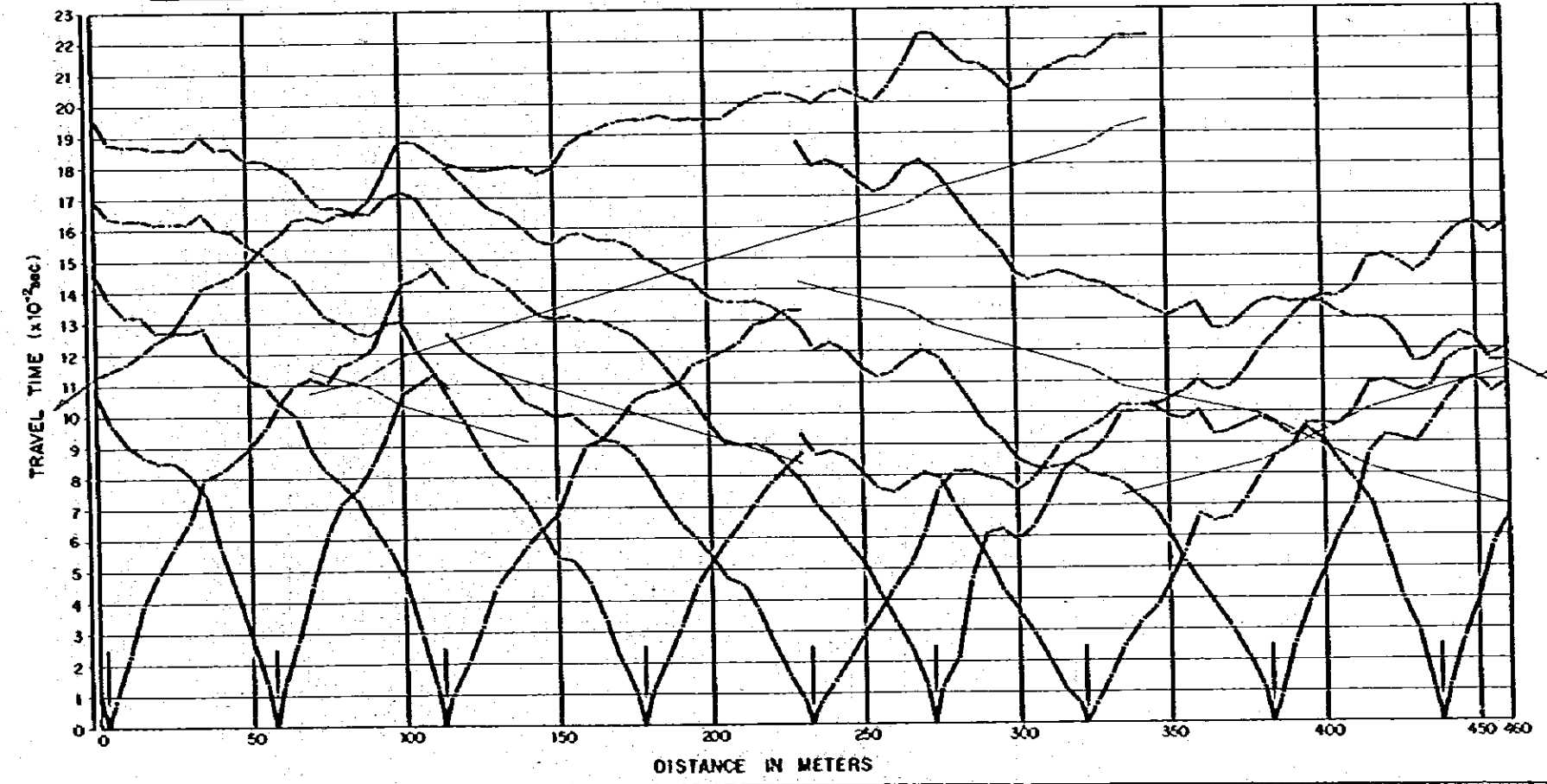
T2-2



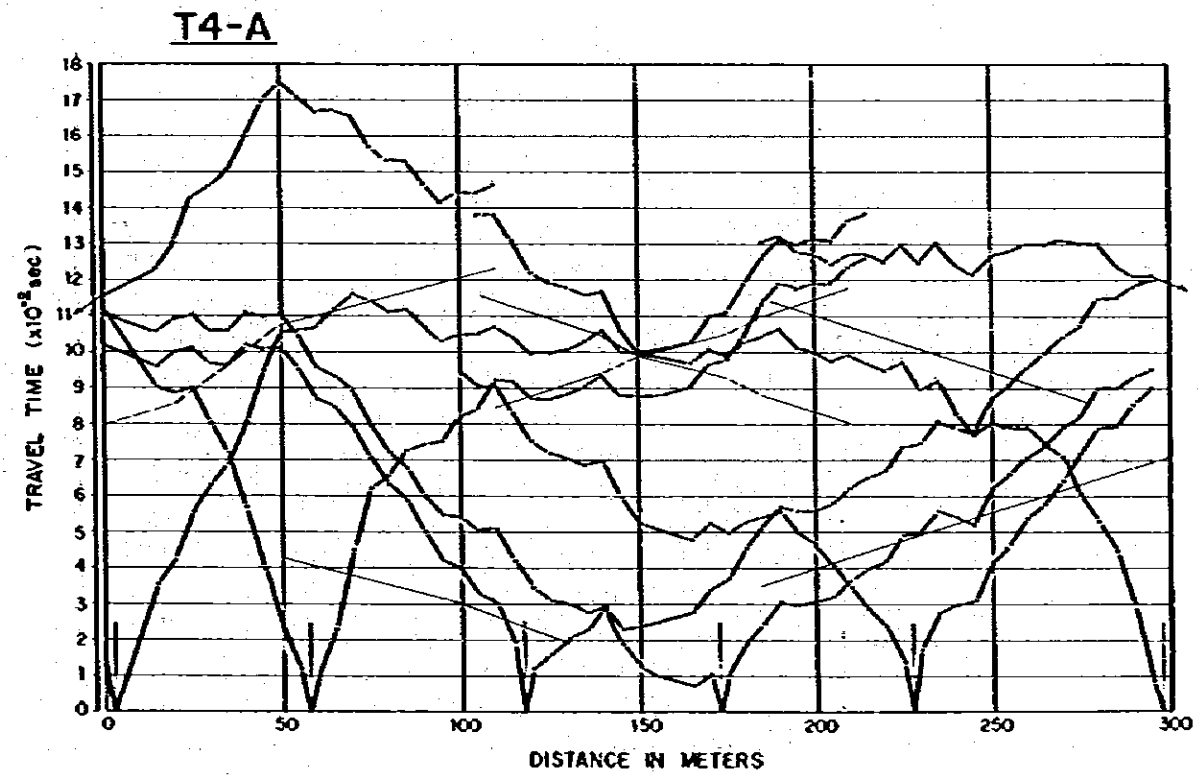
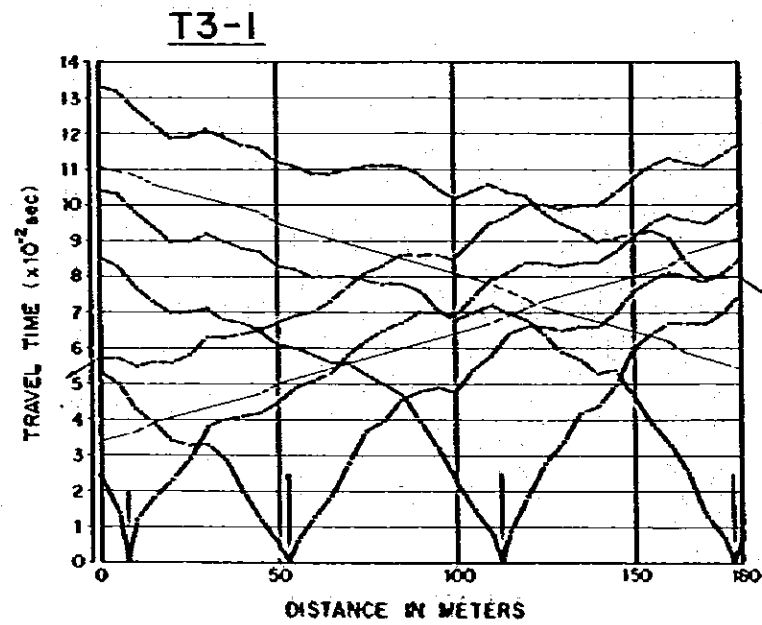
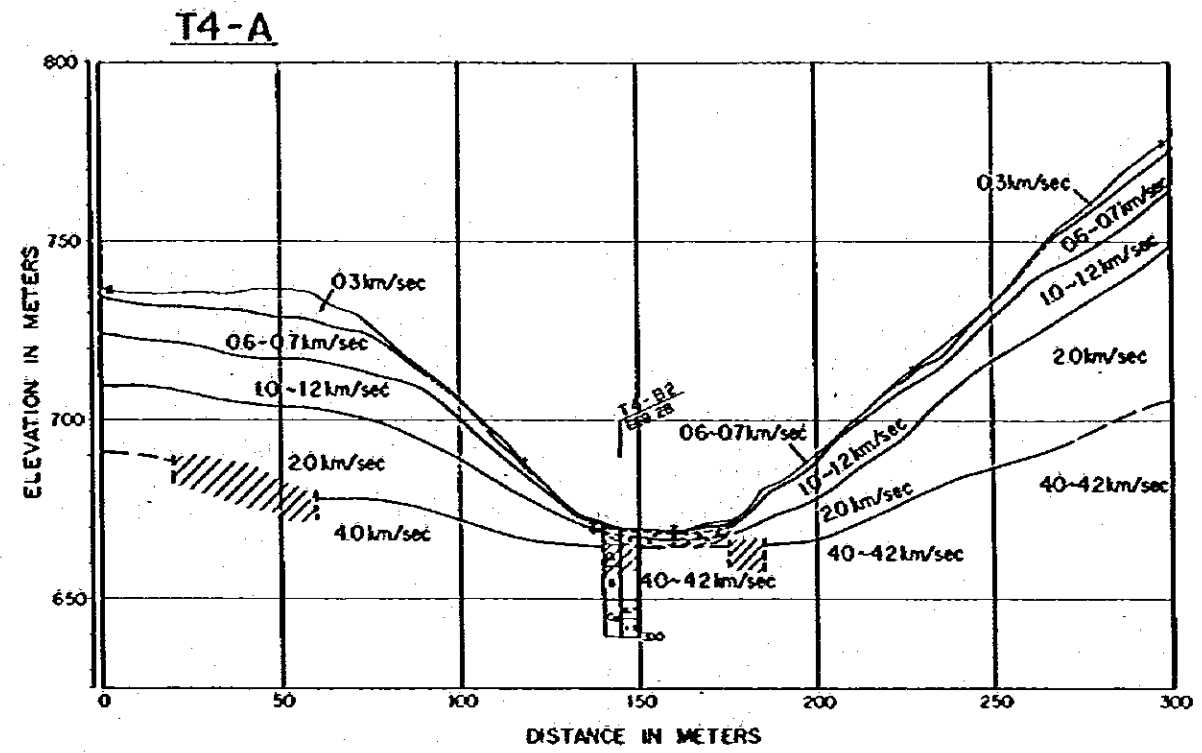
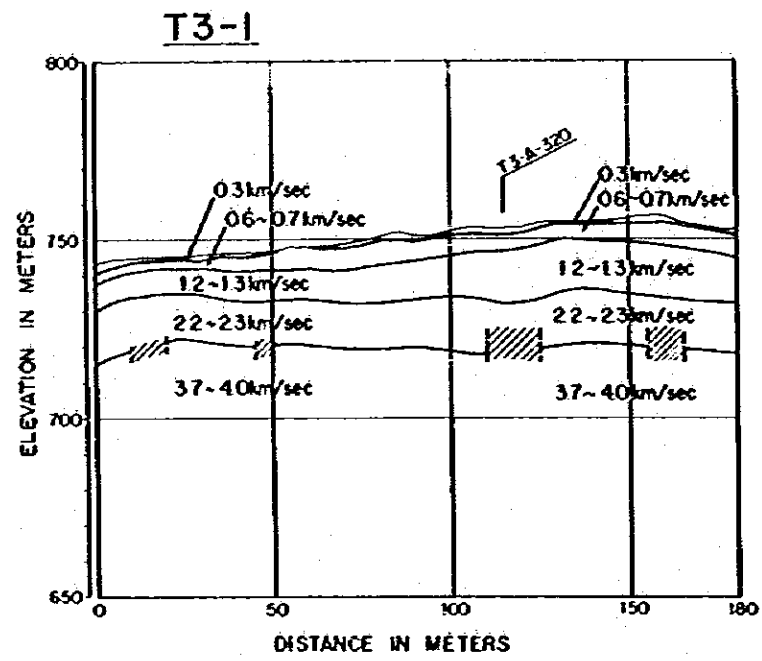
T3-A



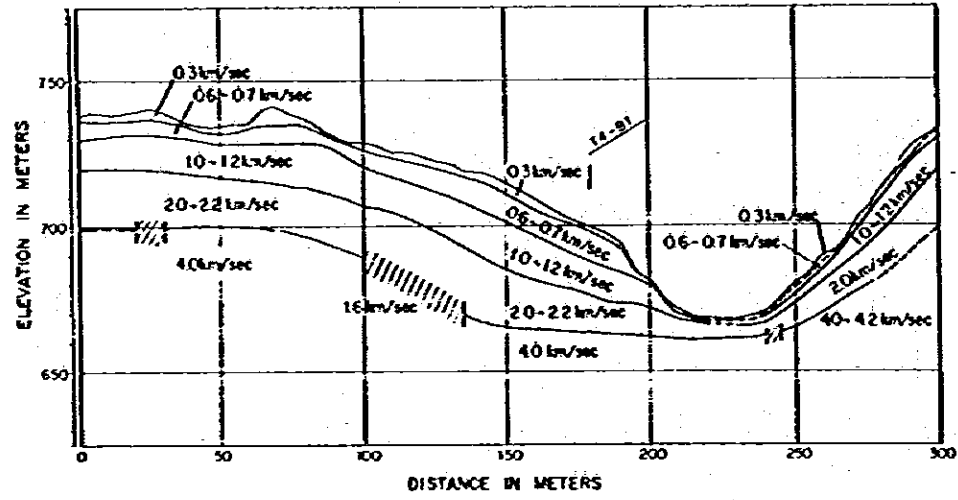
T3-A



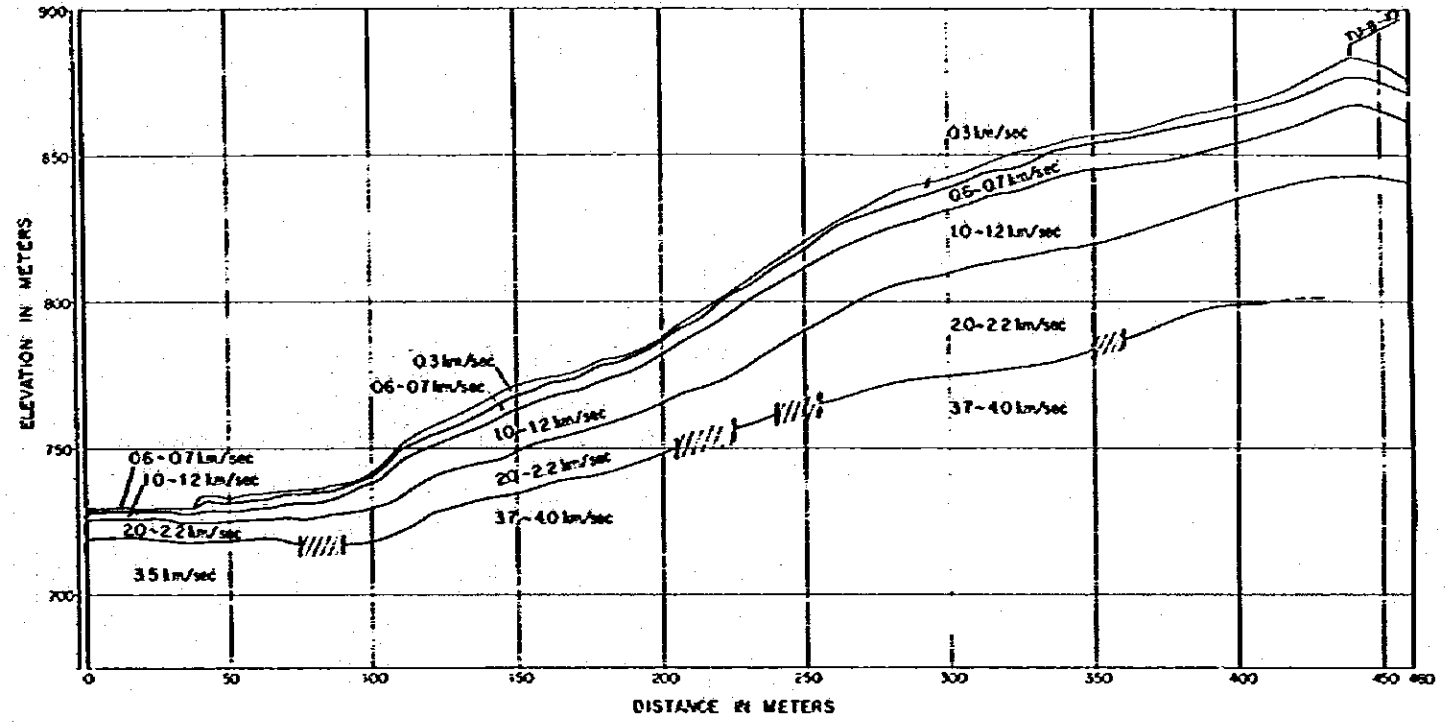
CORPORACION DOMINICANA DE ELECTRICIDAD	Fig. 0-18	Interpretation Profile of Geophysical Exploration (T2-2, T3-A) Perfil Sísmico (T2-2, T3-A)
EL TORTO-LOS VEGANOS HYDROELECTRIC COMPLEX COMPLEJO HIDROELECTRICO EL TORTO-LOS VEGANOS		
JAPAN INTERNATIONAL COOPERATION AGENCY		



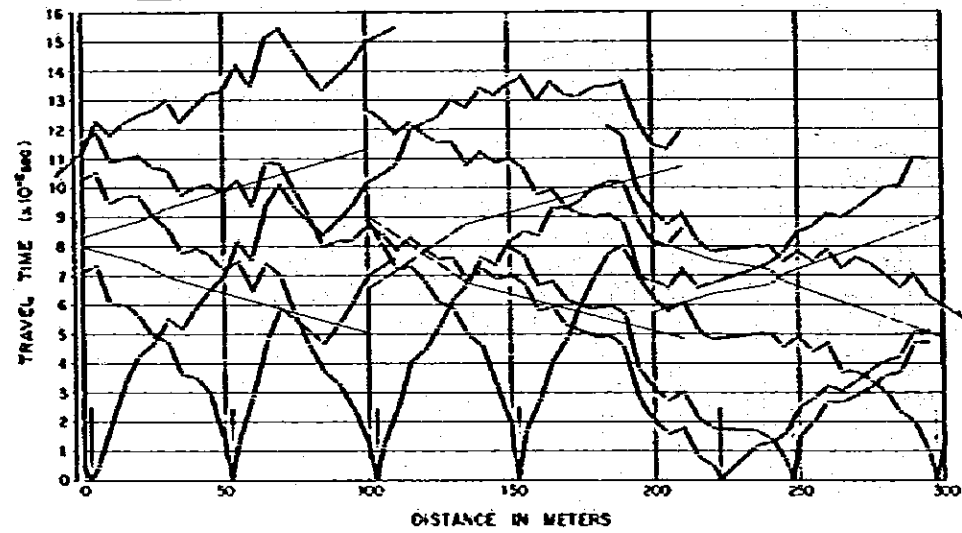
T4-B



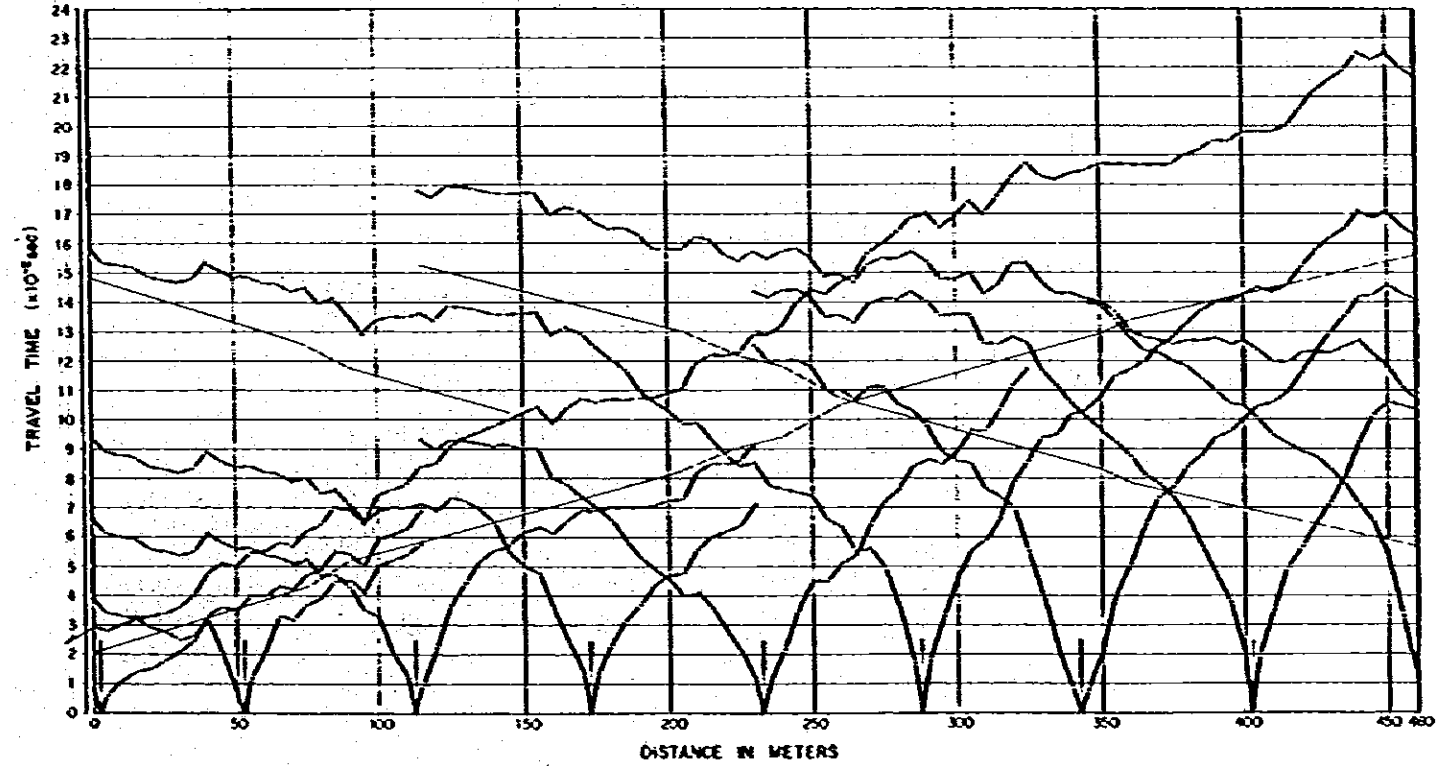
TU-A



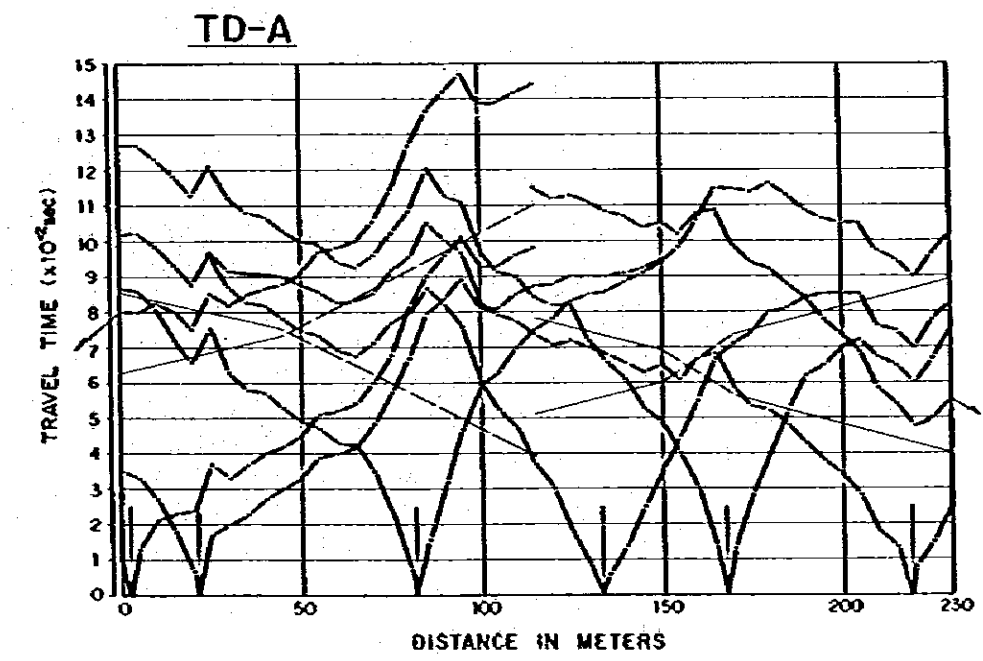
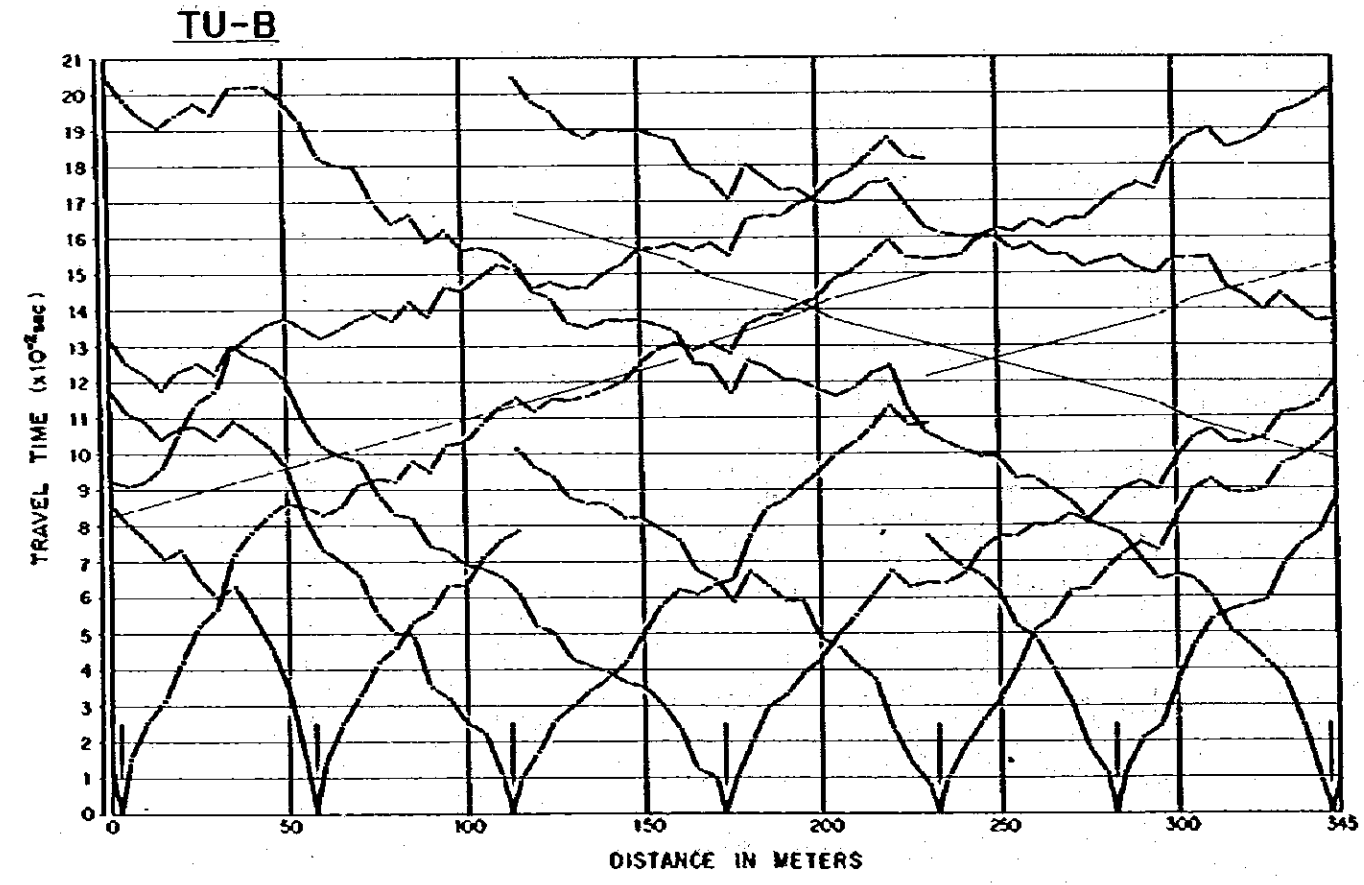
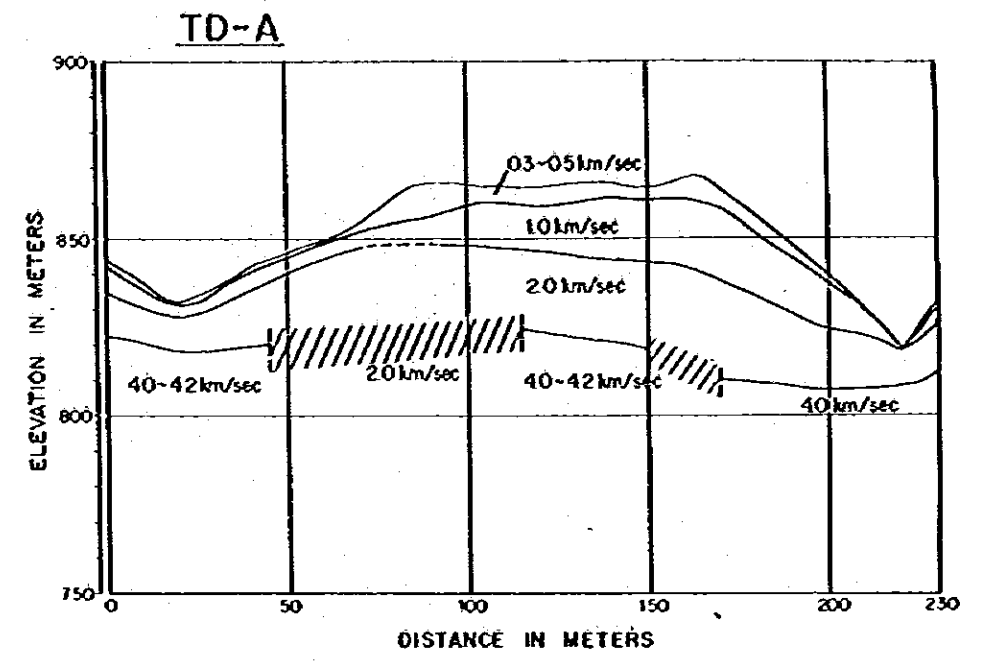
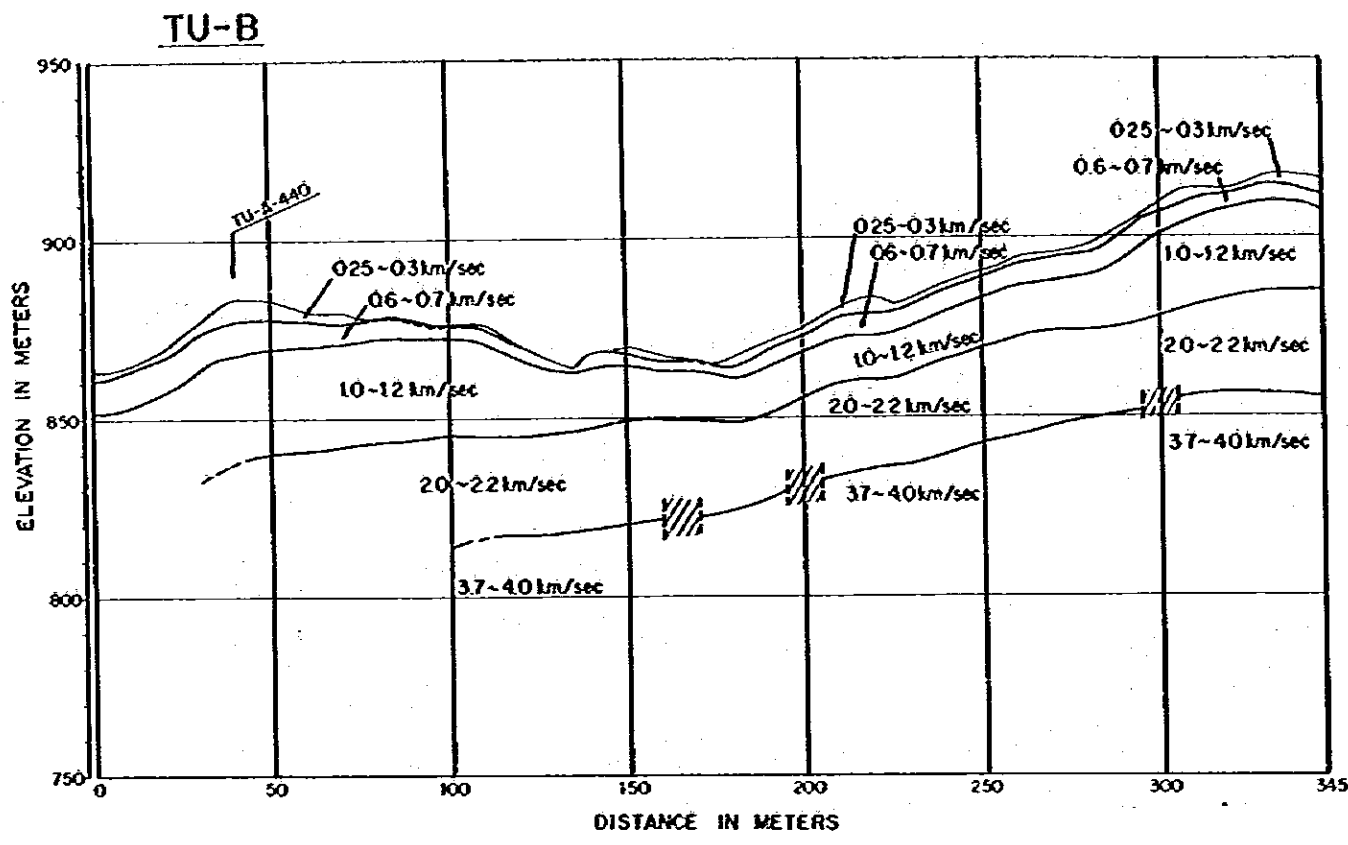
T4-B



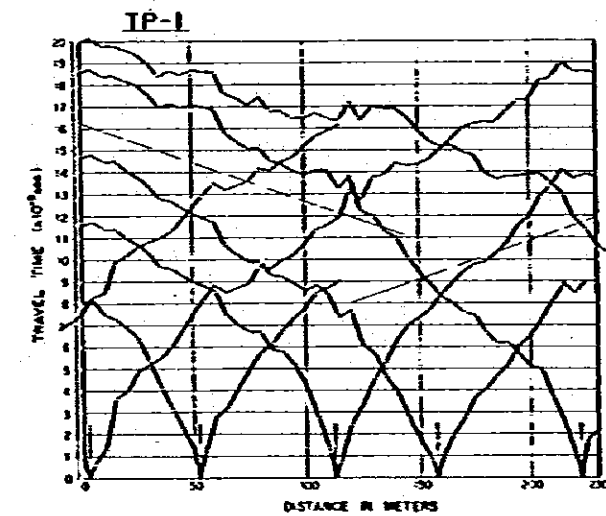
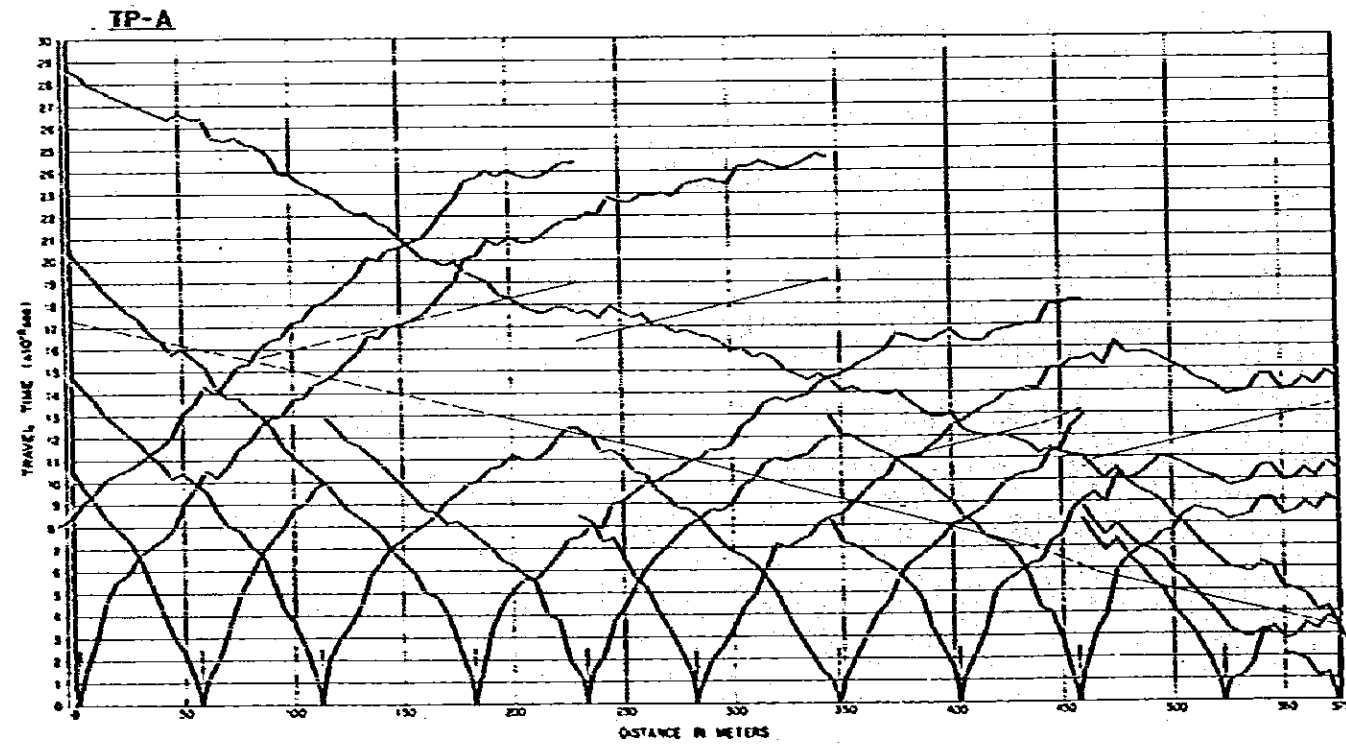
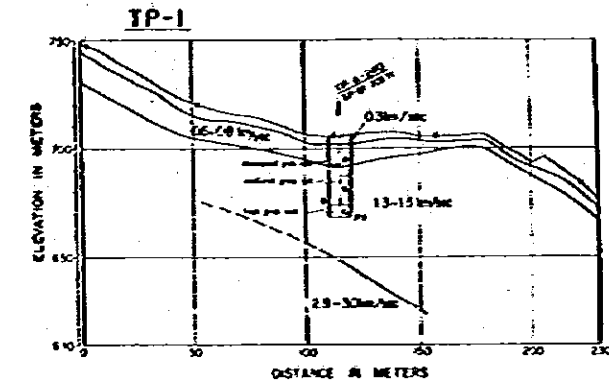
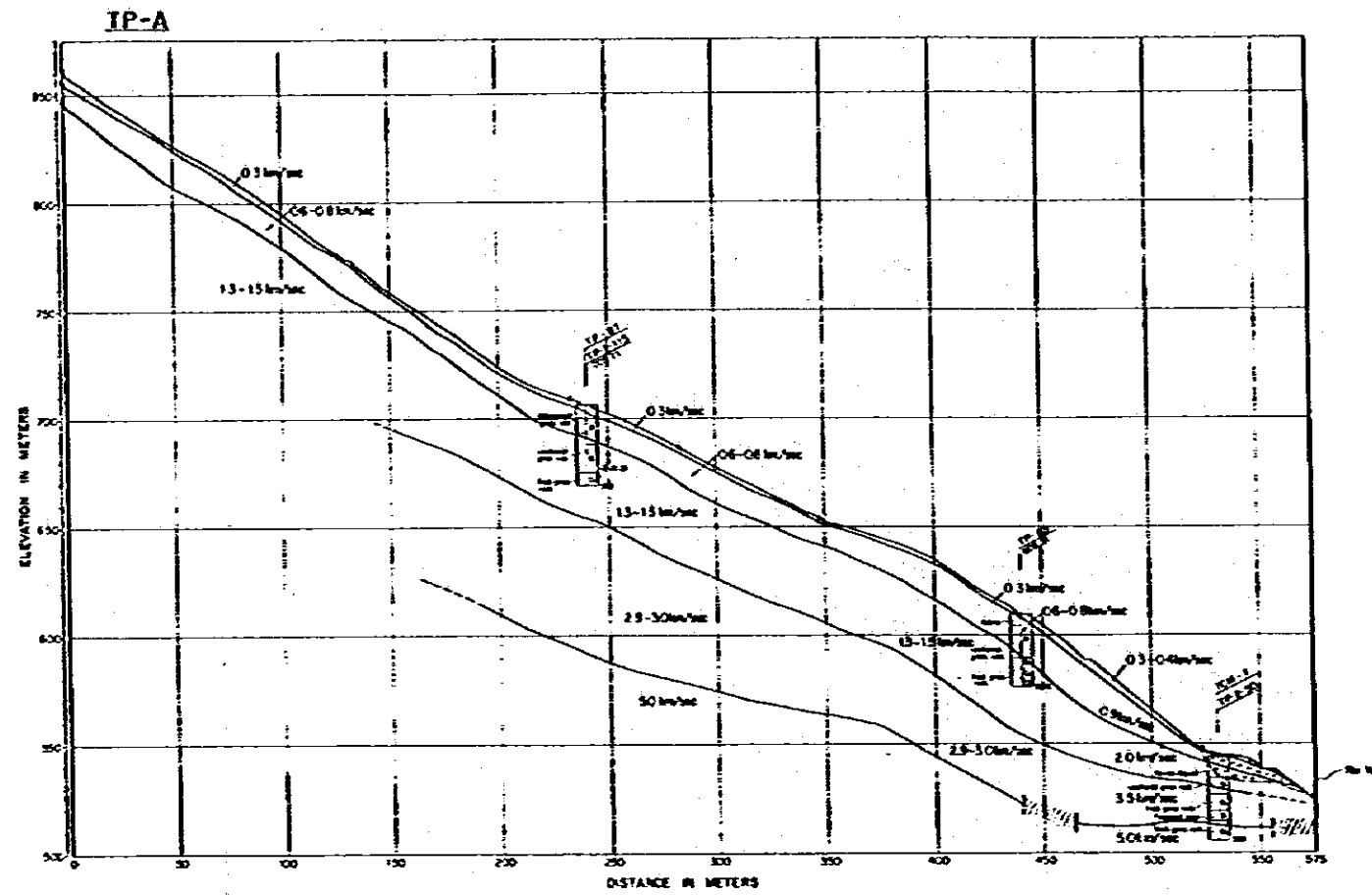
TU-A



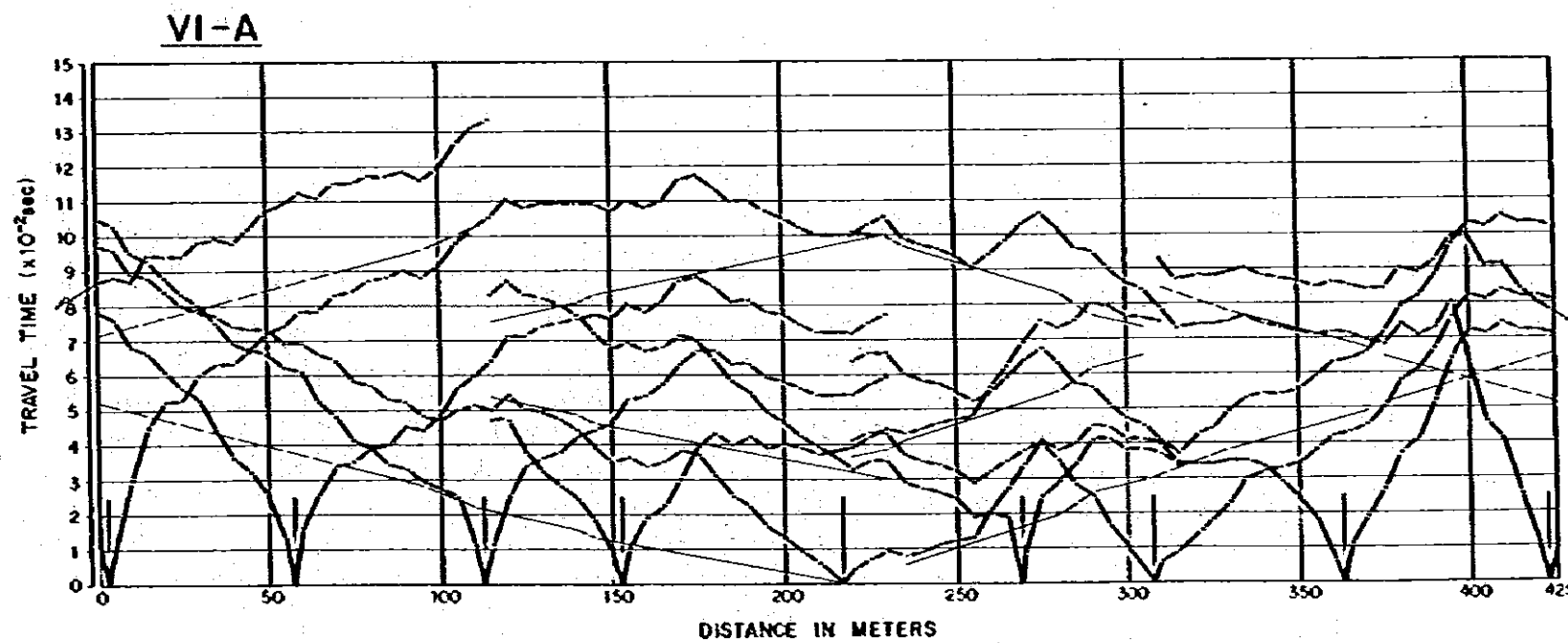
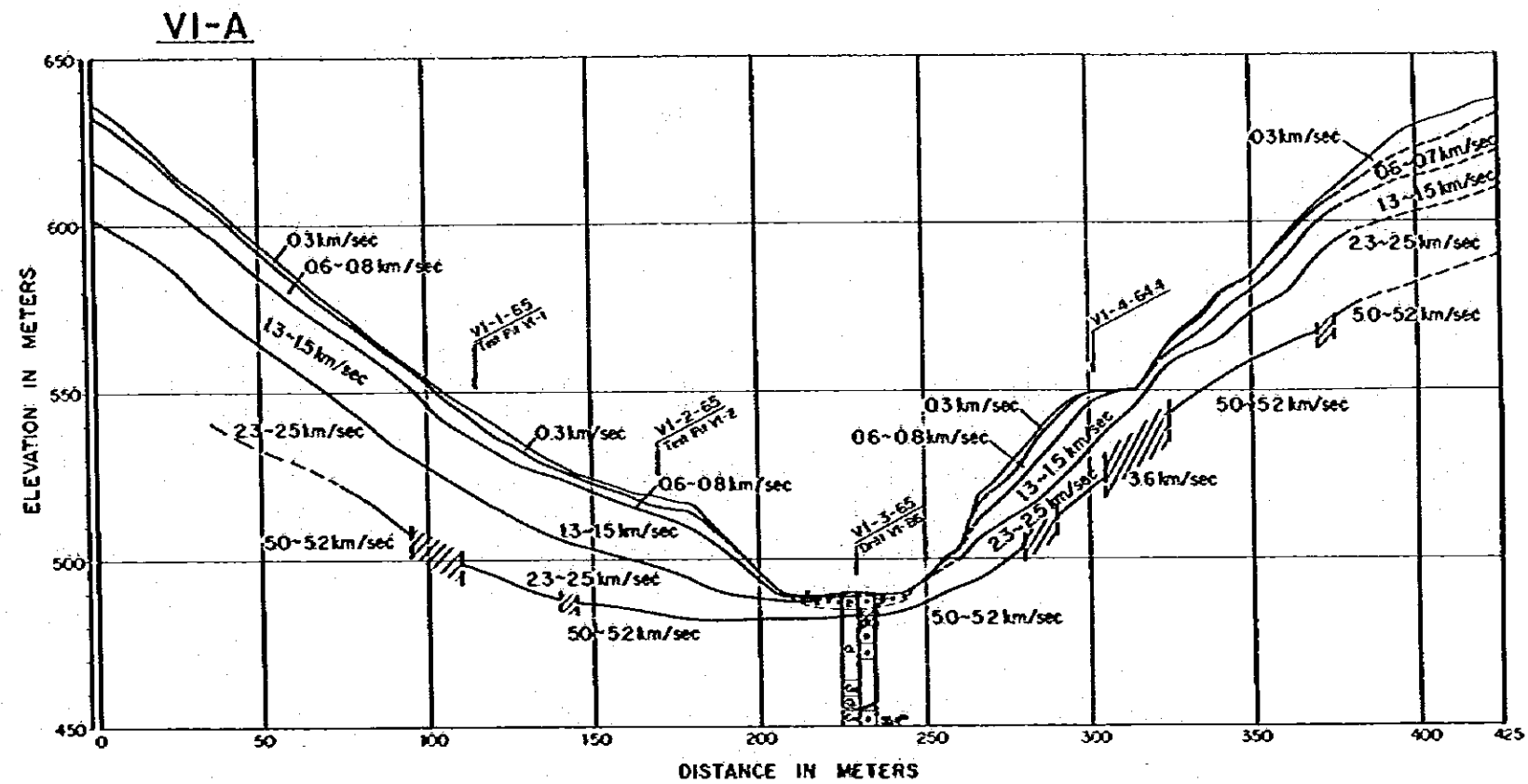
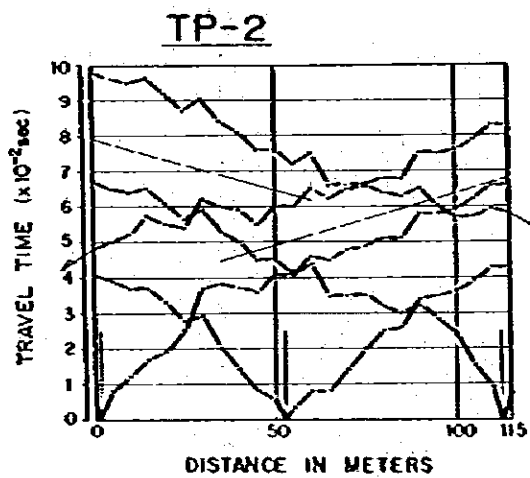
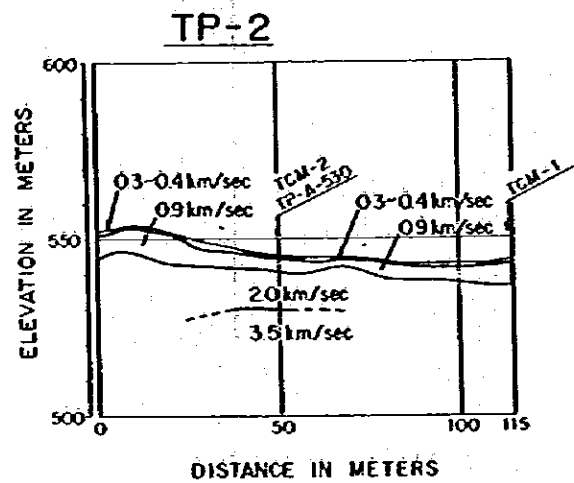
CORPORACION DOMINICANA DE ELECTRICIDAD	Fig. 0-20	Interpretation Profile of Geophysical Exploration Perfil Sísmico (T4-B, TU-A)
EL TORTOLOS VEGANOS HYDROELECTRIC COMPLEX COMPLEJO HIDROELECTRICO EL TORTOLOS VEGANOS		
JAPAN INTERNATIONAL COOPERATION AGENCY		



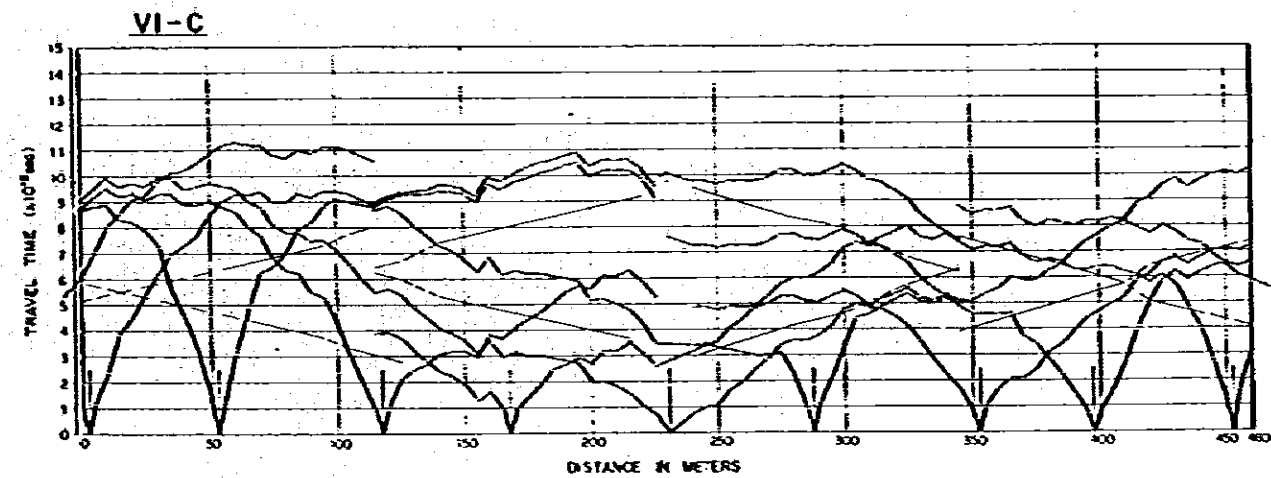
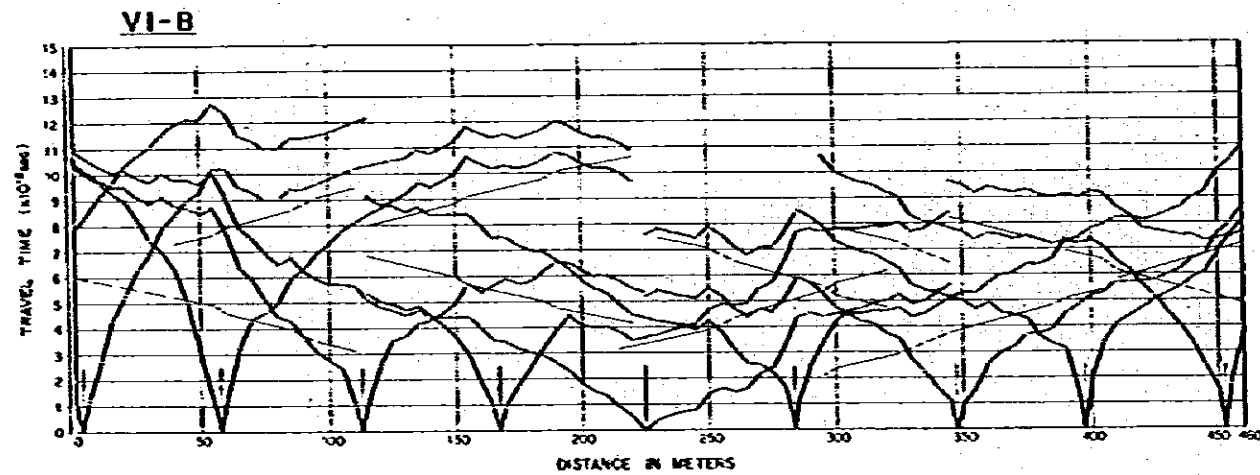
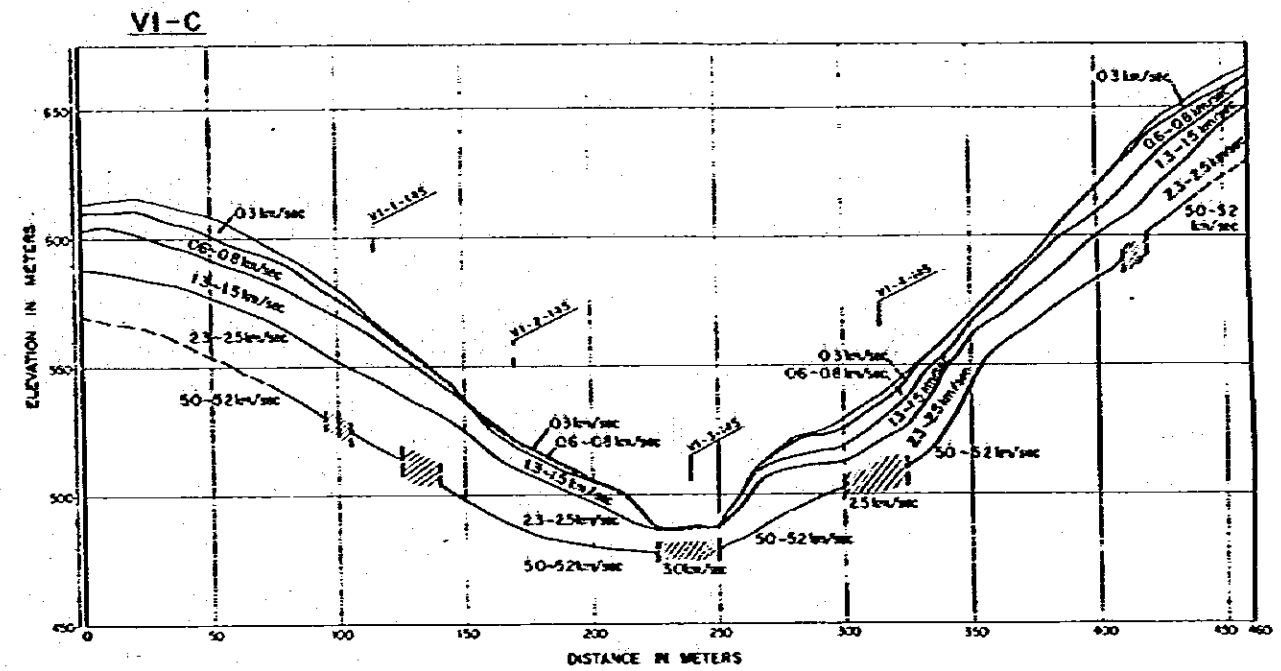
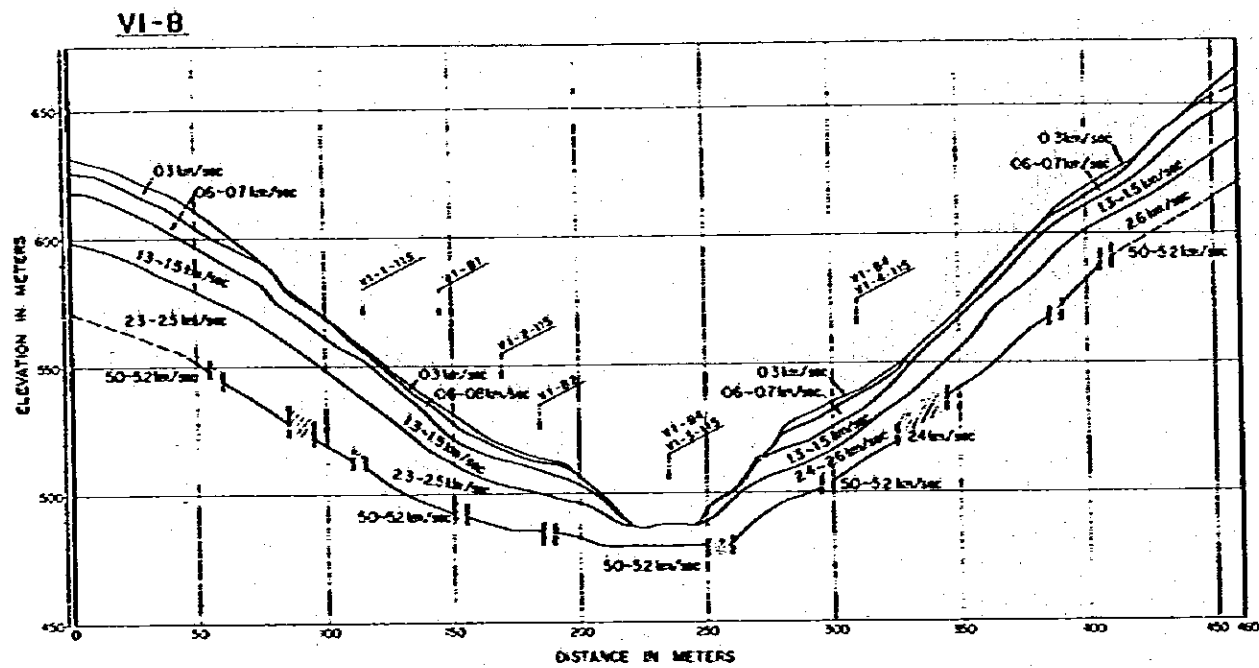
CORPORACION DOMINICANA DE ELECTRICIDAD	Fig. 0-21	Interpretation Profile of Geophysical Exploration (TU-B, TD-A) Perfil Sísmico (TU-B, TD-A)
EL TÓRITO LOS VEGANOS HYDROELECTRIC COMPLEX COMPLEJO HIDROELECTRICO EL TÓRITO LOS VEGANOS		
JAPAN INTERNATIONAL COOPERATION AGENCY		



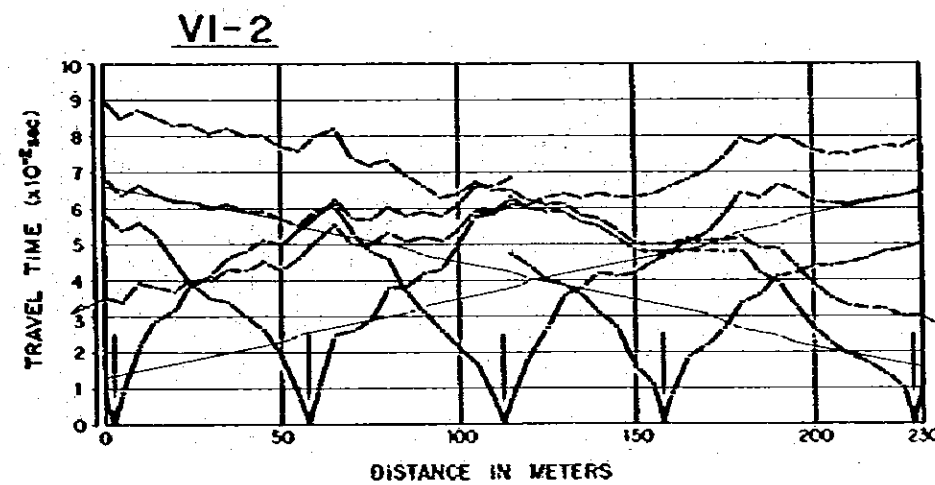
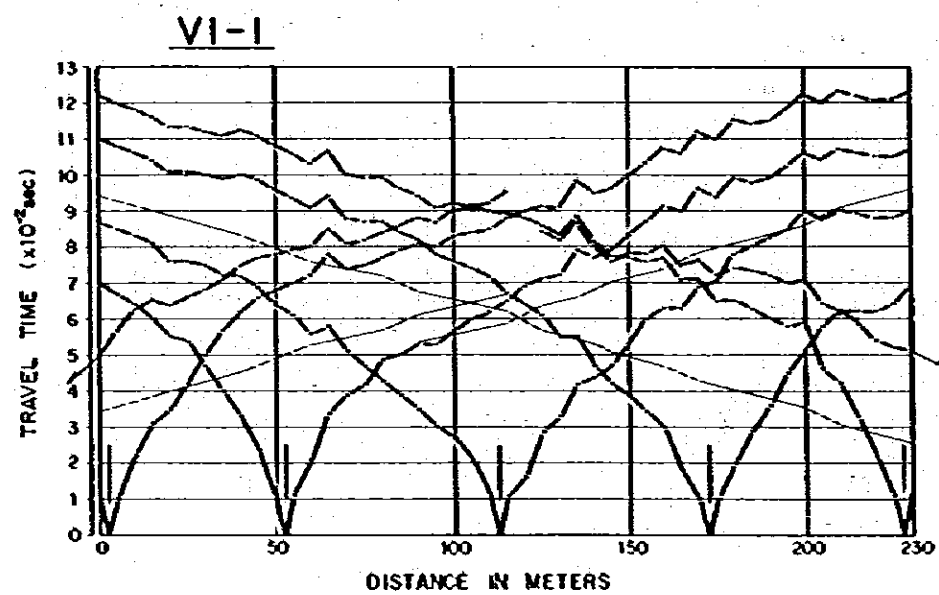
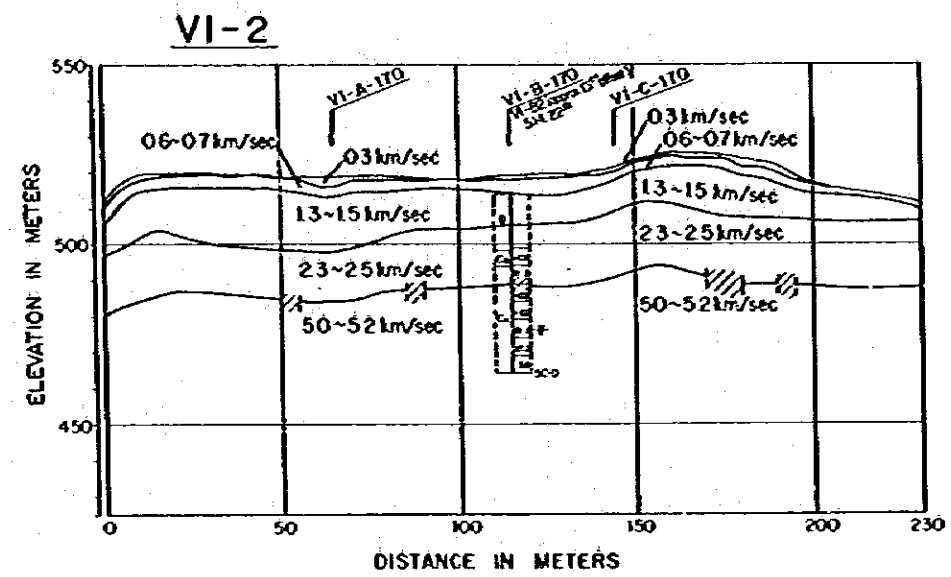
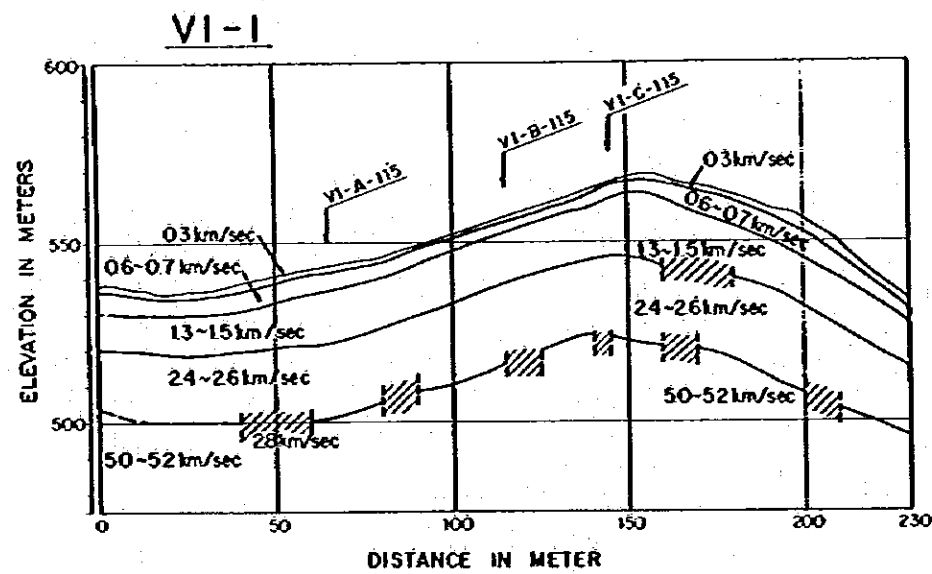
CORPORACION DOMINICANA DE ELECTRICIDAD	Fig.	Interpretation Profile of Geophysical
EL TORITO LOS VEGANOS HYDROELECTRIC COMPLEX COMPLEJO HIDROELECTRICO EL TORITO LOS VEGANOS	0-22	Exploration (TP-A, TP-1)
JAPAN INTERNATIONAL COOPERATION AGENCY		Perfil Sísmico (TP-A, TP-1)



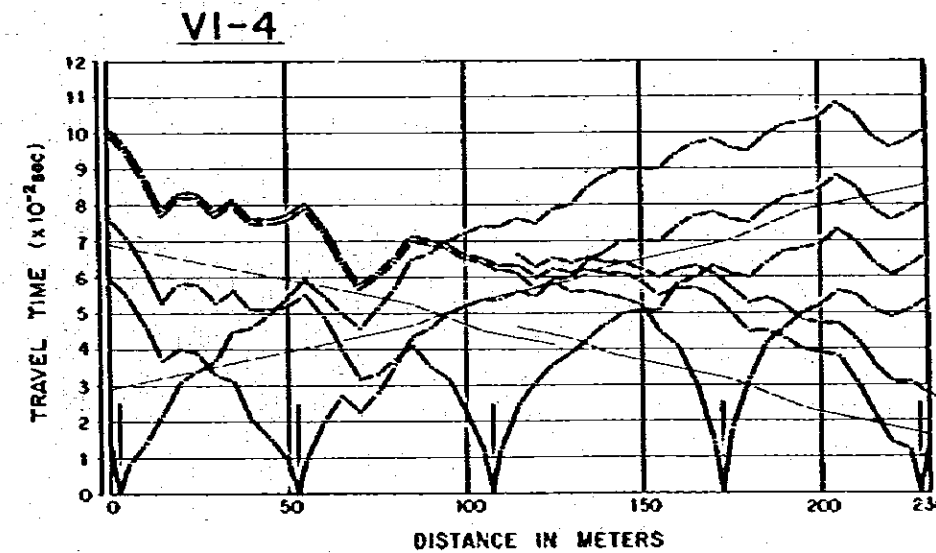
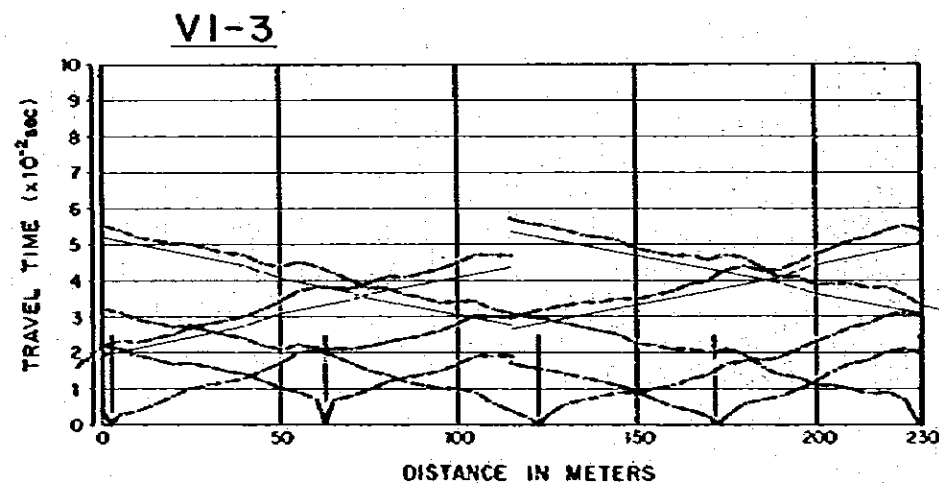
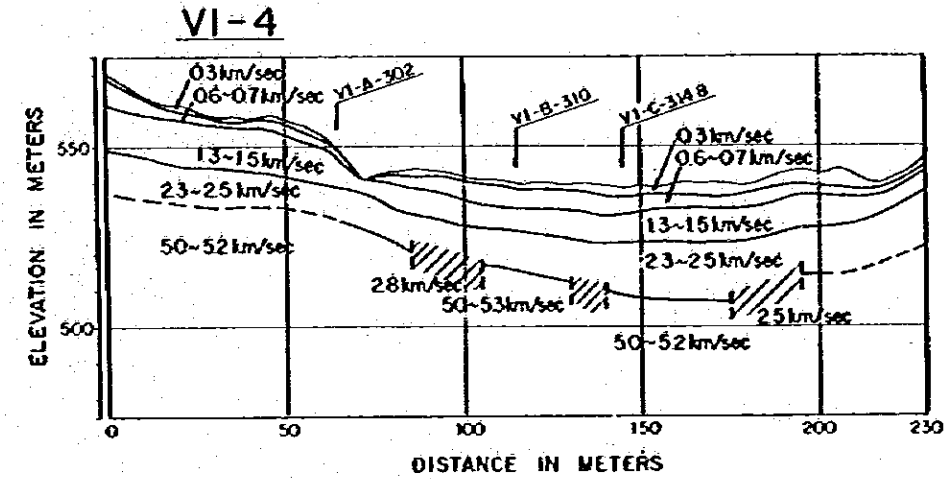
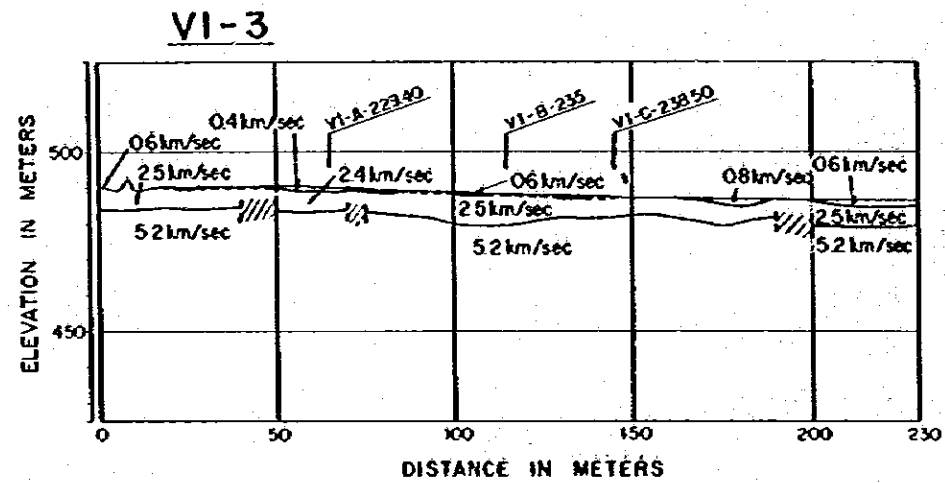
CORPORACION DOMINICANA DE ELECTRICIDAD	Fig. D-23	Interpretation Profile of Geophysical Exploration (TP-2, VI-A)
EL TORTOLOS VEGANOS HYDROELECTRIC COMPLEX COMPLEJO HIDROELECTRICO EL TORTOLOS VEGANOS		
JAPAN INTERNATIONAL COOPERATION AGENCY		
		Perfil Sísmico (TP-2, VI-A)



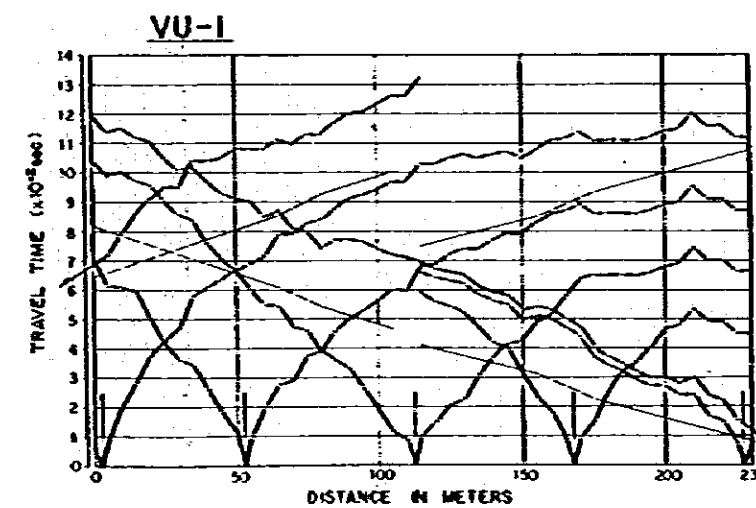
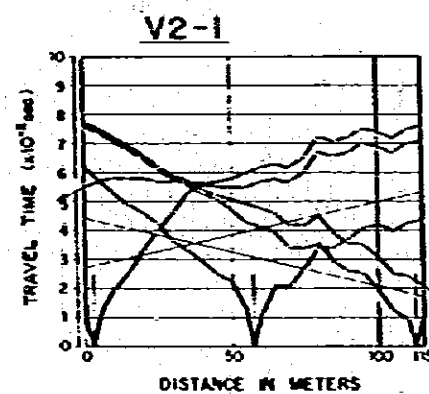
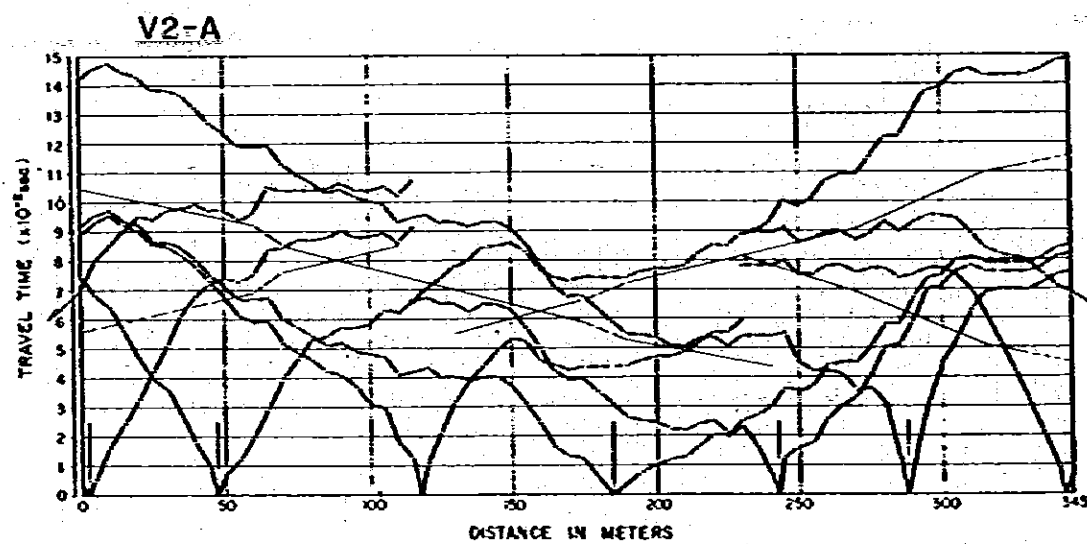
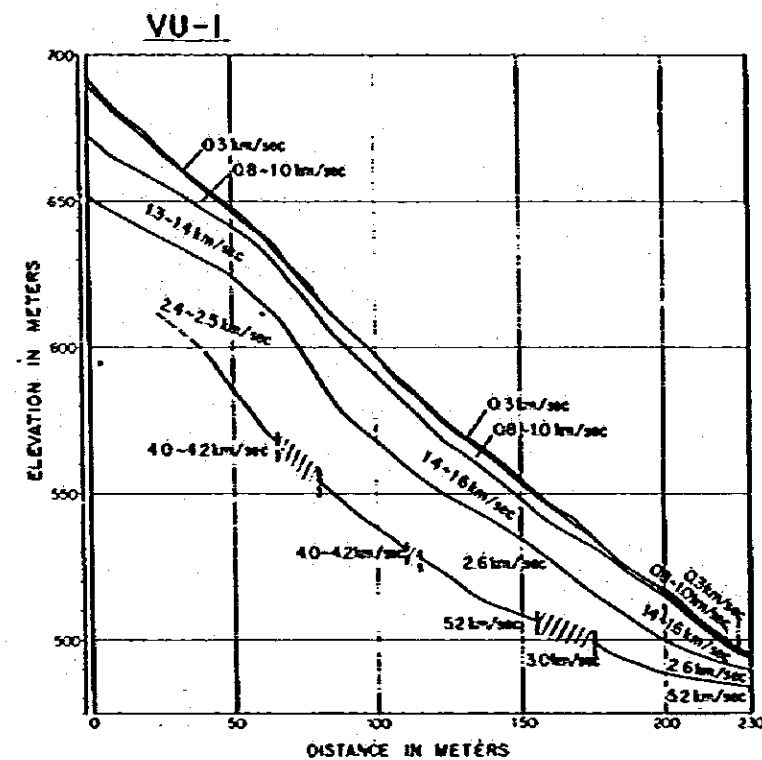
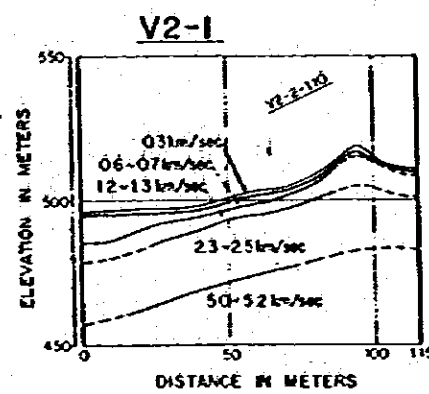
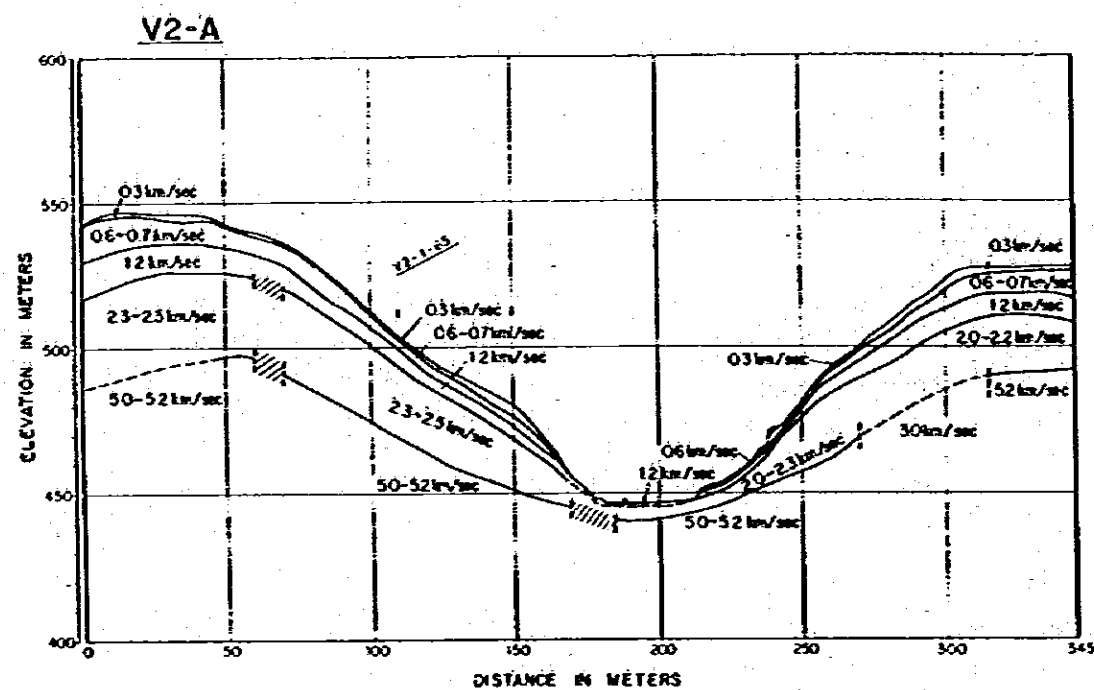
CORPORACION DOMINICANA DE ELECTRICIDAD	Fig. 0-24	Interpretation Profile of Geophysical Exploration (VI-B, VI-C) Perfil Sísmico (VI-B, VI-C)
EL TORTO-LÓS VEGANOS HYDROELECTRIC COMPLEX COMPLEJO HIDROELECTRICO EL TORTO-LÓS VEGANOS		
JAPAN INTERNATIONAL COOPERATION AGENCY		



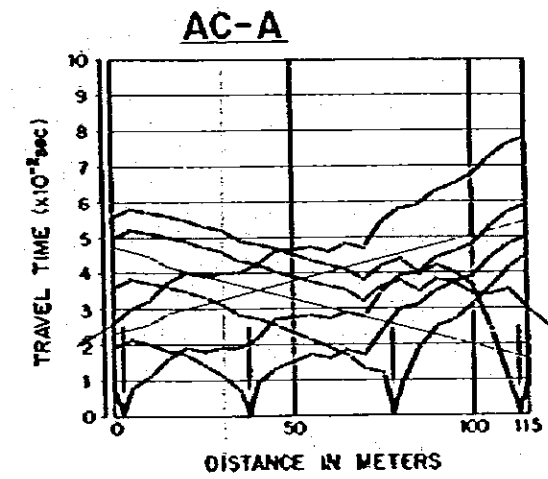
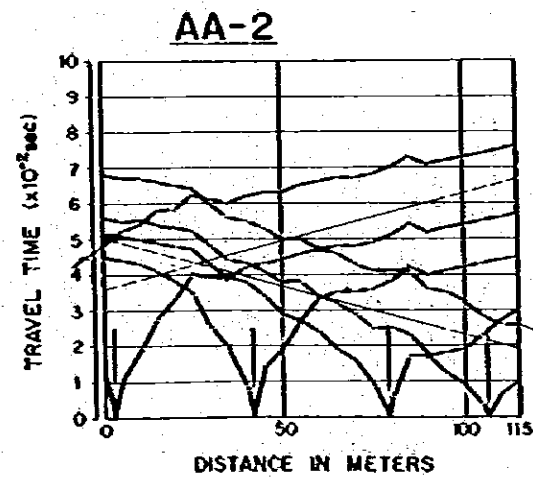
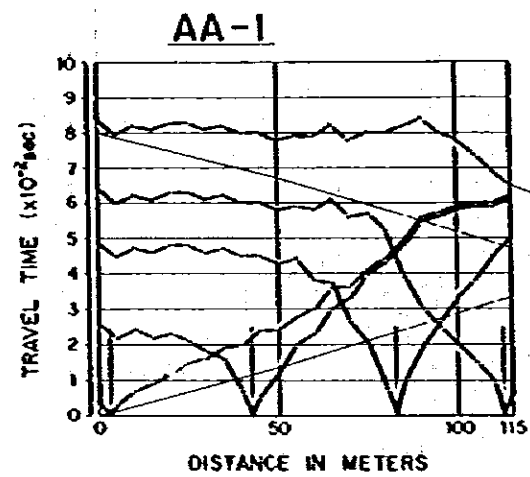
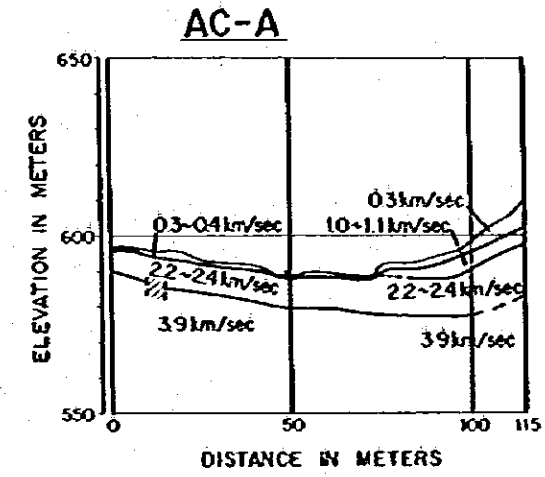
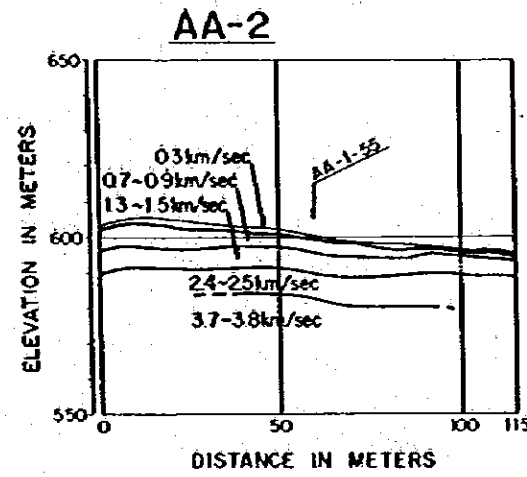
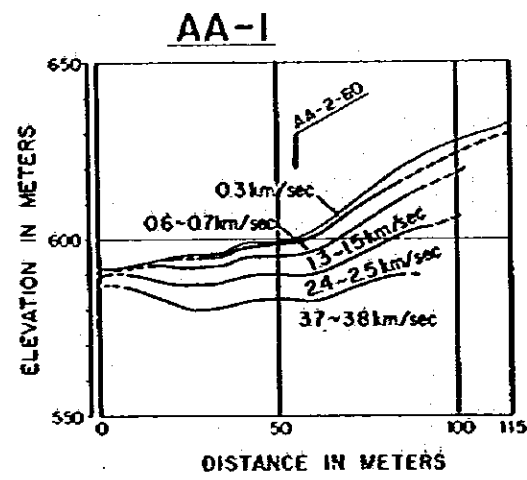
CORPORACION DOMINICANA DE ELECTRICIDAD	Fig. 0-25	Interpretation Profile of Geophysical Exploration (VI-1, VI-2) Perfil Sísmico (VI-1, VI-2)
EL TORITO-LÓS VEGANOS HYDROELECTRIC COMPLEX COMPLEJO HIDROELECTRICO EL TORITO-LÓS VEGANOS		
JAPAN INTERNATIONAL COOPERATION AGENCY		



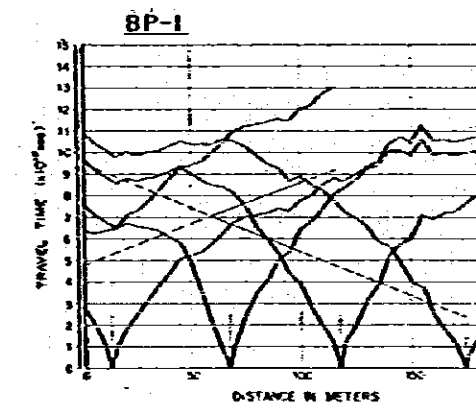
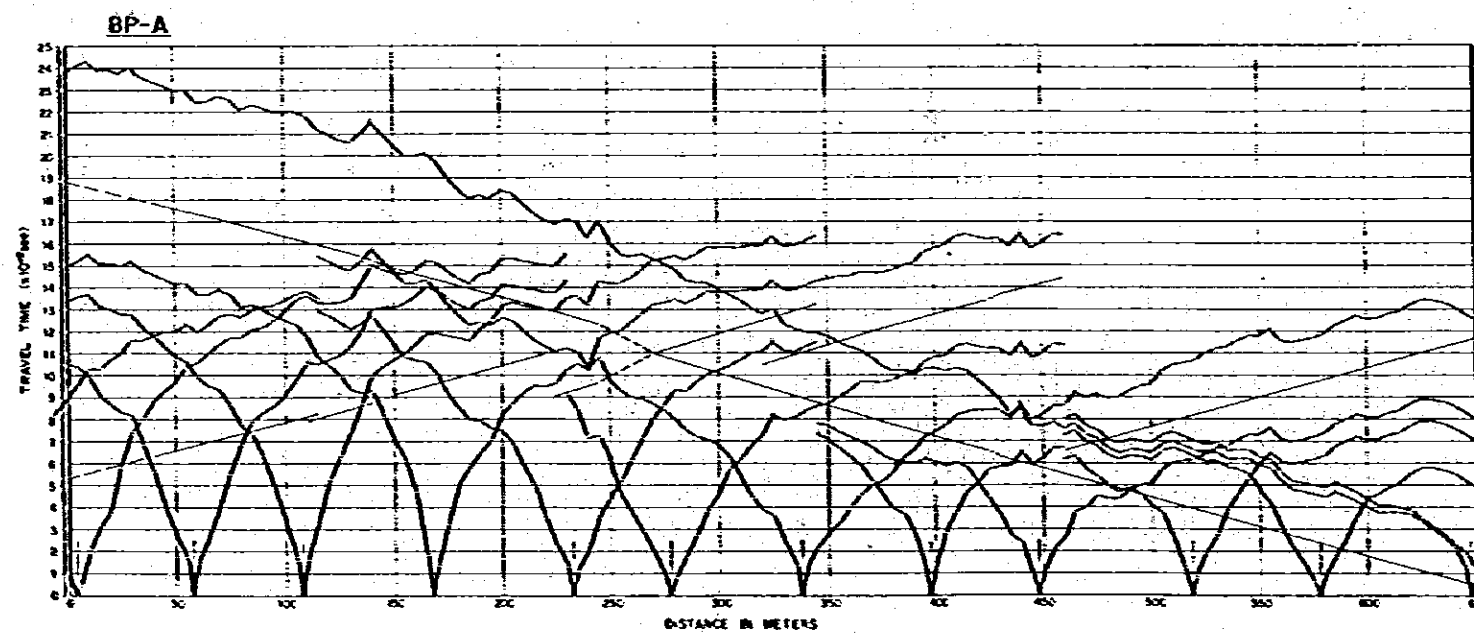
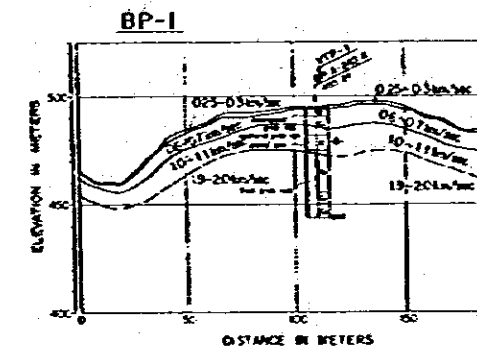
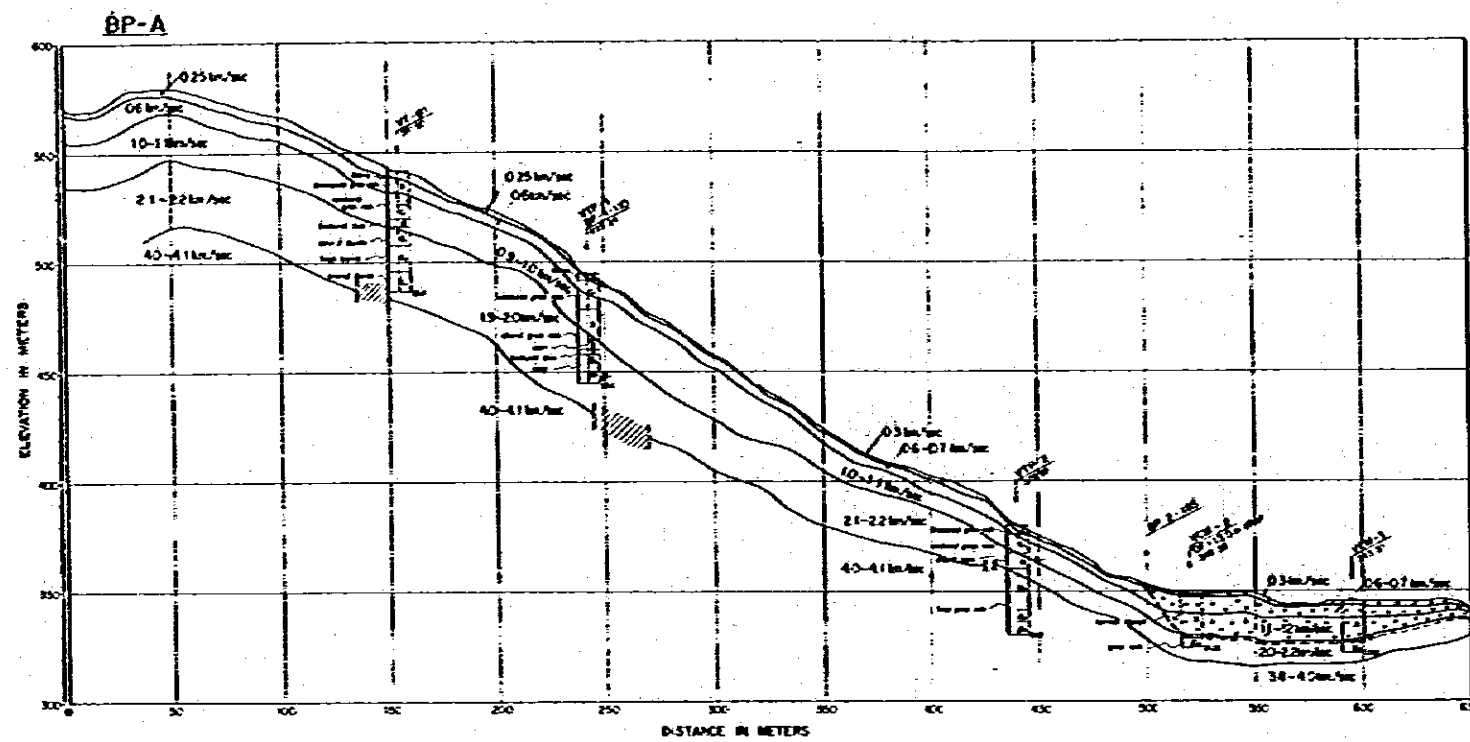
CORPORACION DOMINICANA DE ELECTRICIDAD	Fig. D-26	Interpretation Profile of Geophysical Exploration (VI-3, VI-4) Perfil Sísmico (VI-3, VI-4)
EL TORITO-LOS VEGANOS HYDROELECTRIC COMPLEX COMPLEJO HIDROELECTRICO EL TORITO-LOS VEGANOS		
JAPAN INTERNATIONAL COOPERATION AGENCY		



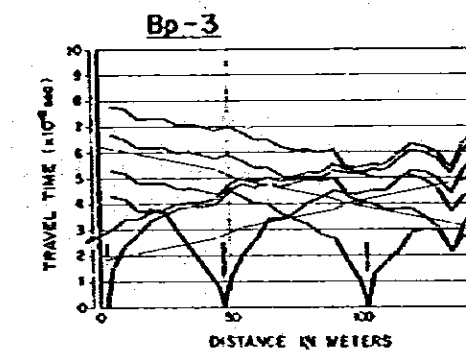
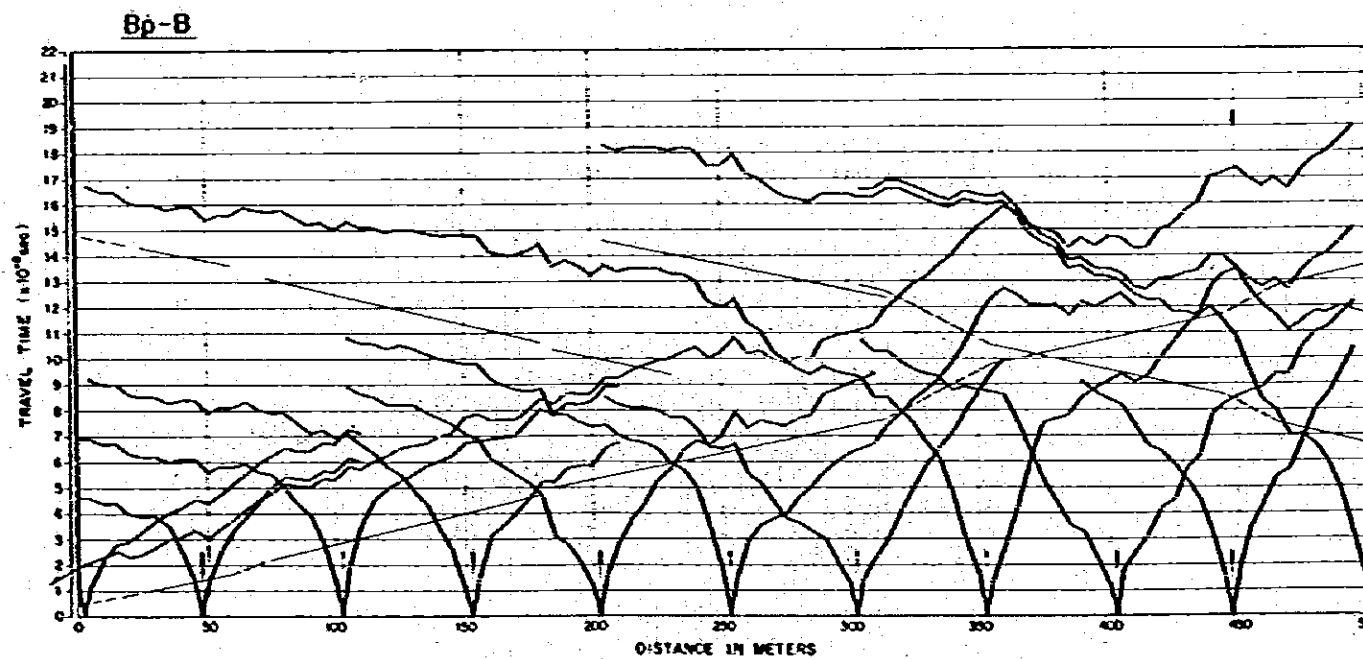
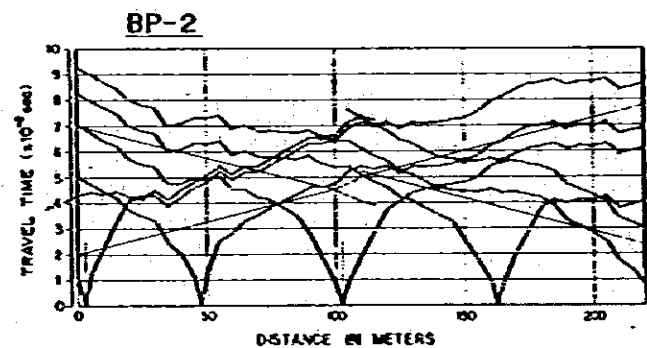
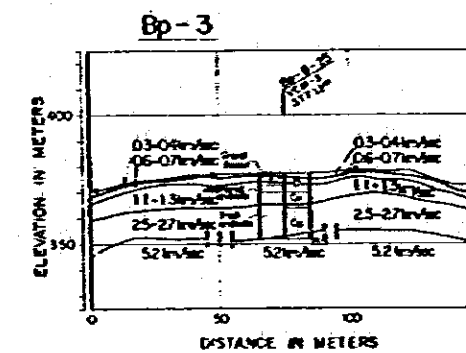
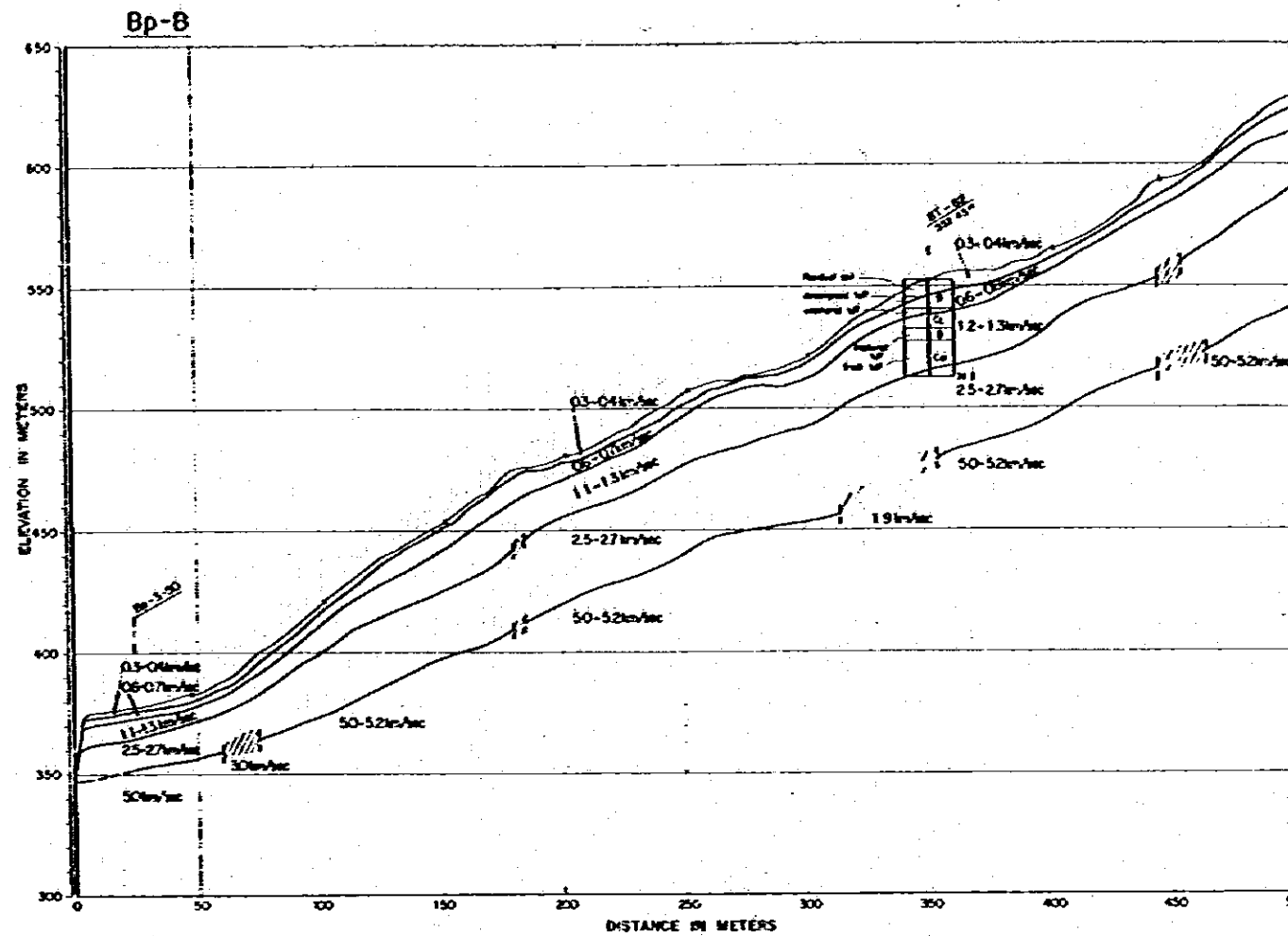
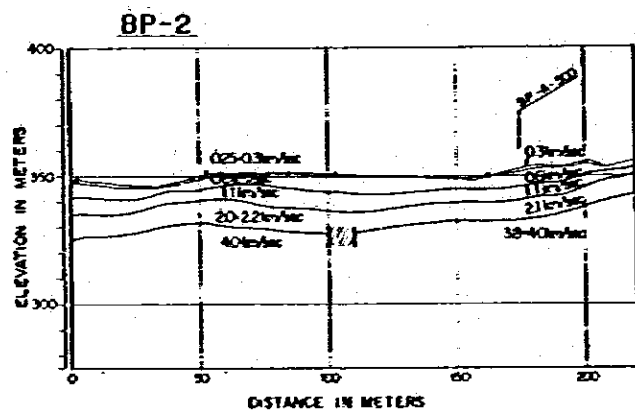
CORPORACIÓN DOMINICANA DE ELECTRICIDAD	Fig. D-27	Interpretation Profile of Geophysical Exploration (V2-A, V2-1, VU-1)
EL TORTO-LOS VEGANOS HIDROÉLECTRICO COMPLEX COMPLEJO HIDROÉLECTRICO EL TORTO-LOS VEGANOS		
JAPAN INTERNATIONAL COOPERATION AGENCY		Perfil Sísmico (V2-A, V2-1, VU-1)



CORPORACIÓN DOMINICANA DE ELECTRICIDAD	Fig.	Interpretation Profile of Geophysical Exploration (AA-1, AA-2, AC-A)
EL TORITO-LOS VEGANOS HYDROELECTRIC COMPLEX COMPLEJO HIDROELECTRICO EL TORITO LOS VEGANOS	D-28	Perfil Sísmico(AA-1,AA-2,AC-A)
JAPAN INTERNATIONAL COOPERATION AGENCY		



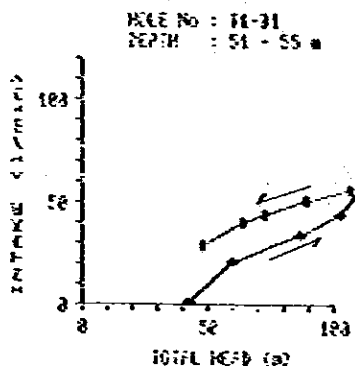
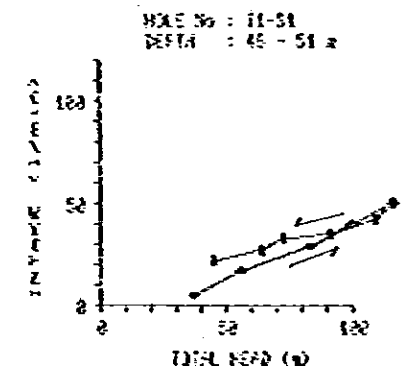
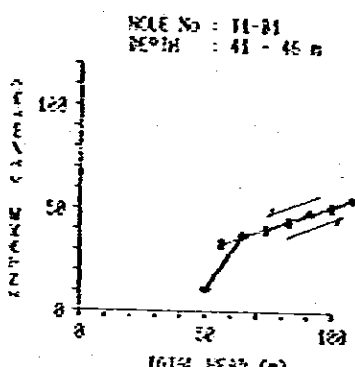
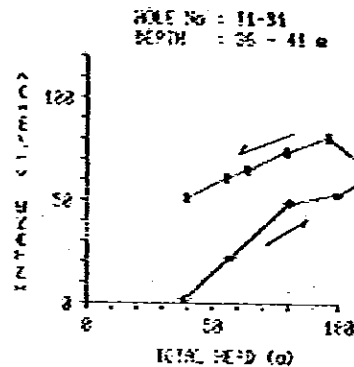
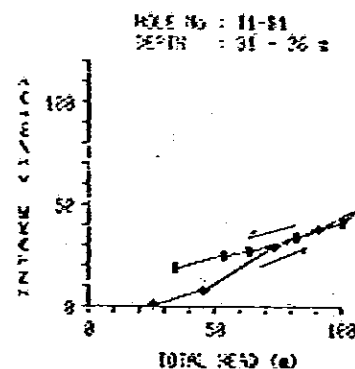
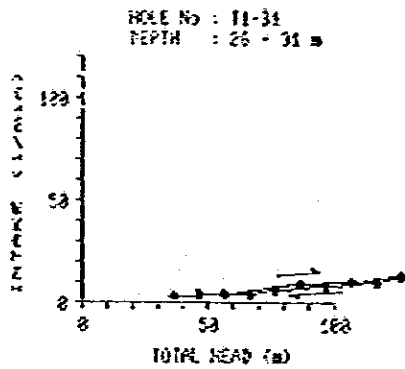
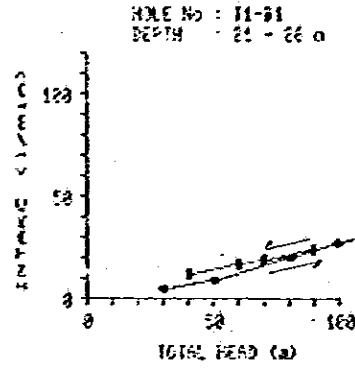
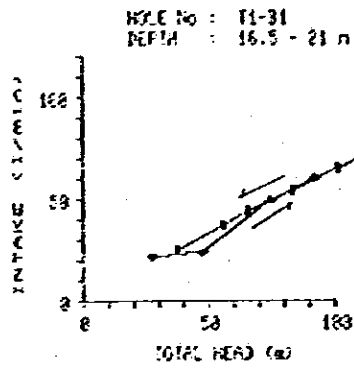
CORPORACION DOMINICANA DE ELECTRICIDAD	Fig.	Interpretation Profile of Geophysical Exploration (BP-1)
EL TORTO-LOS YEGANOS HYDROELECTRIC COMPLEX COMPLEJO HIDROELECTRICO EL TORTO-LOS YEGANOS	D-29	Perfil Sísmico (BP-1)
JAPAN INTERNATIONAL COOPERATION AGENCY		



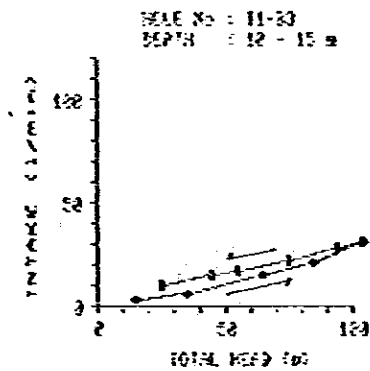
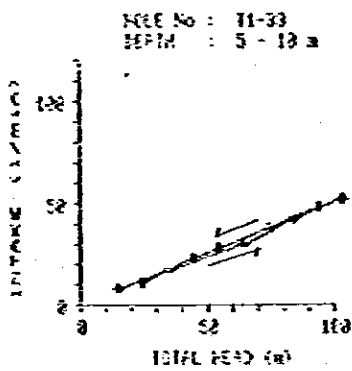
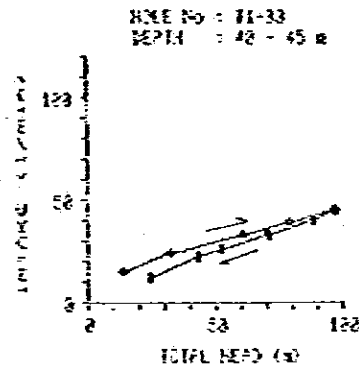
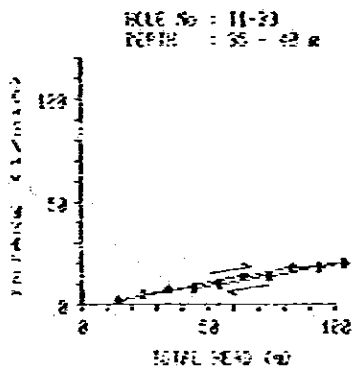
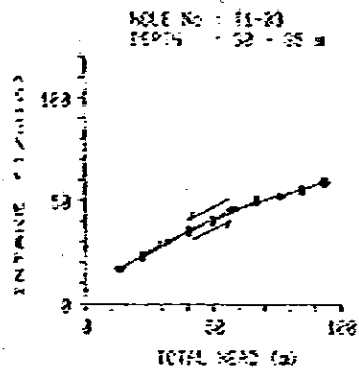
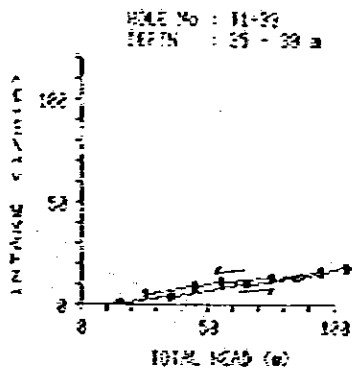
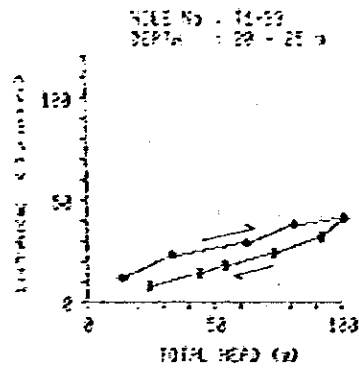
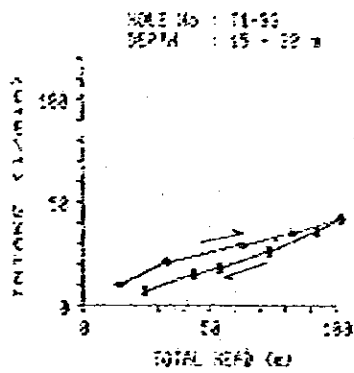
CORPORACION DOMINICANA DE ELECTRICIDAD
 EL TORTO-LOS YEGANOS HYDROELECTRIC COMPLEX
 COMPLEJO HIDROELECTRICO EL TORTO-LOS YEGANOS
 JAPAN INTERNATIONAL COOPERATION AGENCY

Fig. D-30

Interpretation Profile of Geophysical Exploration (BP-2, BP-3, BP-B)
 Perfil Sísmico (BP-2, BP-3, BP-B)



CORPORACION DOMINICANA DE ELECTRICIDAD	fig.	Water Pressure Test (T1-B1)
EL TORITO-LOS VEGANOS HYDROELECTRIC COMPLEX COMPLEJO HIDROELECTRICO EL TORITO-LOS VEGANOS	D-31	Prueba de Presión de Agua (T1-B1)
JAPAN INTERNATIONAL COOPERATION AGENCY		



CORPORACION DOMINICANA DE ELECTRICIDAD

EL TORITO-LOS VEGANOS HYDROELECTRIC COMPLEX
COMPLEJO HIDROELECTRICO EL TORITO LOS VEGANOS

JAPAN INTERNATIONAL COOPERATION AGENCY

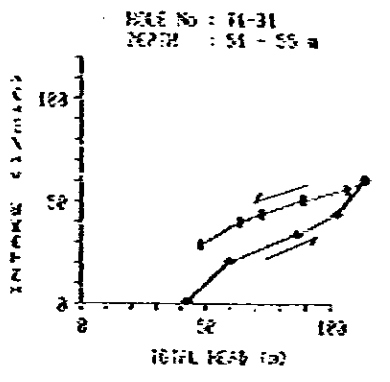
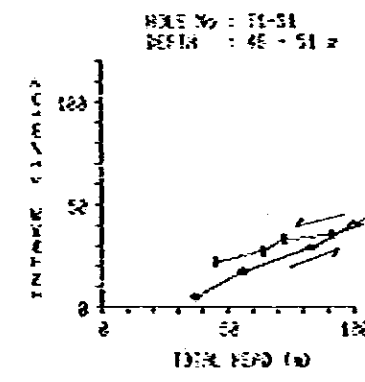
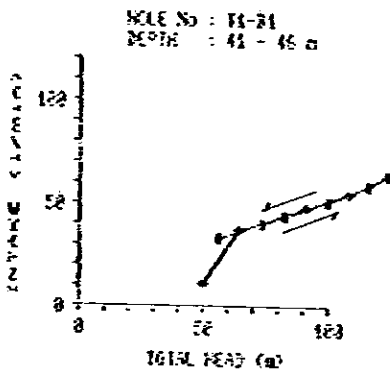
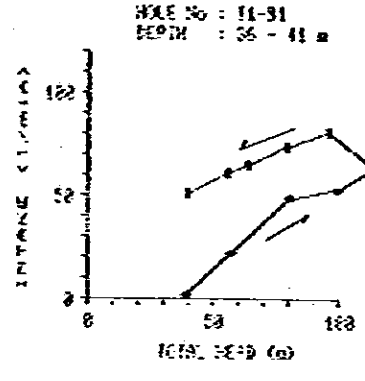
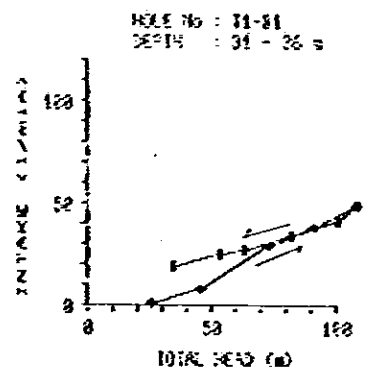
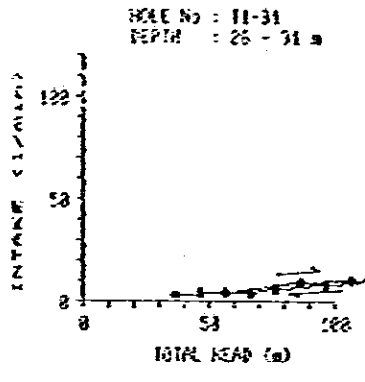
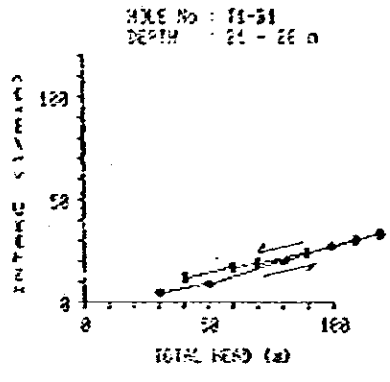
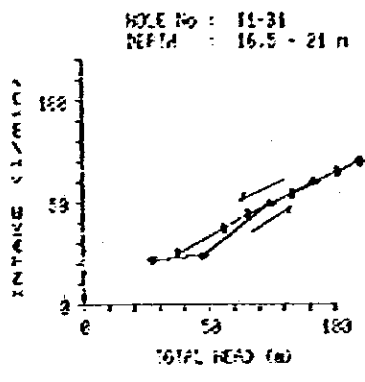
Fig

D-33

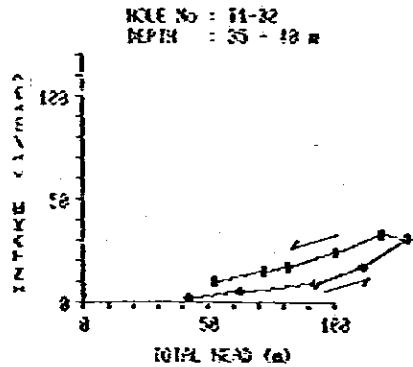
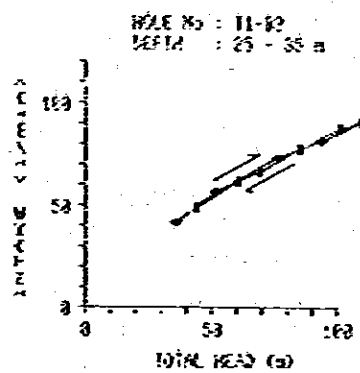
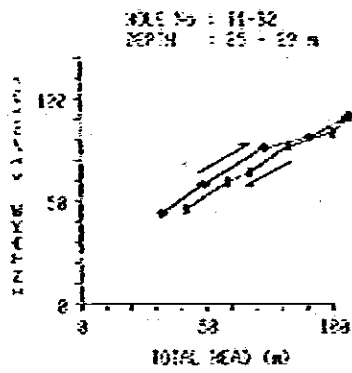
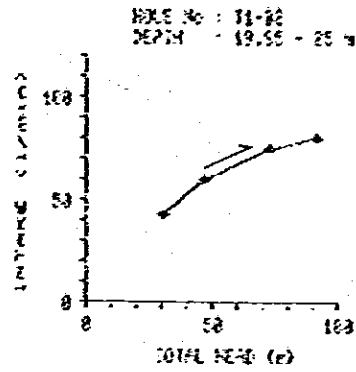
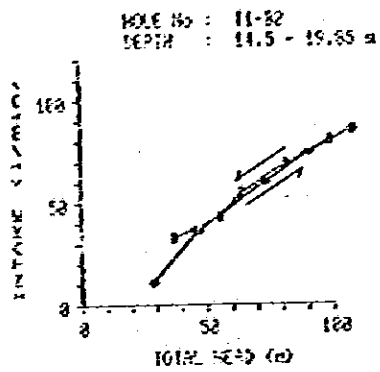
Water Pressure Test (T1-B3)

Prueba de Presión de Agua
(T1-B3)

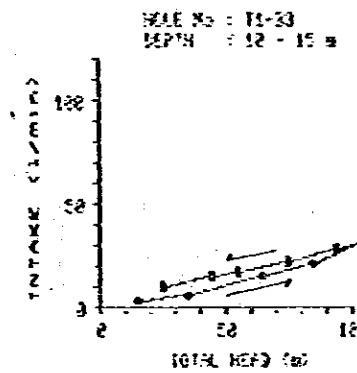
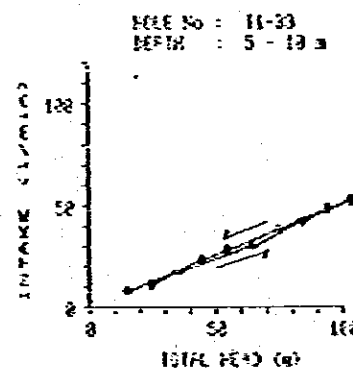
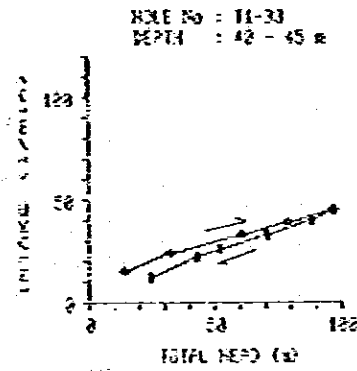
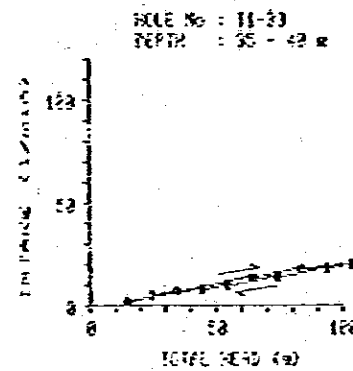
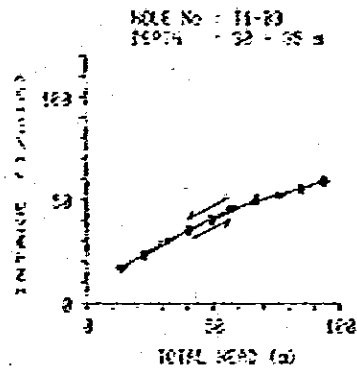
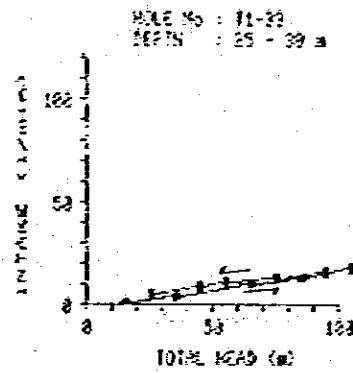
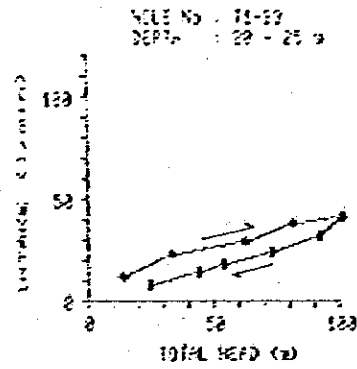
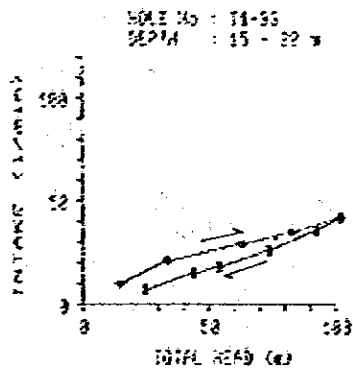




CORPORACION DOMINICANA DE ELECTRICIDAD	Fig.	Water Pressure Test (T1-B1)
EL TORITO LOS VEGANOS HYDROELECTRIC COMPLEX COMPLEJO HIDROELECTRICO EL TORITO LOS VEGANOS	D-31	Prueba de Presión de Agua (T1-B1)
JAPAN INTERNATIONAL COOPERATION AGENCY		



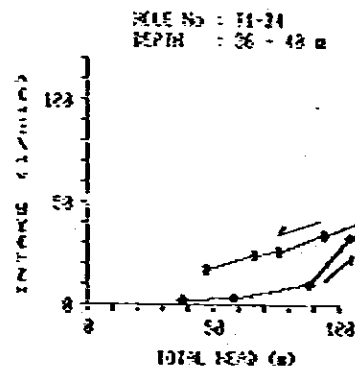
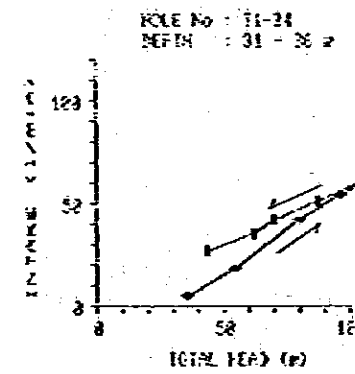
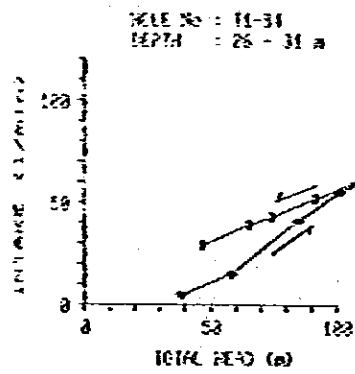
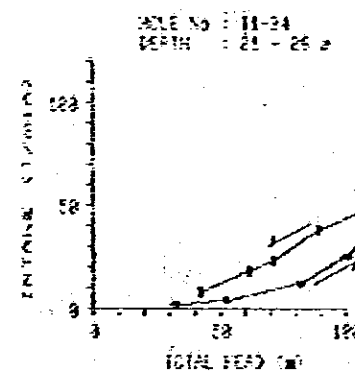
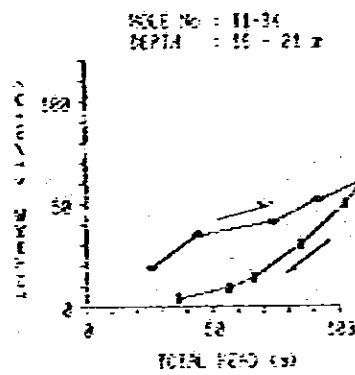
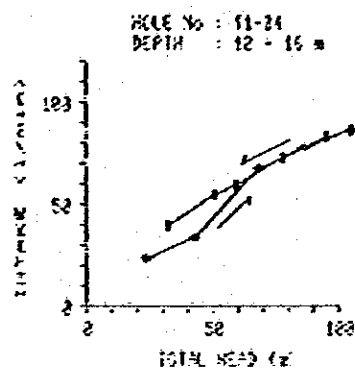
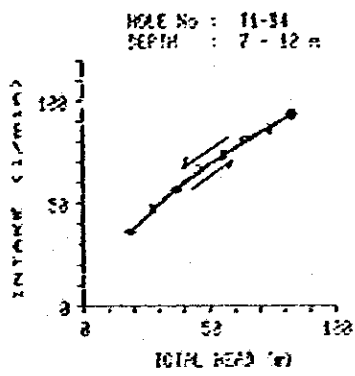
CORPORACION DOMINICANA DE ELECTRICIDAD	Fig.	Water Pressure Test (T1-B2)
EL TORTO-LOS VEGANOS HYDROELECTRIC COMPLEX COMPLEJO HIDROELECTRICO EL TORTO LOS VEGANOS	D-32	Prueba de Presión de Agua (T1-B2)
JAPAN INTERNATIONAL COOPERATION AGENCY		



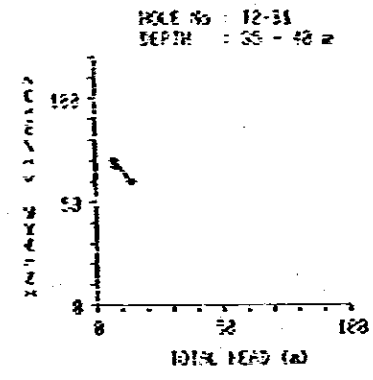
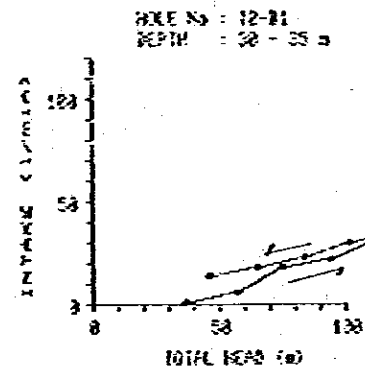
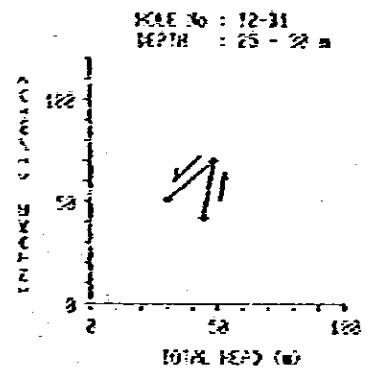
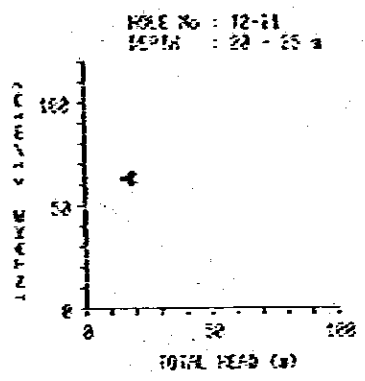
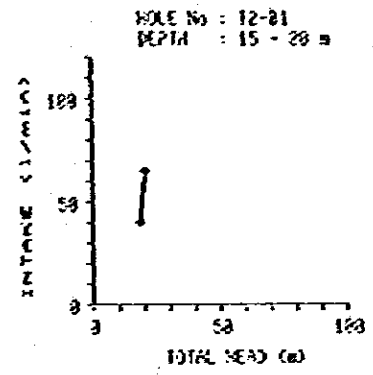
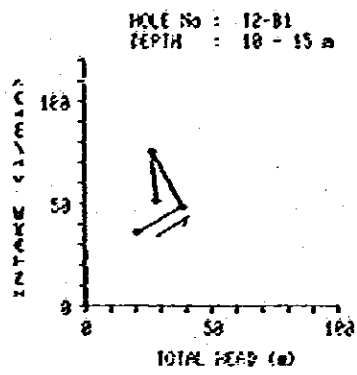
CORPORACIÓN DOMINICANA DE ELECTRICIDAD
EL TORITO-LOS VEGANOS HYDROELECTRIC COMPLEX
COMPLEJO HIDROELECTRICO EL TORITO LOS VEGANOS
JAPAN INTERNATIONAL COOPERATION AGENCY

Fig. D-33

Water Pressure Test (T1-B3)
Prueba de Presión de Agua
(T1-B3)



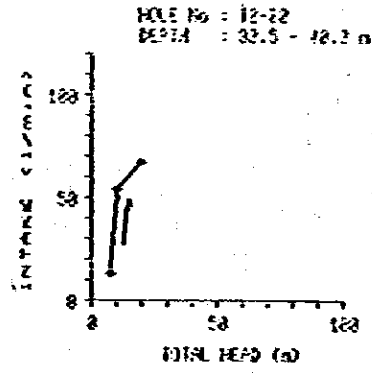
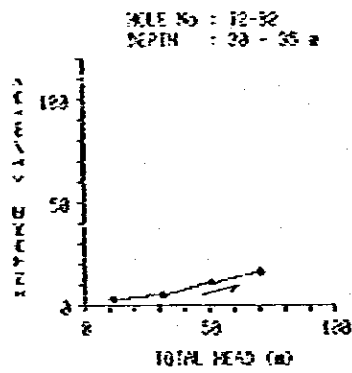
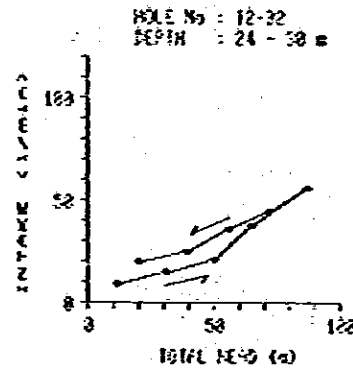
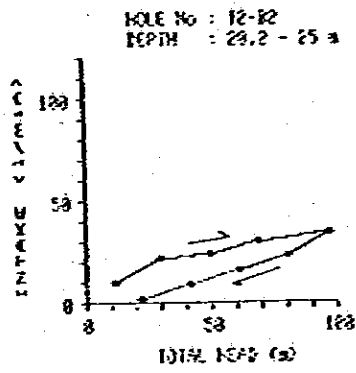
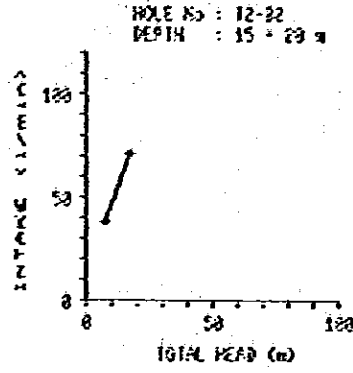
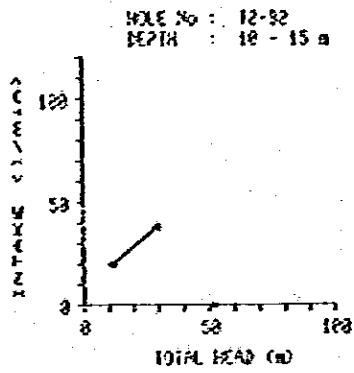
CORPORACION DOMINICANA DE ELECTRICIDAD	Fig-	Water Pressure Test (T1 - B4)
EL TORITO-LOS VEGANOS HYDROELECTRIC COMPLEX COMPLEJO HIDROELECTRICO EL TORITO LOS VEGANOS	D-34	Prueba de Presión de Agua (T1-B4)
JAPAN INTERNATIONAL COOPERATION AGENCY		



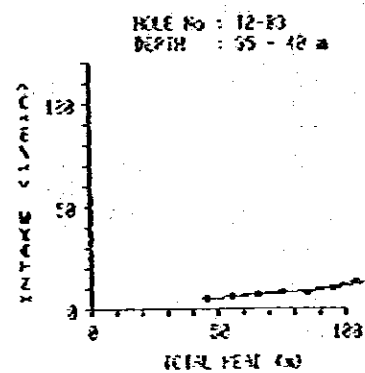
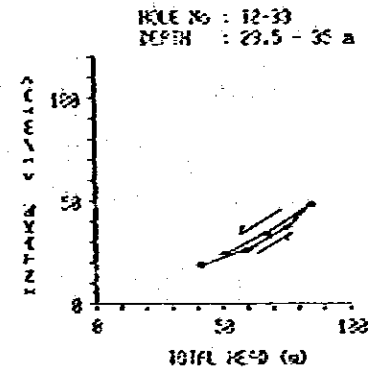
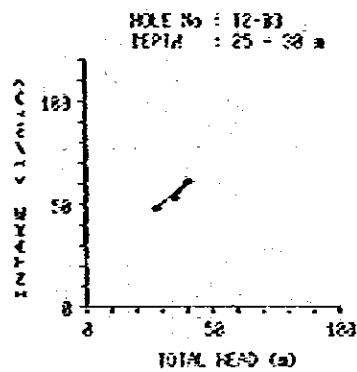
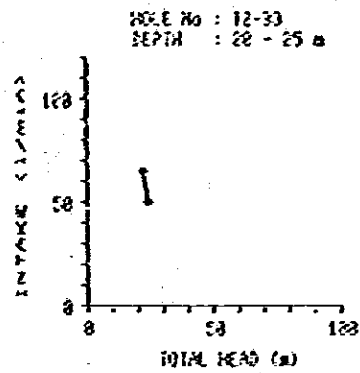
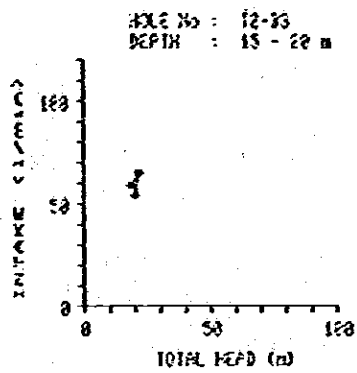
CORPORACIÓN DOMINICANA DE ELECTRICIDAD
EL TORITO-LÓS VEGANÓS HYDROELECTRIC COMPLEX
COMPLEJO HIDROELECTRICO EL TORITO-LÓS VEGANÓS
JAPAN INTERNATIONAL COOPERATION AGENCY

Fig. 0-35

Water Pressure Test (T2-B1)
Prueba de Presión de Agua (T2-B1)



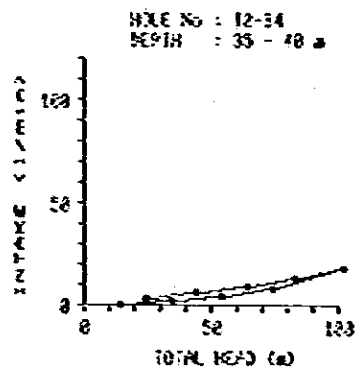
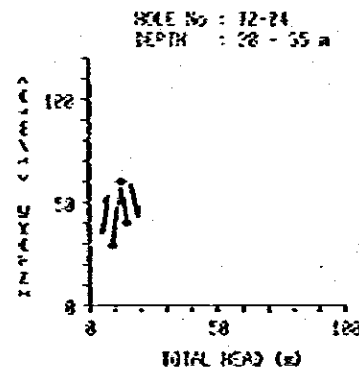
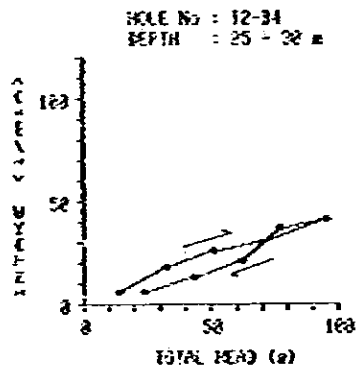
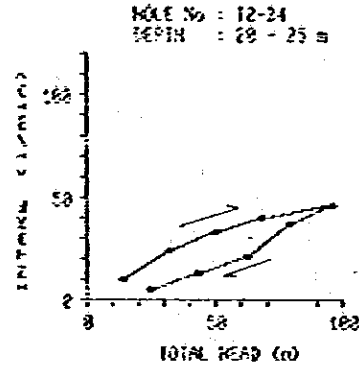
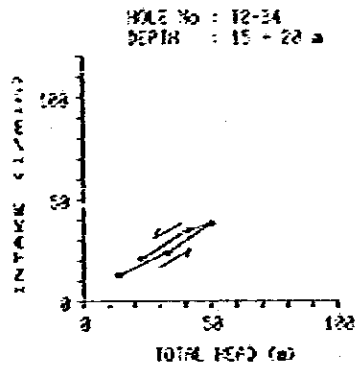
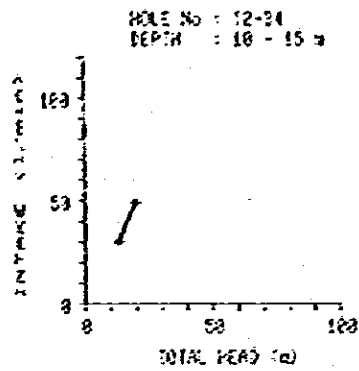
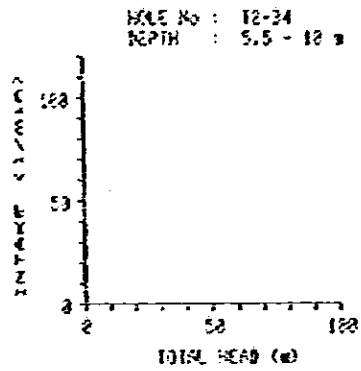
CORPORACION DOMINICANA DE ELECTRICIDAD	Fig.	Water Pressure Test (T2-B2)
EL TORITO-LOS VEGANOS HYDROELECTRIC COMPLEX COMPLEJO HIDROELECTRICO EL TORITO LOS VEGANOS	D-36	Prueba de Presión de Agua (T2-B2)
JAPAN INTERNATIONAL COOPERATION AGENCY		



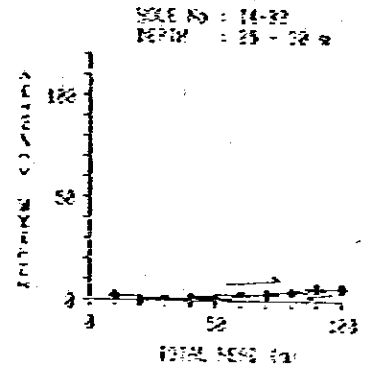
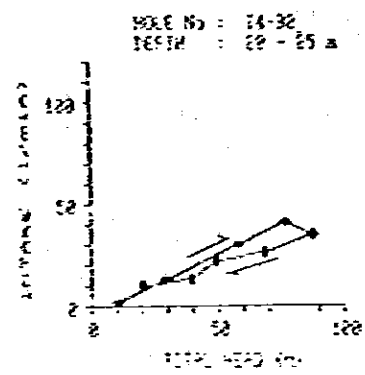
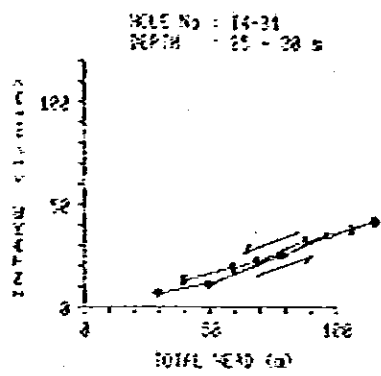
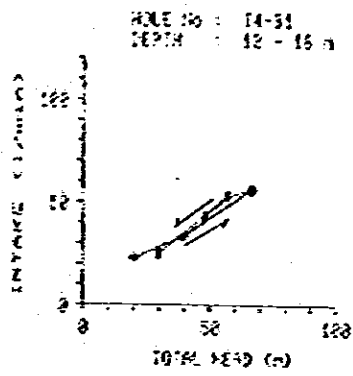
CORPORACION DOMINICANA DE ELECTRICIDAD
EL TORITO-LOS VEGANOS HYDROELECTRIC COMPLEX
COMPLEJO HIDROELECTRICO EL TORITO-LOS VEGANOS
JAPAN INTERNATIONAL COOPERATION AGENCY

Fig
0-37

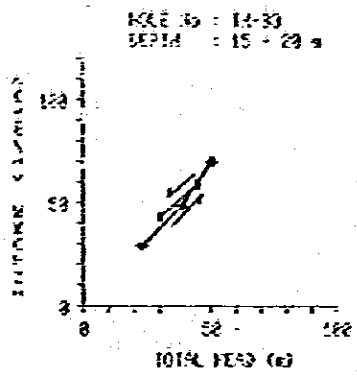
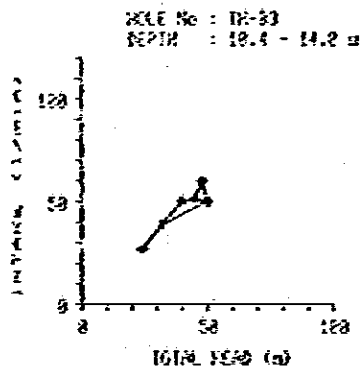
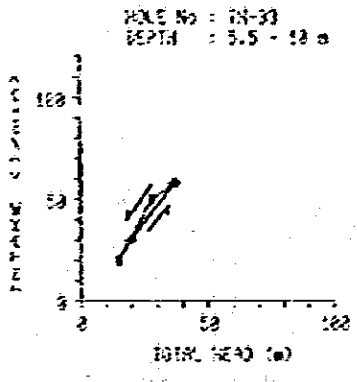
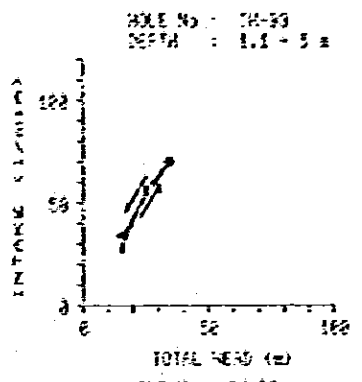
Water Pressure Test (T2-B3)
Prueba de Presión de Agua
(T2-B3)



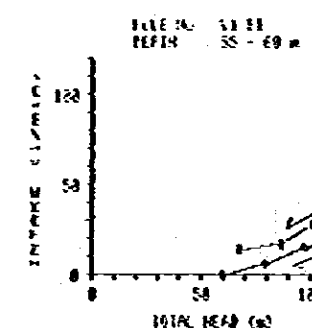
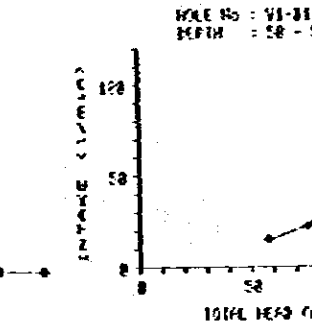
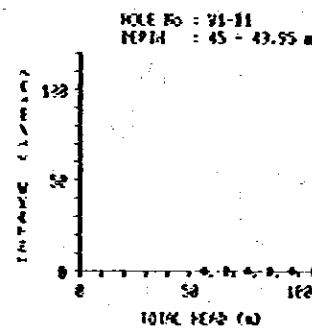
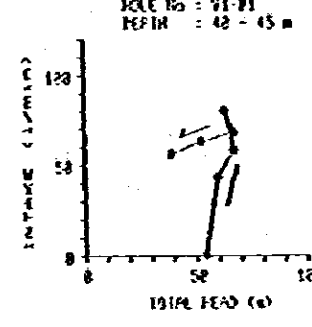
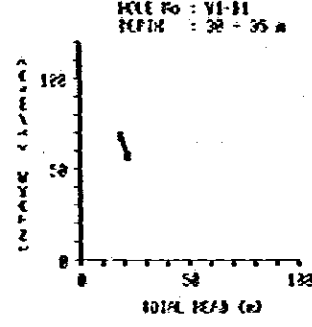
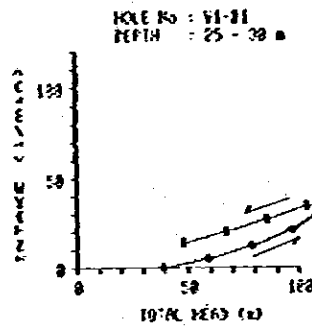
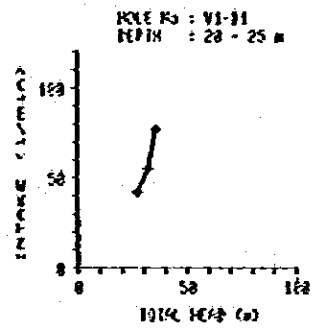
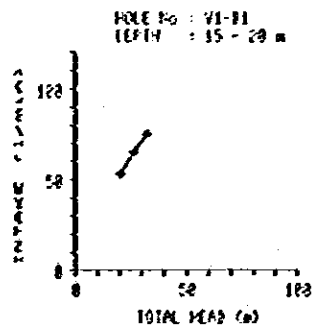
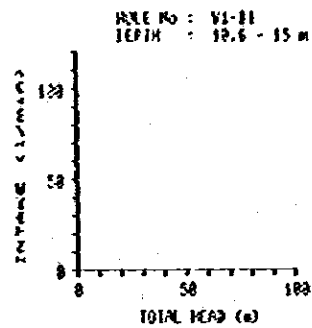
CORPORACION DOMINICANA DE ELECTRICIDAD	Fig.	Water Pressure Test (T2-B4)
EL TORTO-LOS VEGANOS HYDROELECTRIC COMPLEX COMPLEJO HIDROELECTRICO EL TORTO-LOS VEGANOS	D-38	Prueba de Presión de Agua (T2-B4)
JAPAN INTERNATIONAL COOPERATION AGENCY		



CORPORACION DOMINICANA DE ELECTRICIDAD	Fig.	Water Pressure Test
EL TORTO LOS VEGANOS HYDROELECTRIC COMPLEX COMPLEJO HIDROELECTRICO EL TORTO LOS VEGANOS	D-39	(T4 - B1 & T4 - B2) Prueba de Presión de Agua
JAPAN INTERNATIONAL COOPERATION AGENCY		(T4 - B1 y T4 - B2)



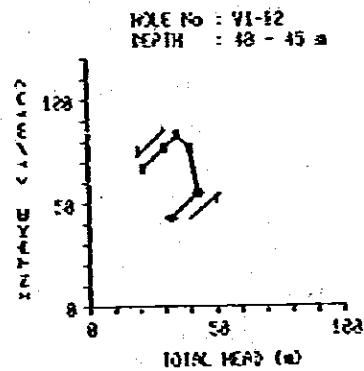
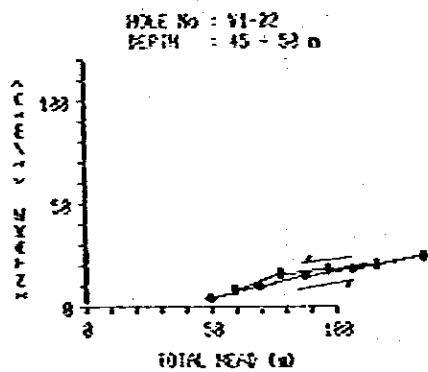
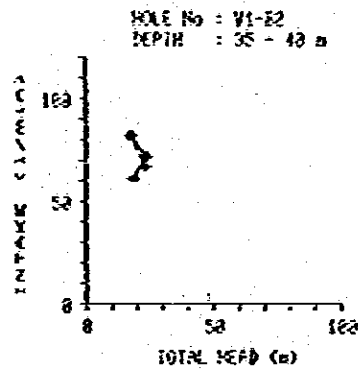
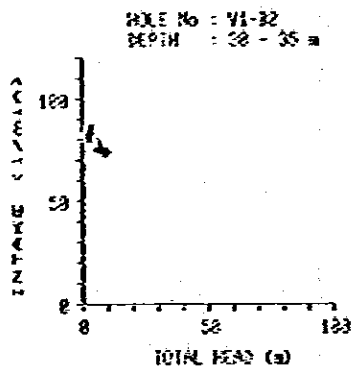
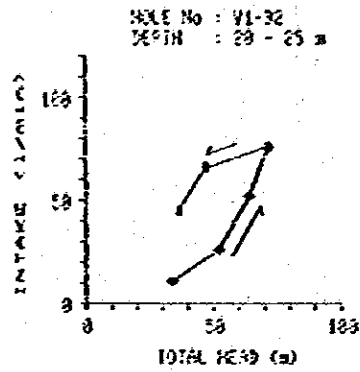
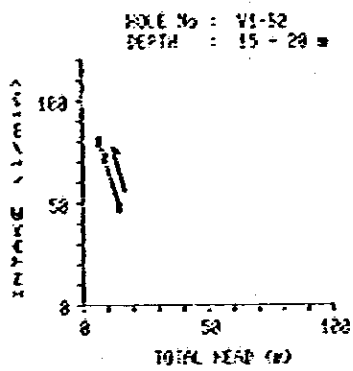
CORPORACION DOMINICANA DE ELECTRICIDAD	Fig.	Water Pressure Test (TH-83)
EL TORITO-LOS YEGANOS HYDROELECTRIC COMPLEX COMPLEJO HIDROELECTRICO EL TORITO-LOS YEGANOS	D-40	Prueba de Presión de Agua (TH-83)
JAPAN INTERNATIONAL COOPERATION AGENCY		



CORPORACIÓN DOMINICANA DE ELECTRICIDAD
EL TORO-LOS VEGANOS HYDROELECTRIC COMPLEX
COMPLEJO HIDROELECTRICO EL TORO-LOS VEGANOS
JAPAN INTERNATIONAL COOPERATION AGENCY

Fig.
D-41

Water Pressure Test (VI-B1)
Prueba de Presión de Agua
(VI-B1)



CORPORACION DOMINICANA DE ELECTRICIDAD

EL TORITO-LOS YEGANOS HYDROELECTRIC COMPLEX
COMPLEJO HIDROELECTRICO EL TORITO-LOS YEGANOS

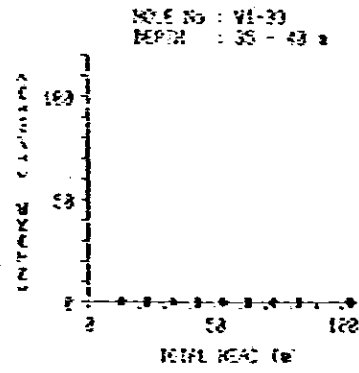
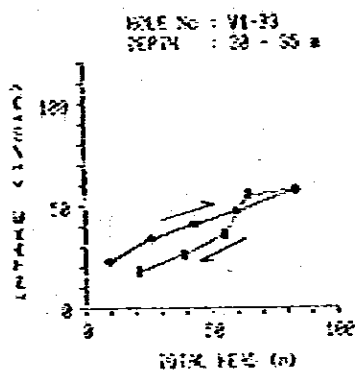
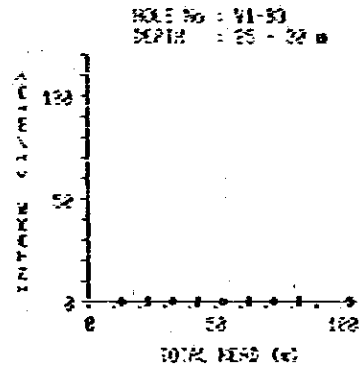
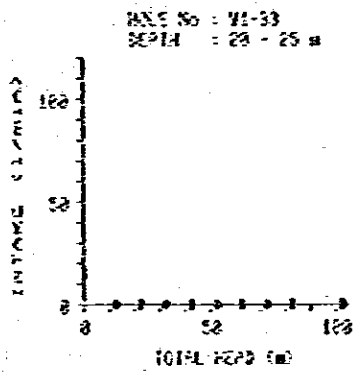
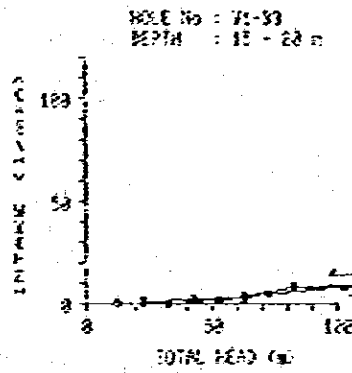
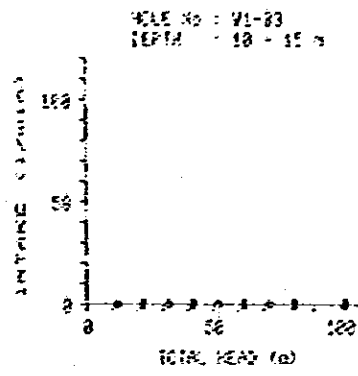
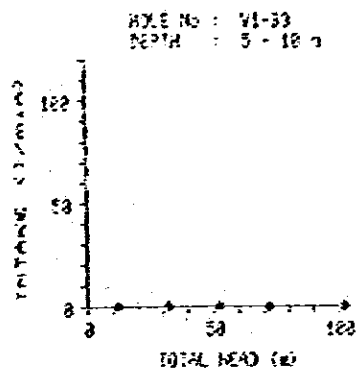
JAPAN INTERNATIONAL COOPERATION AGENCY

Fig.

D-42

Water Pressure Test (V1 - B2)

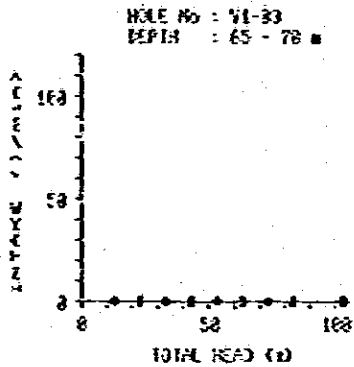
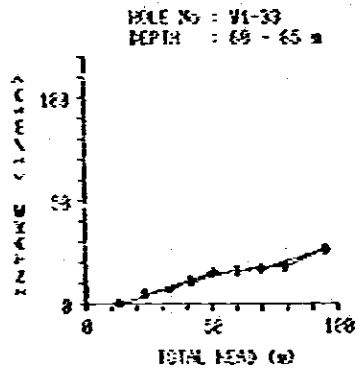
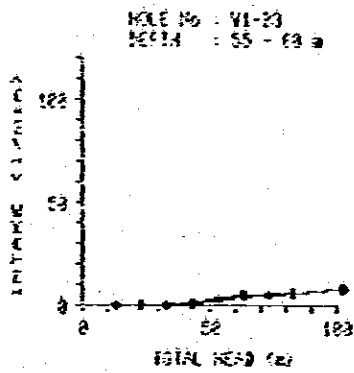
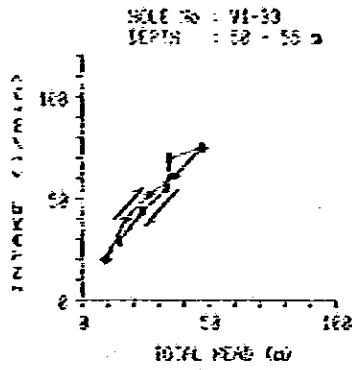
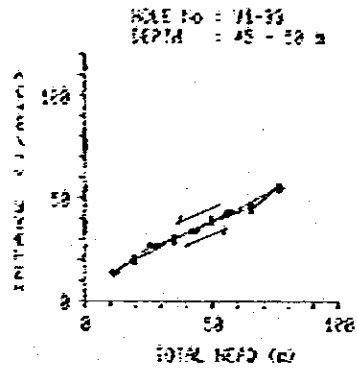
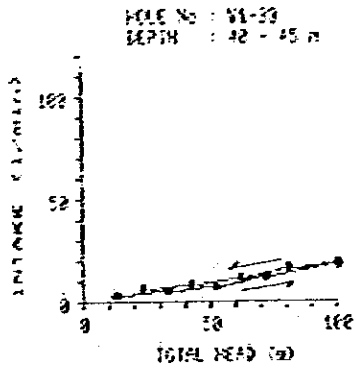
Prueba de Presión de Agua
(V1 - B2)



CORPORACION DOMINICANA DE ELECTRICIDAD
EL TORO-LOS VEGANOS HYDROELECTRIC COMPLEX
COMPLEJO HIDROELECTRICO EL TORO-LOS VEGANOS
JAPAN INTERNATIONAL COOPERATION AGENCY

Fig.
D-43
(1)

Water Pressure Test (VI-B3)
Prueba de Presión de Agua
(VI-B3)



CORPORACION DOMINICANA DE ELECTRICIDAD

EL TORITO-LOS VEGANOS HYDROELECTRIC COMPLEX
 COMPLEJO HIDROELECTRICO EL TORITO LOS VEGANOS

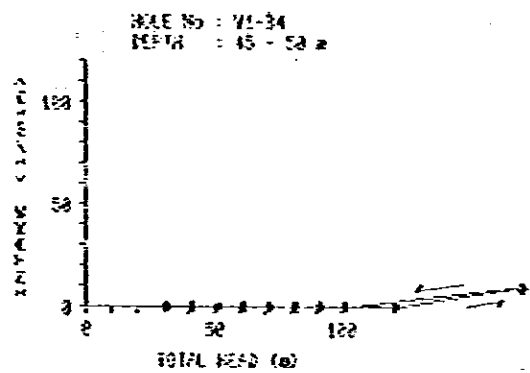
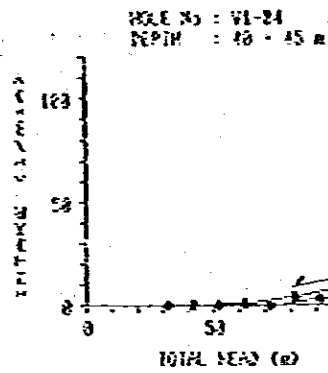
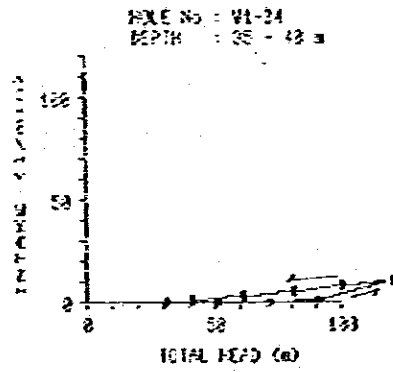
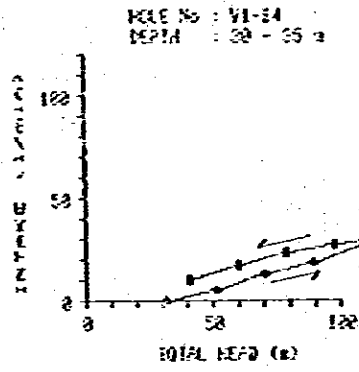
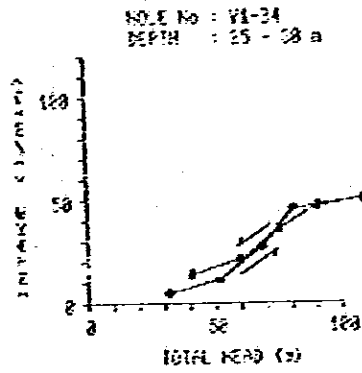
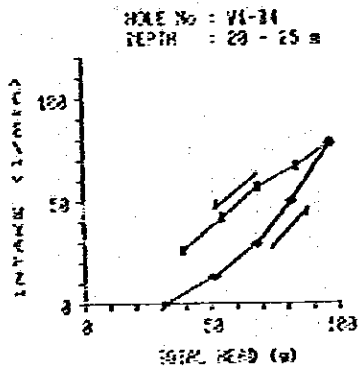
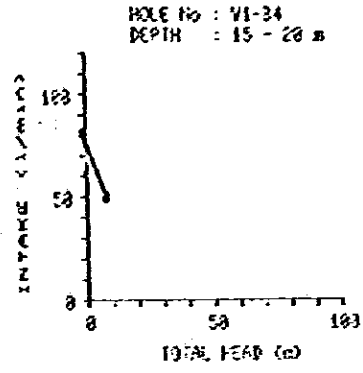
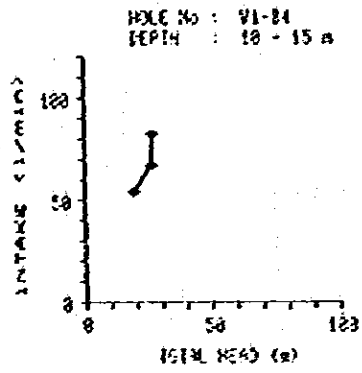
JAPAN INTERNATIONAL COOPERATION AGENCY

Fig.

D-43
(2)

Water Pressure Test (VI-B3)

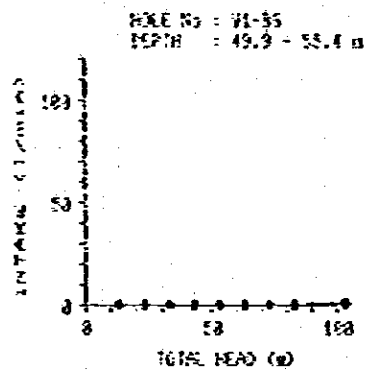
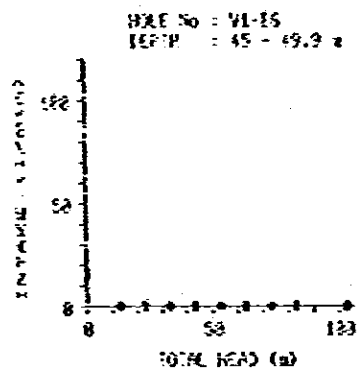
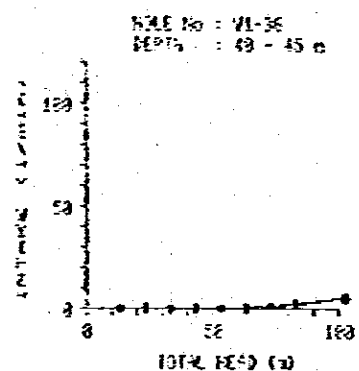
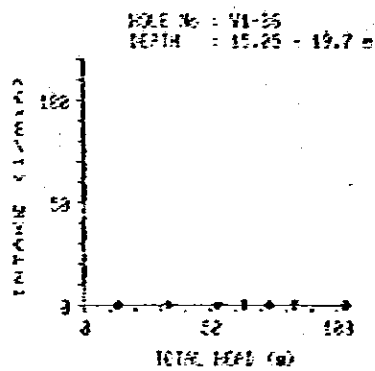
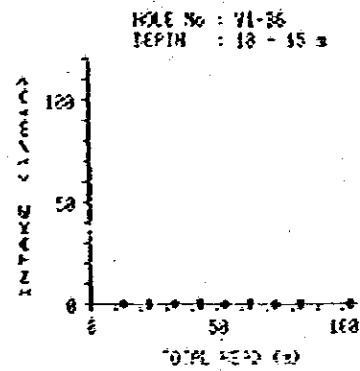
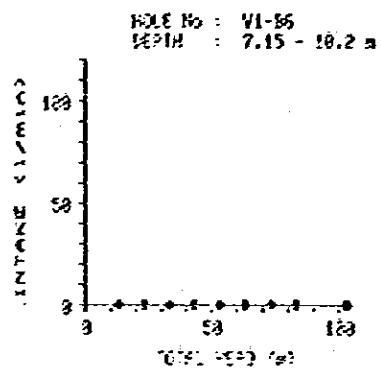
Prueba de Presión de Agua
(VI-B3)



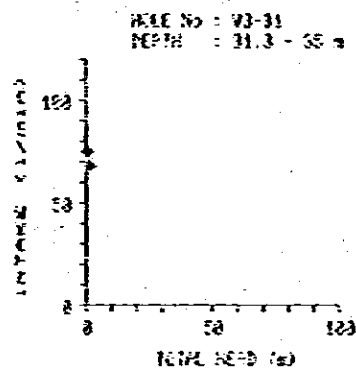
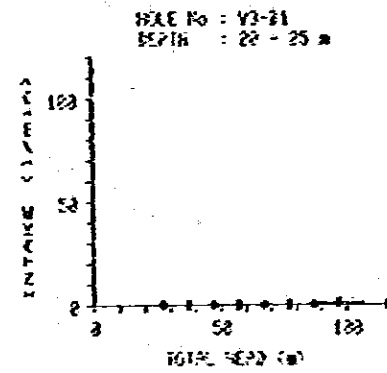
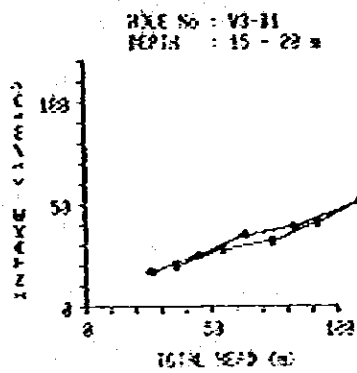
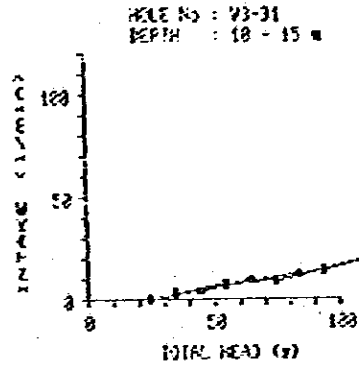
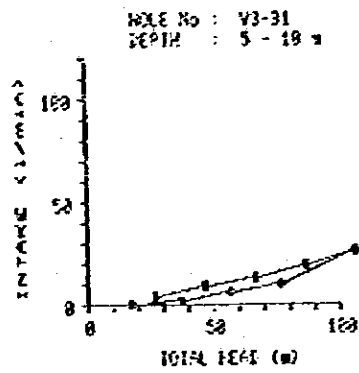
CORPORACIÓN DOMINICANA DE ELECTRICIDAD
 EL TORTO LOS VEGANOS HIDROELECTRIC COMPLEX
 COMPLEXO HIDROELECTRICO EL TORTO LOS VEGANOS
 JAPAN INTERNATIONAL COOPERATION AGENCY

Fig.
 D-44

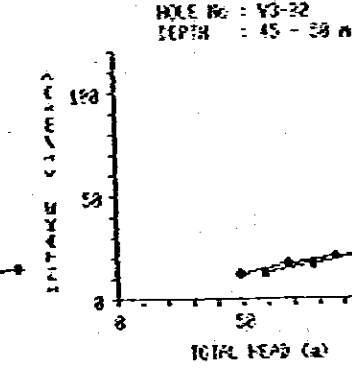
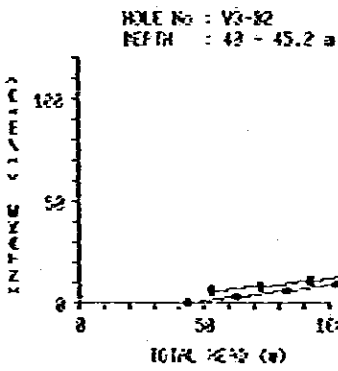
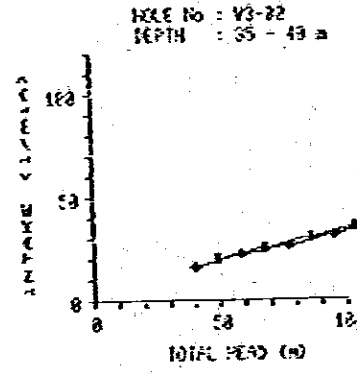
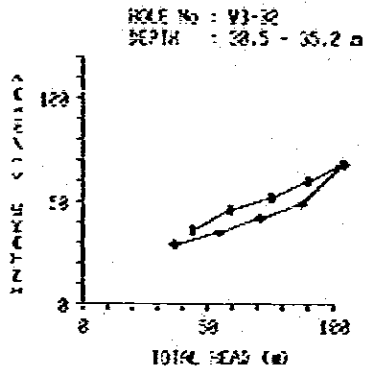
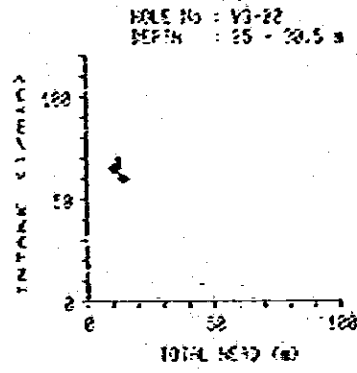
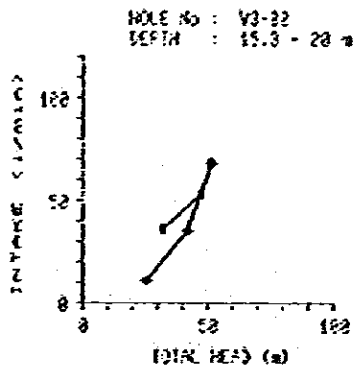
Water Pressure Test (VI-84)
 Prueba de Presión de Agua
 (VI-84)



CORPORACIÓN DOMINICANA DE ELECTRICIDAD	Fig.	Water Pressure Test (VI-B6)
EL TORITO-LOS VEGANOS HYDROELECTRIC COMPLEX COMPLEJO HIDROELECTRICO EL TORITO-LOS VEGANOS	D-45	Prueba de Presión de Agua (VI-B6)
JAPAN INTERNATIONAL COOPERATION AGENCY		

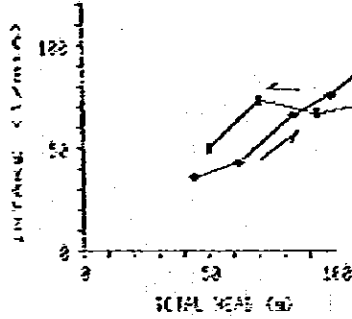


CORPORACIÓN DOMINICANA DE ELECTRICIDAD	Fig.	Water Pressure Test (V3-B1)
EL TORITO-LOS VEGANOS HYDROELECTRIC COMPLEX COMPLEJO HIDROELECTRICO EL TORITO-LOS VEGANOS	D-46	Prueba de Presión de Agua (V3-B1)
JAPAN INTERNATIONAL COOPERATION AGENCY		

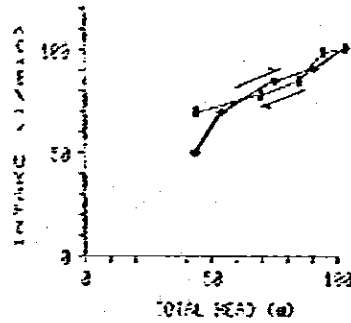


CORPORACION DOMINICANA DE ELECTRICIDAD	fig. D-47	Water Pressure Test (V3-B2) Prueba de Presión de Agua (V3-B2)
EL TORITO-LOS VEGANOS HYDROELECTRIC COMPLEX COMPLEJO HIDROELECTRICO EL TORITO LOS VEGANOS		
JAPAN INTERNATIONAL COOPERATION AGENCY		

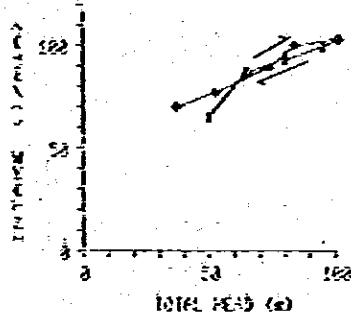
SOLE No : VT-31
 DEPTH : 34 - 39.2 m



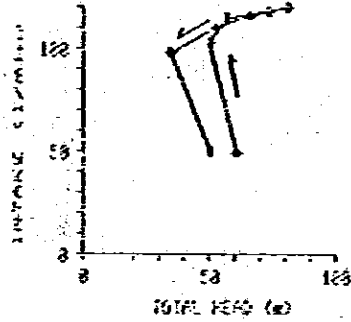
SOLE No : VT-31
 DEPTH : 39.2 - 44.5 m



SOLE No : VT-31
 DEPTH : 45 - 52 m



SOLE No : VT-31
 DEPTH : 52 - 55 m



CORPORACION DOMINICANA DE ELECTRICIDAD

EL TORITO-LOS VEGANOS HYDROELECTRIC COMPLEX
 COMPLEJO HIDROELECTRICO EL TORITO LOS VEGANOS

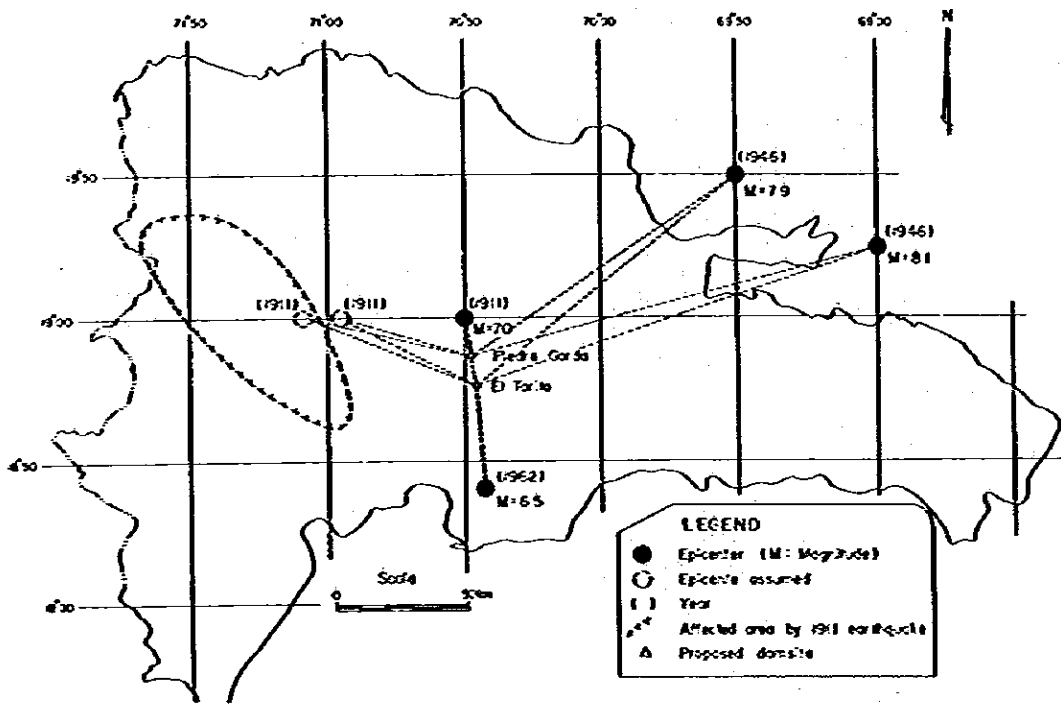
JAPAN INTERNATIONAL COOPERATION AGENCY

Fig.

D-48

Water Pressure Test (VT-B1)

Prueba de Presión de Agua
 (VT-B1)



CORPORACION DOMINICANA DE ELECTRICIDAD	Fig.	Epicenter of Major Earthquakes
EL TORITO-LOS VEGANOS HYDROELECTRIC COMPLEX COMPLEJO HIDROELECTRICO EL TORITO-LOS VEGANOS	D-49	Epicentro de Terremotos
JAPAN INTERNATIONAL COOPERATION AGENCY		

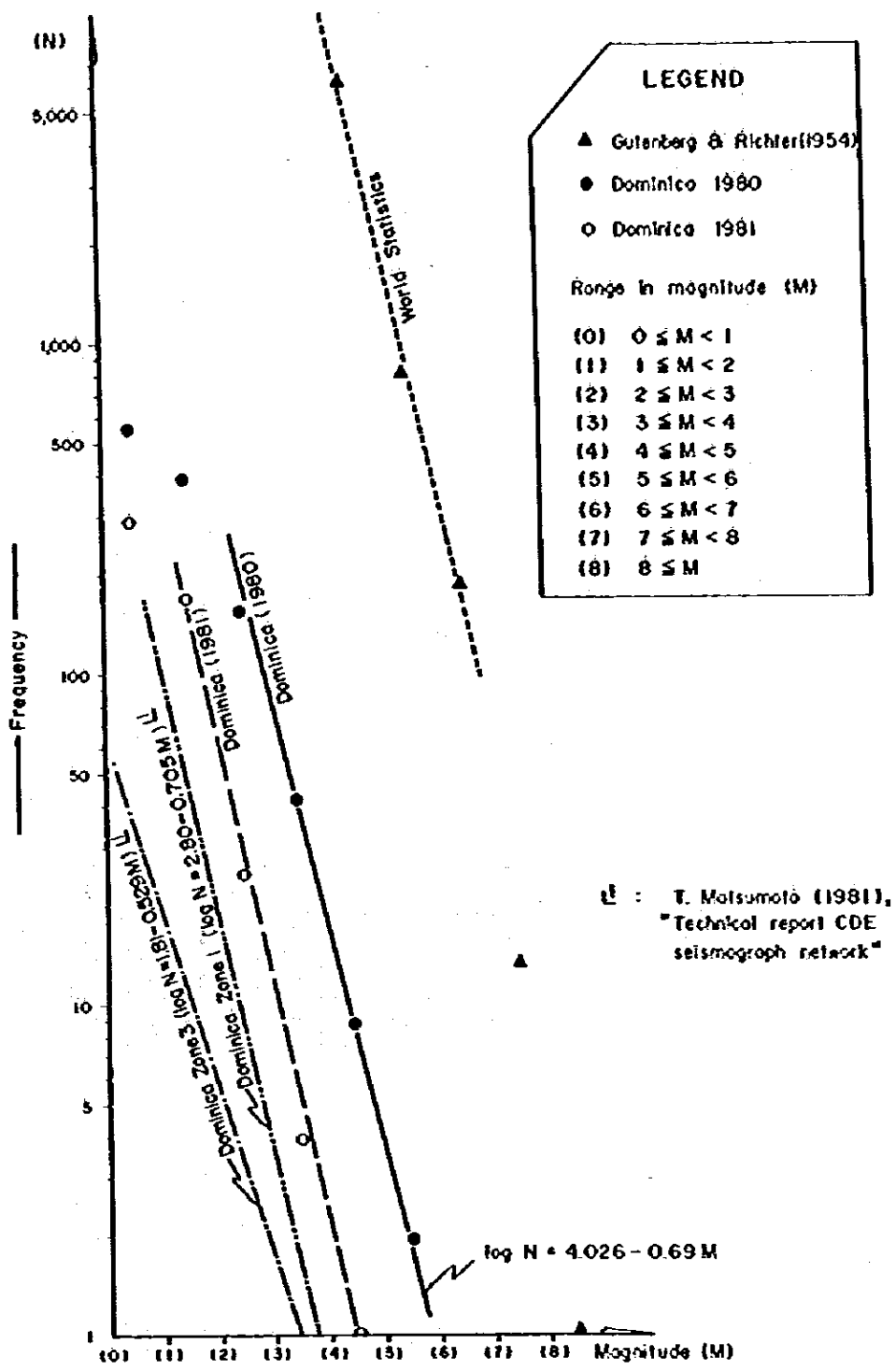
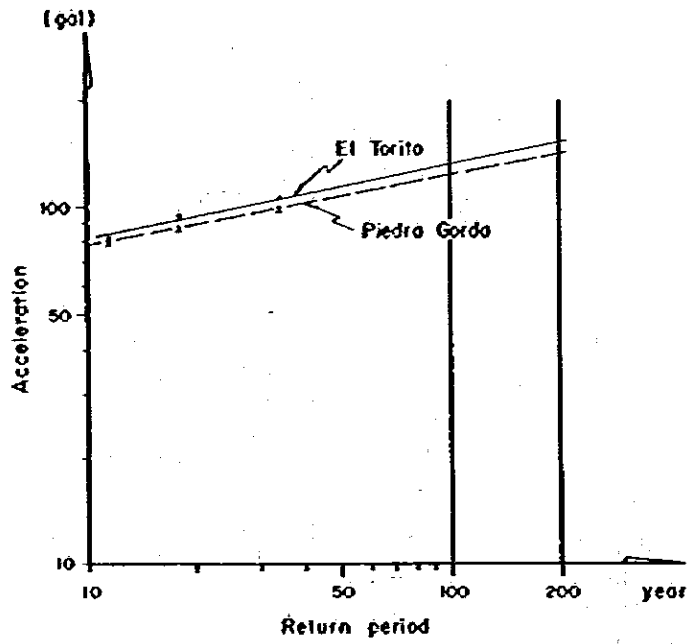


Fig. D.18 Frequency VS Magnitude

CORPORACION DOMINICANA DE ELECTRICIDAD	Fig.	Relationship between Frequency and Magnitude
EL TORITO-LOS VEGANOS HYDROELECTRIC COMPLEX COMPLEJO HIDROELECTRICO EL TORITO-LOS VEGANOS	D-50	Relación entre Frecuencia & Magnitud
JAPAN INTERNATIONAL COOPERATION AGENCY		



Case 1

Return period (year)	100		200	
	\ddot{a} (gal)	η	\ddot{a} (gal)	η
El torito	130	0.132	150	0.153
Piedra Gorda	121	0.123	140	0.142

CORPORACIÓN DOMINICANA DE ELECTRICIDAD	Fig. D-51	Estimated Peak Acceleration in Return Period of 100 & 200 Year <i>Aceleración Máxima Estimada con Período de Retorno de 100 y 200 Años</i>
EL TORITO-LOS VEGANOS HYDROELECTRIC COMPLEX COMPLEJO HIDROELECTRICO EL TORITO LOS VEGANOS		
JAPAN INTERNATIONAL COOPERATION AGENCY		