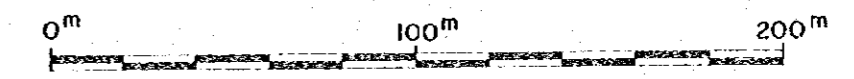


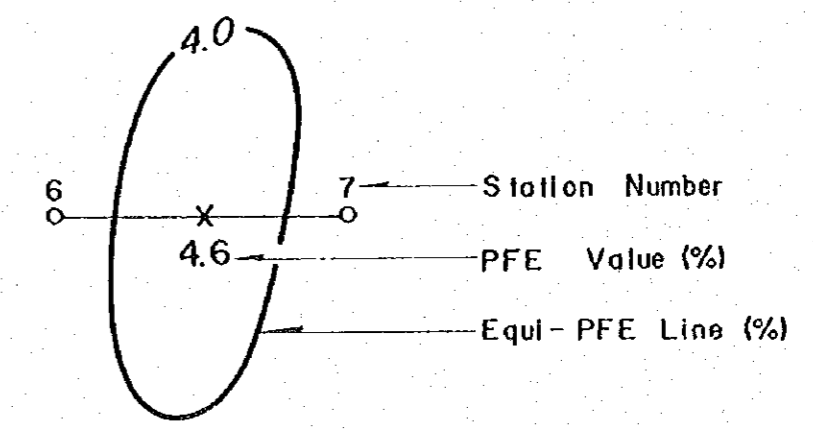
Tawriat
Lomkayt
TIZI-N-TEST
Tatal-n-Yaqoub
Tjoukak

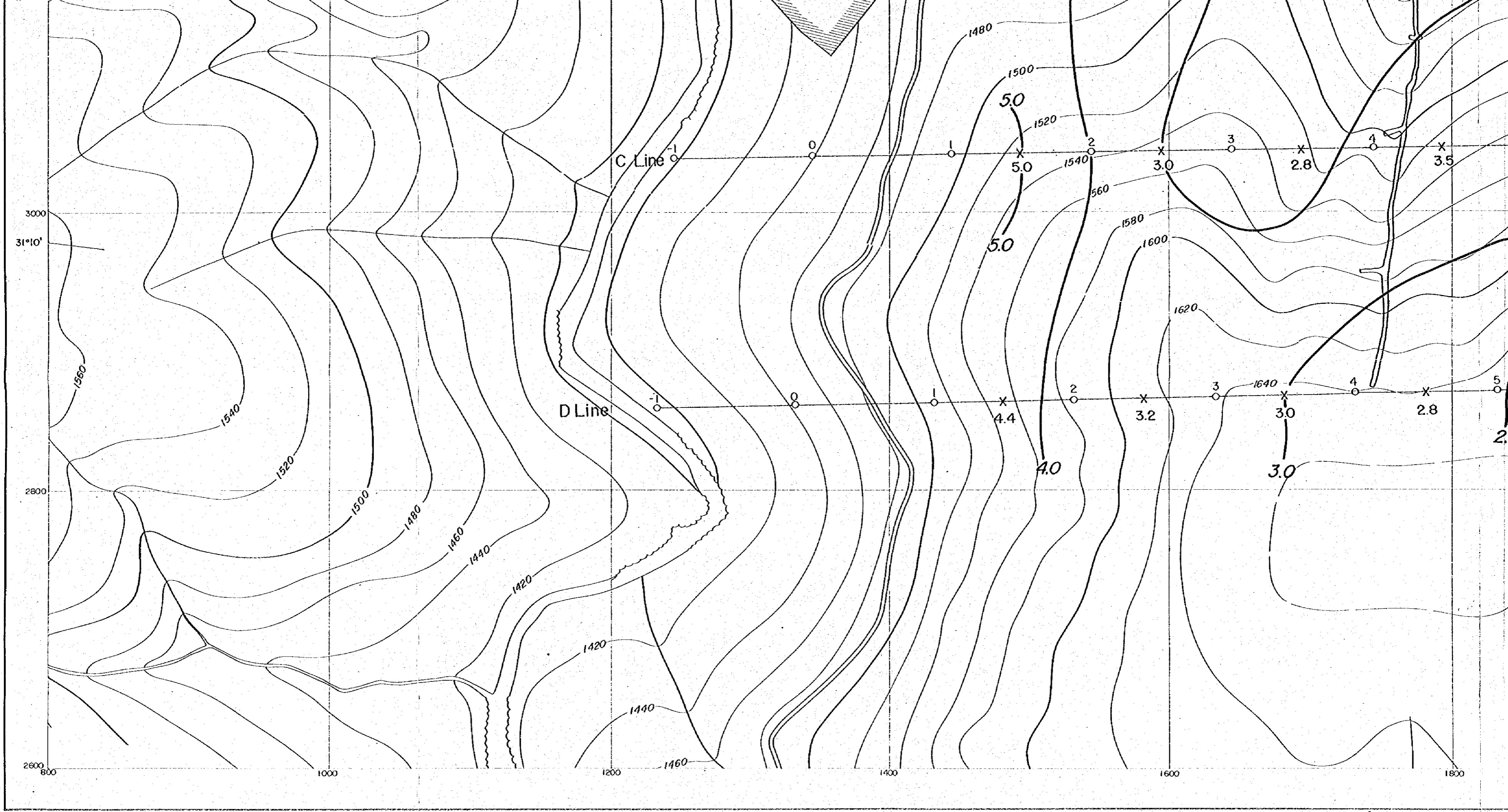
JAPAN INTERNATIONAL COOPERATION AGENCY
METAL MINING AGENCY OF JAPAN
FEBRUARY 1985
Prepared by MINDECO

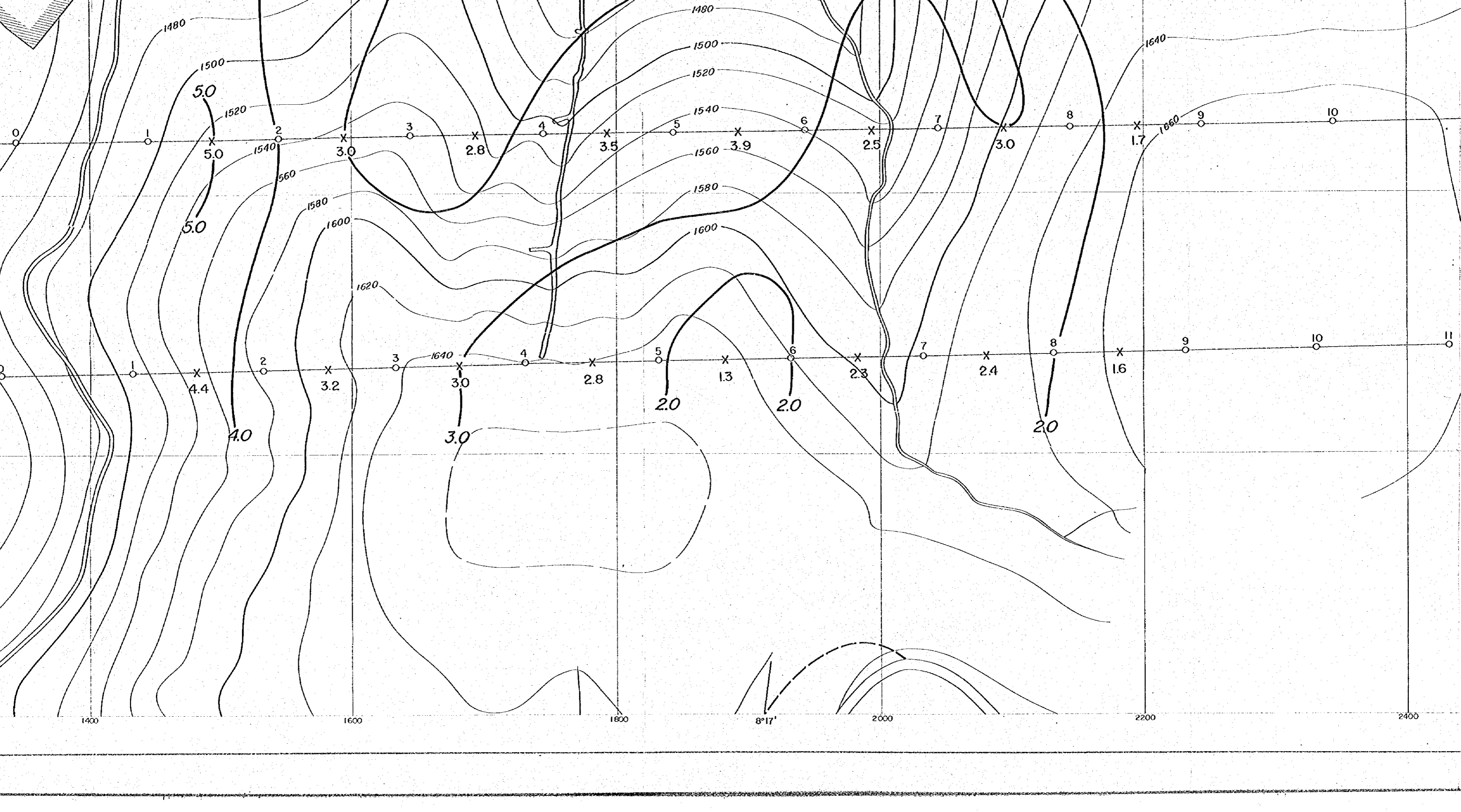


Scale 1 : 2,000

LEGEND







1480

1500

1520

1540

1560

1580

1600

1620

1640

1480

1500

1520

1540

1560

1580

1600

1640

1660

1400

1600

1800

8°17'

2000

2200

2400

5.0

5.0

4.4

4.0

2

3.2

3.0

3

3.0

2.8

4

2.8

4

2.0

5

1.3

5

2.0

6

2.3

3.9

7

2.4

7

2.0

3.0

8

1.6

8

9

1.7

10

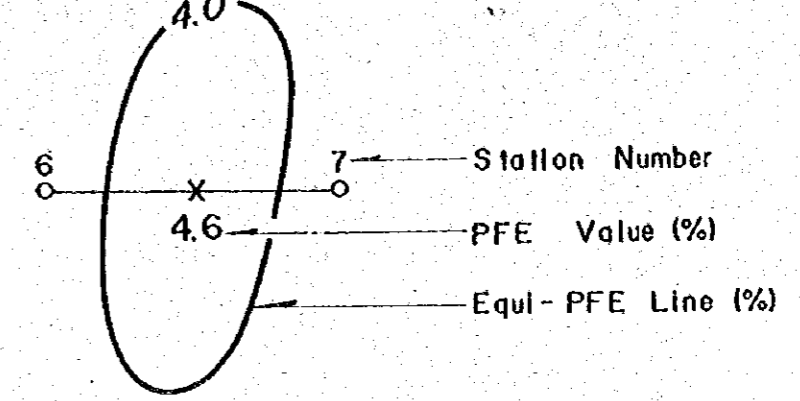
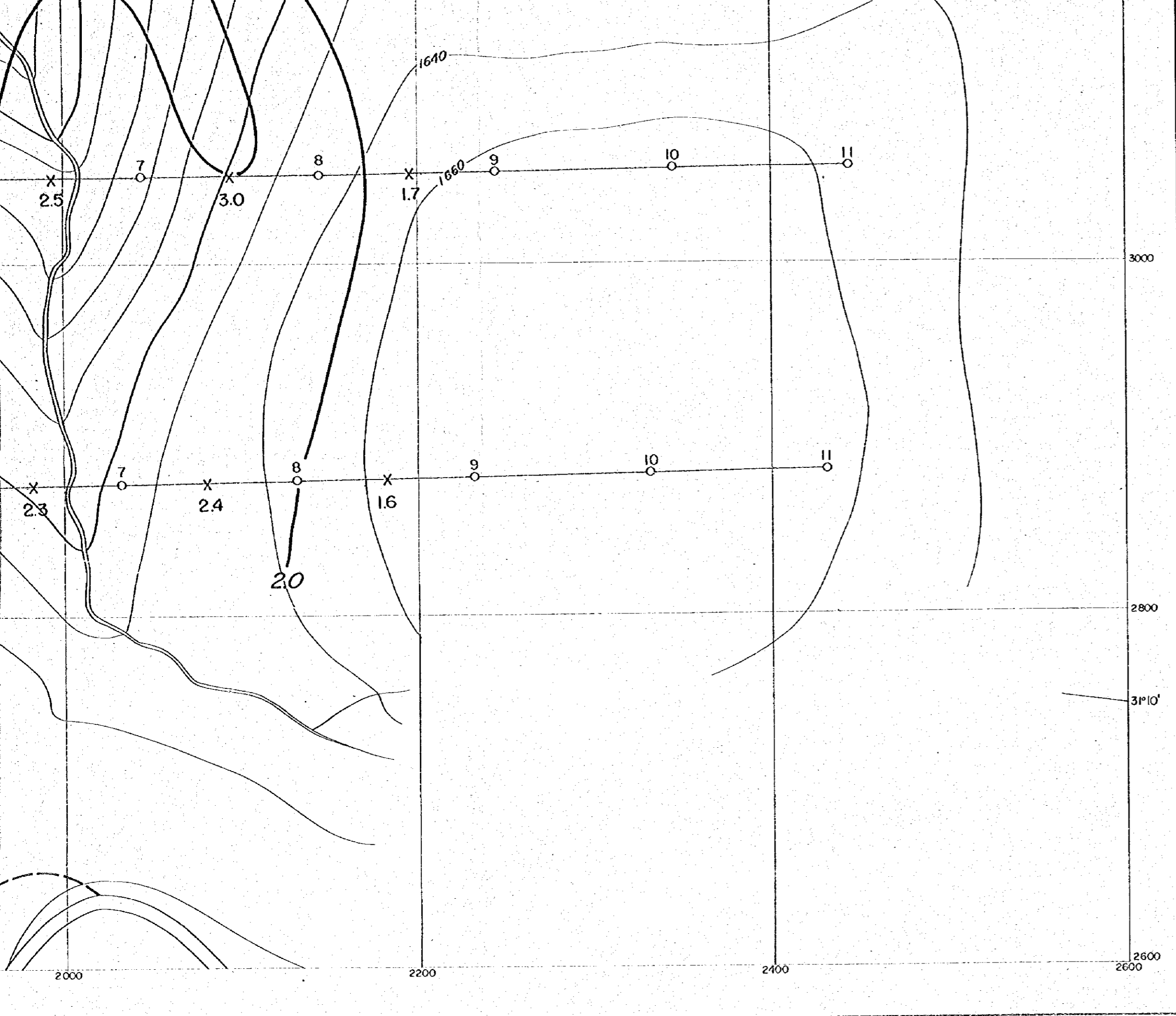
9

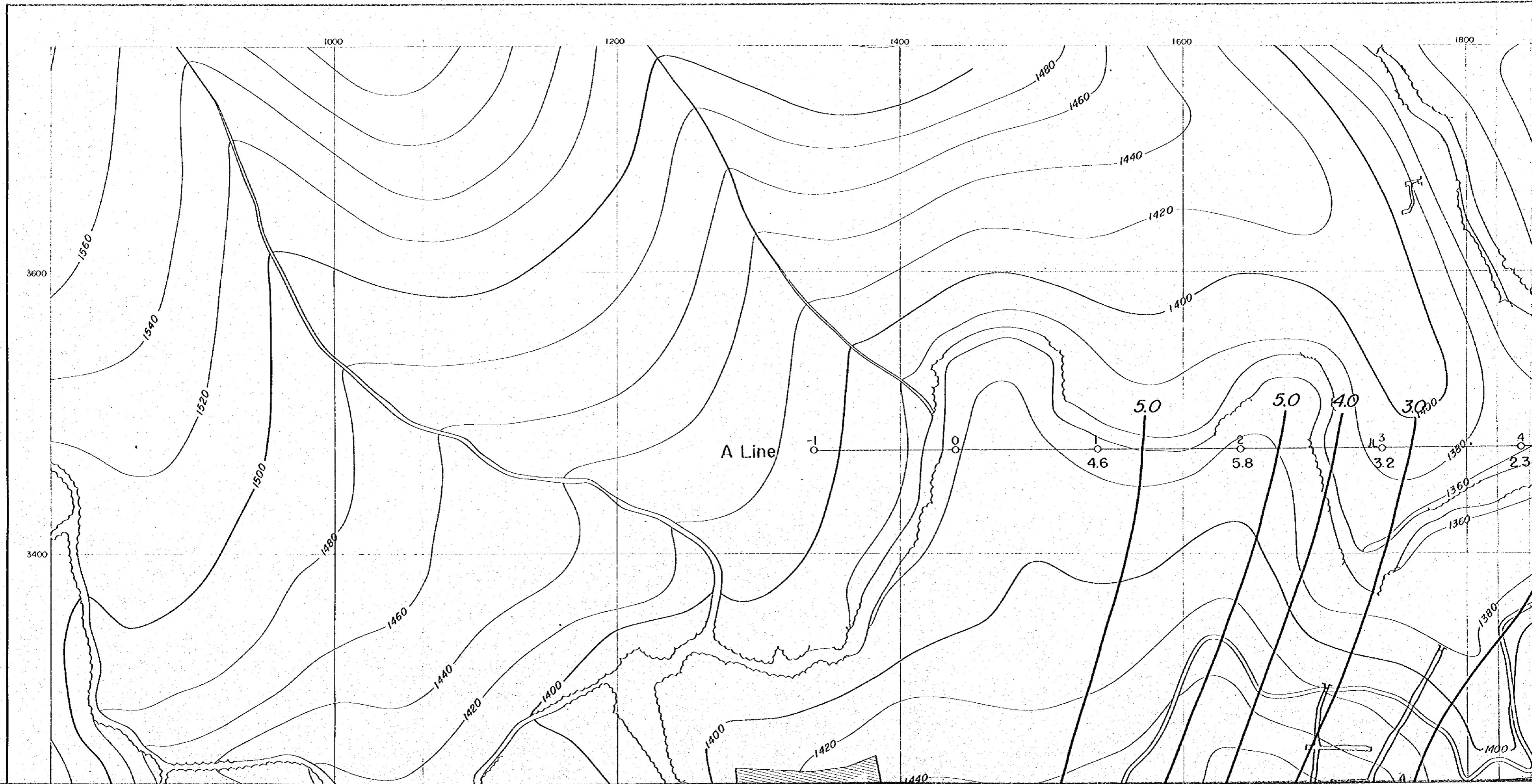
10

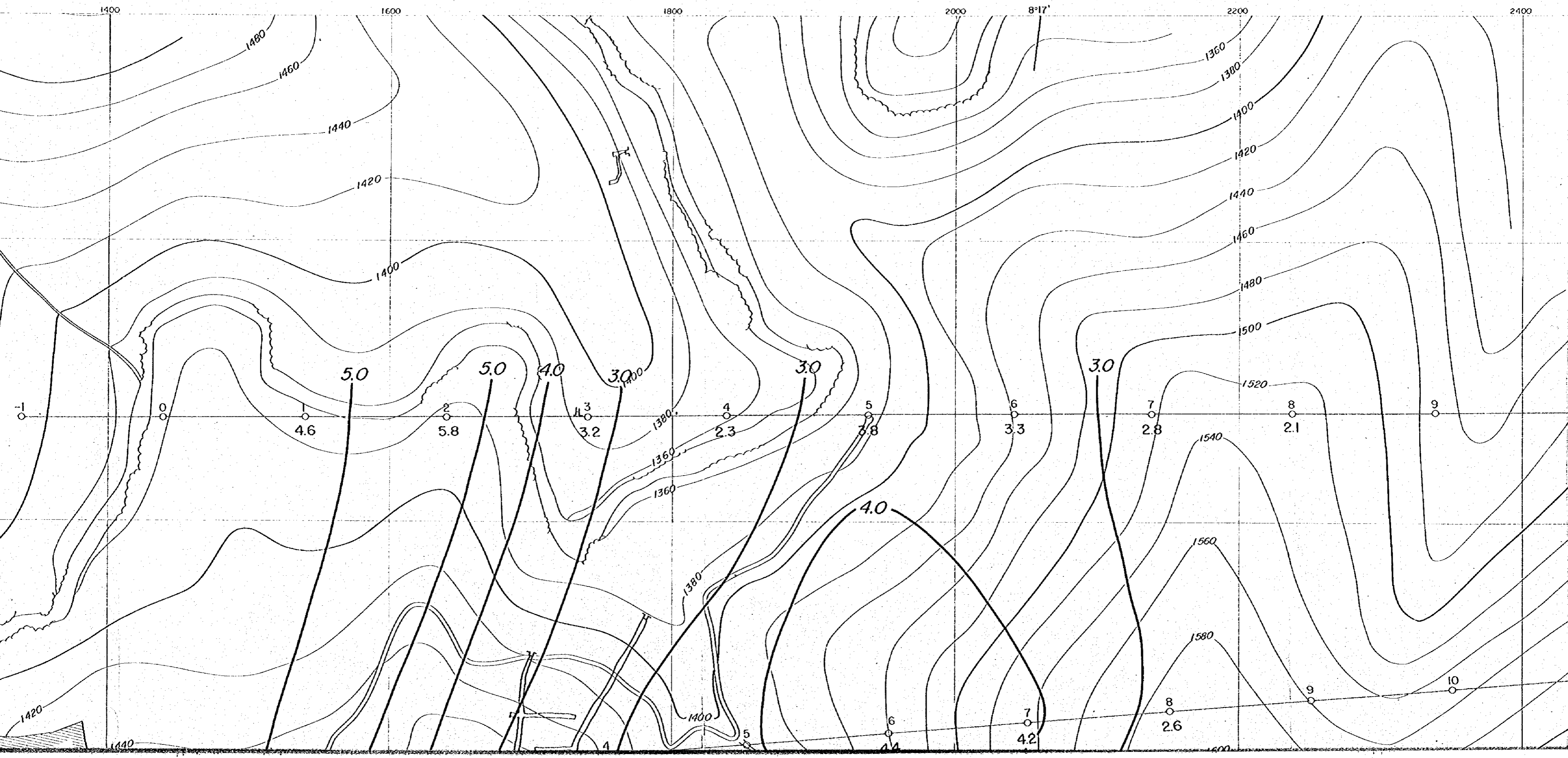
10

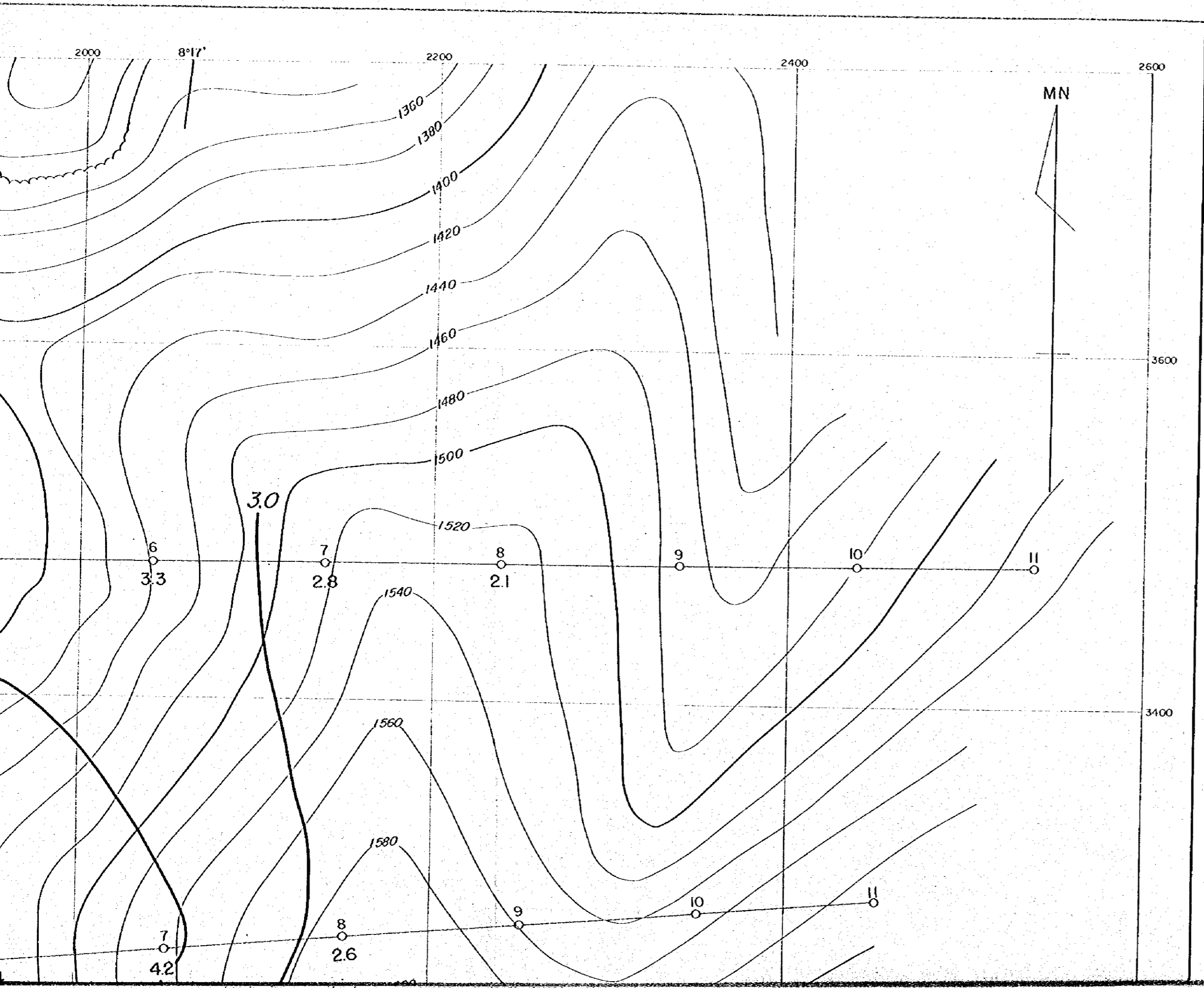
11

10









PL. II-2-8

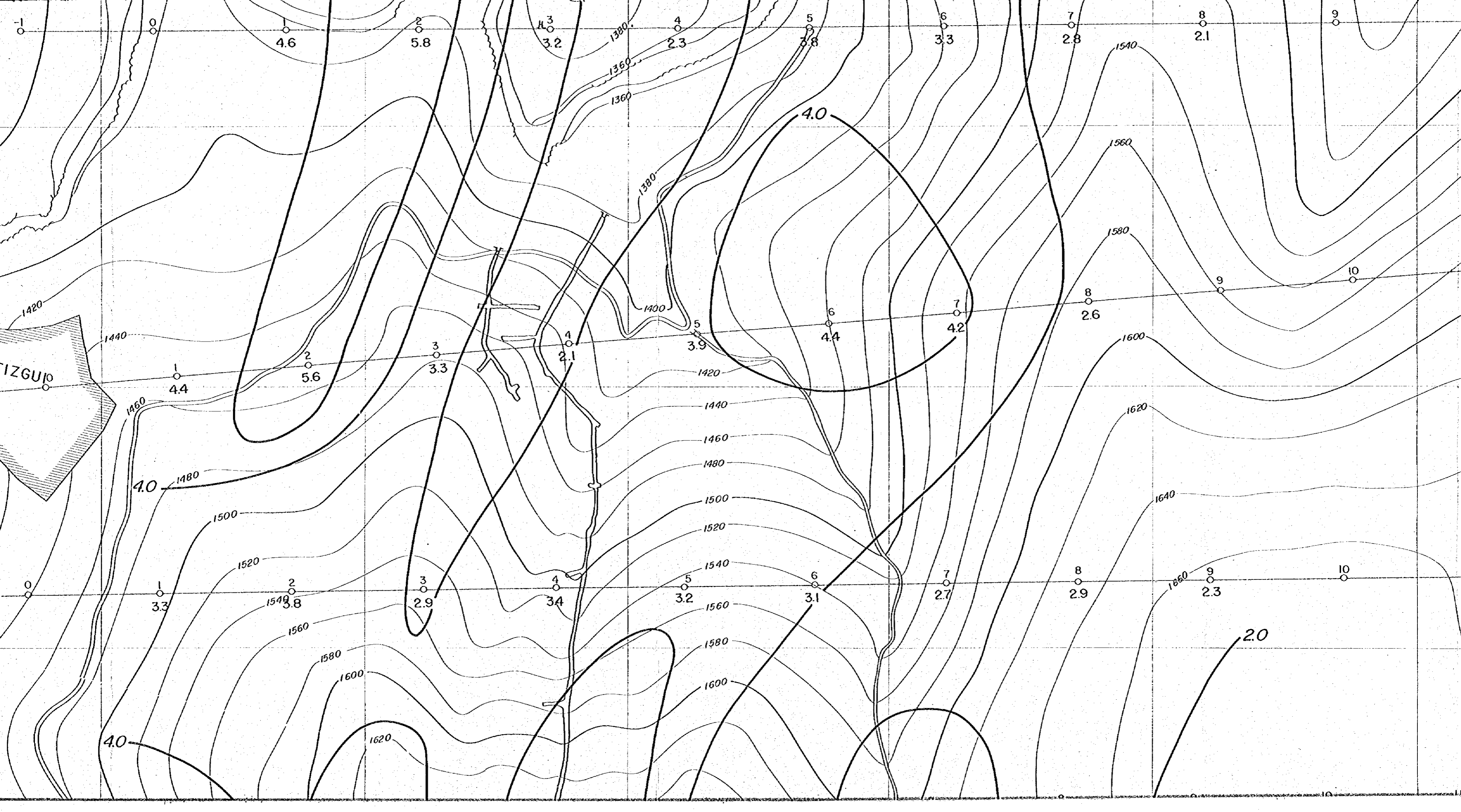
国際協力事業団
11637
図書資料室蔵書

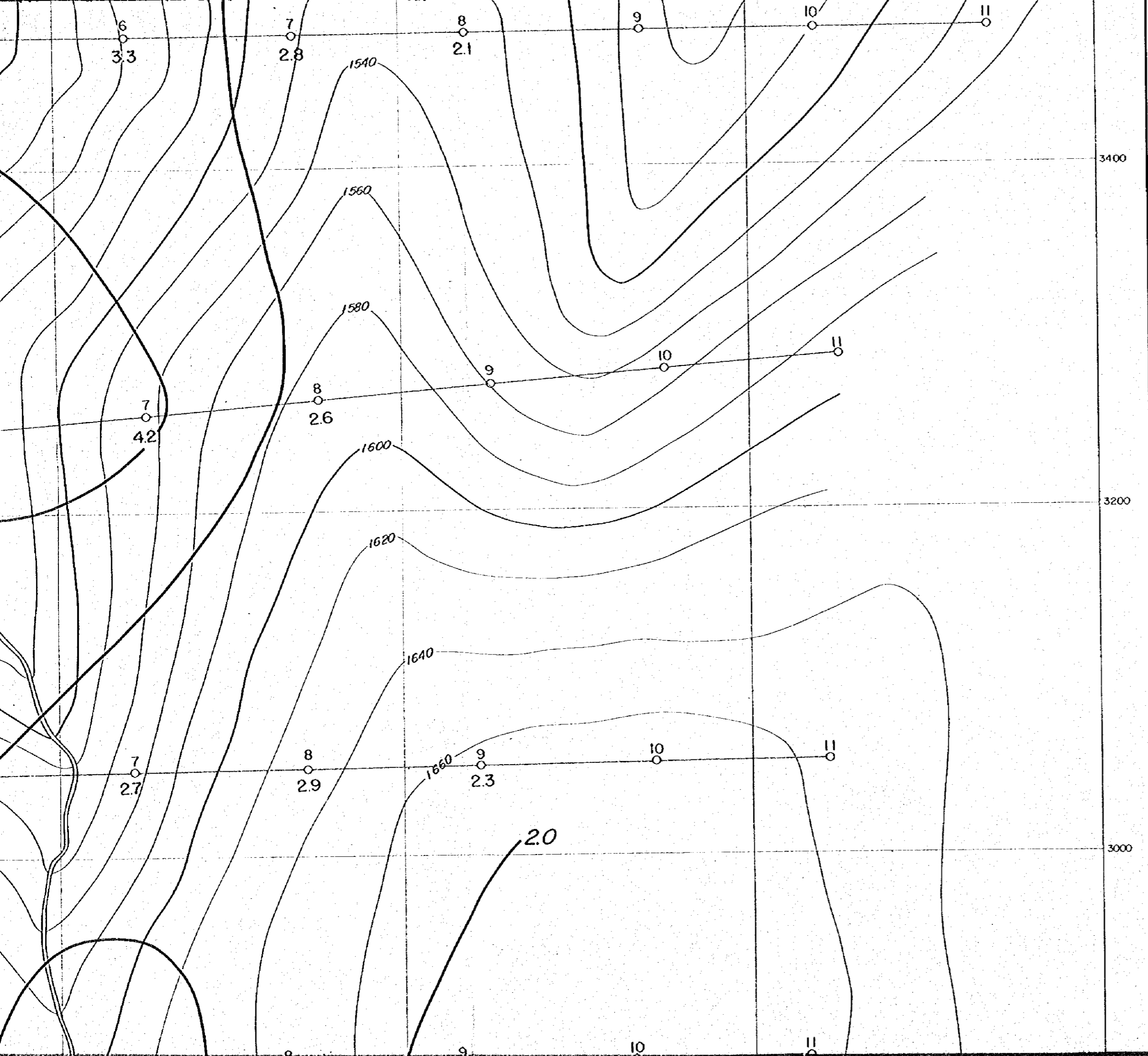
GEOLOGICAL SURVEY
OF
HAUT ATLAS OCCIDENTAL AREA, MOROCCO
(PHASE II)

PFE PLAN (n=2)
IN AZEGOUR SECTOR

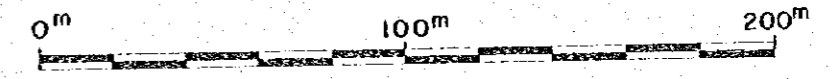
JAPAN INTERNATIONAL COOPERATION AGENCY
METAL MINING AGENCY OF JAPAN
FEBRUARY 1985
Prepared by MINDECO

Scale 1 : 2,000



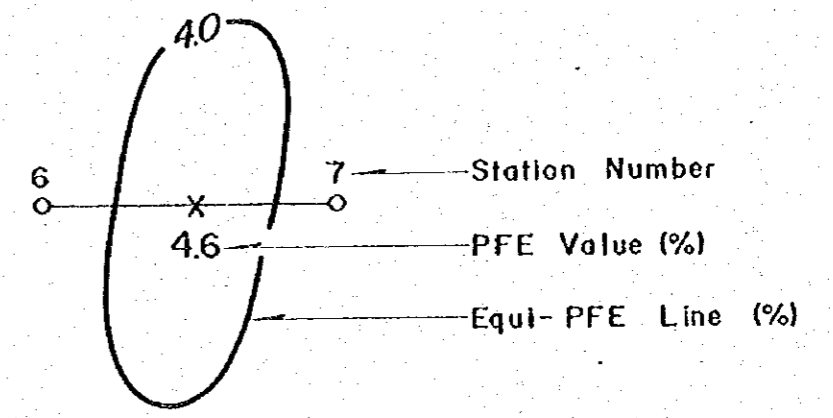


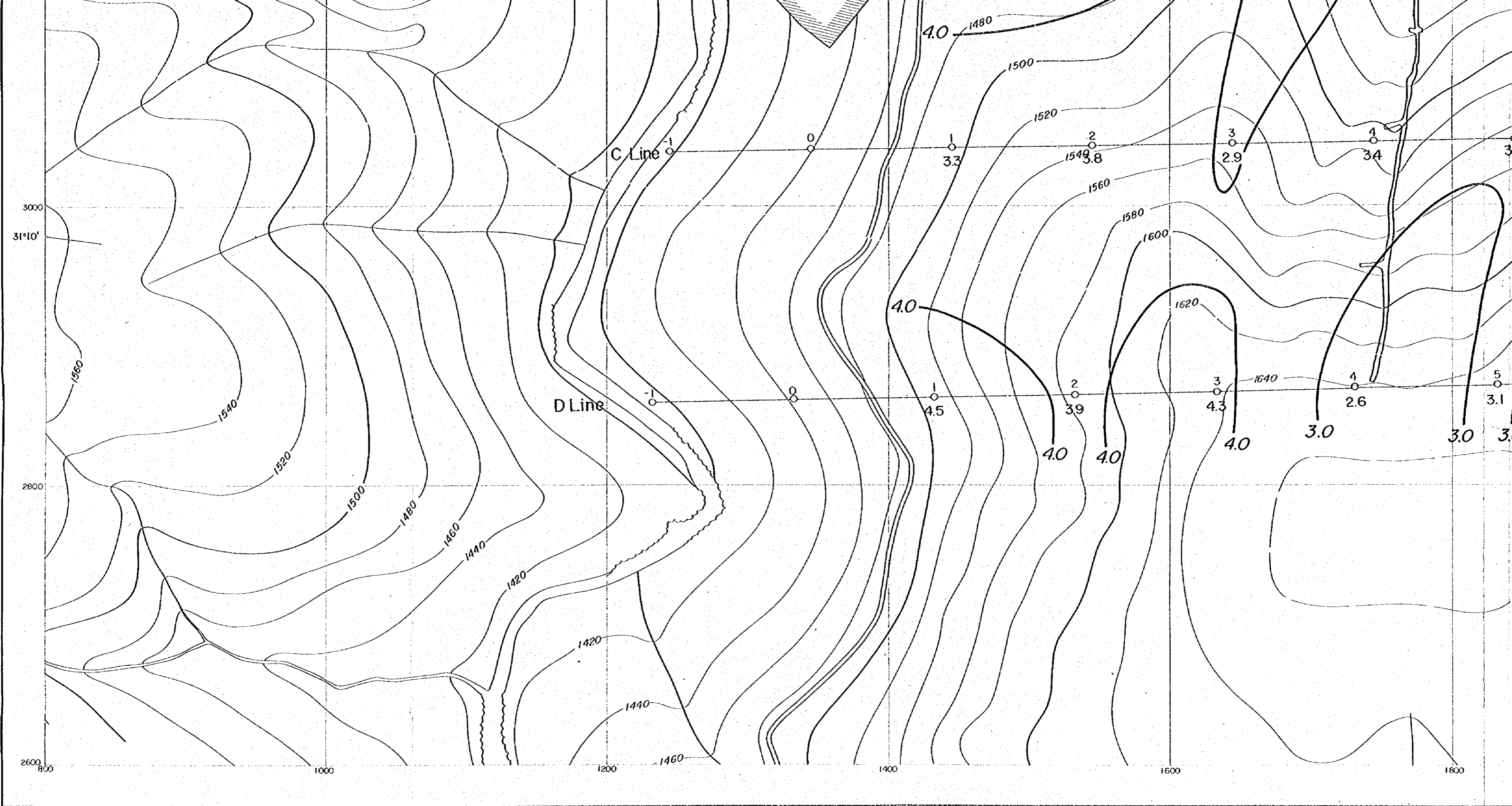
JAPAN INTERNATIONAL COOPERATION AGENCY
METAL MINING AGENCY OF JAPAN
FEBRUARY 1985
Prepared by MINDECO

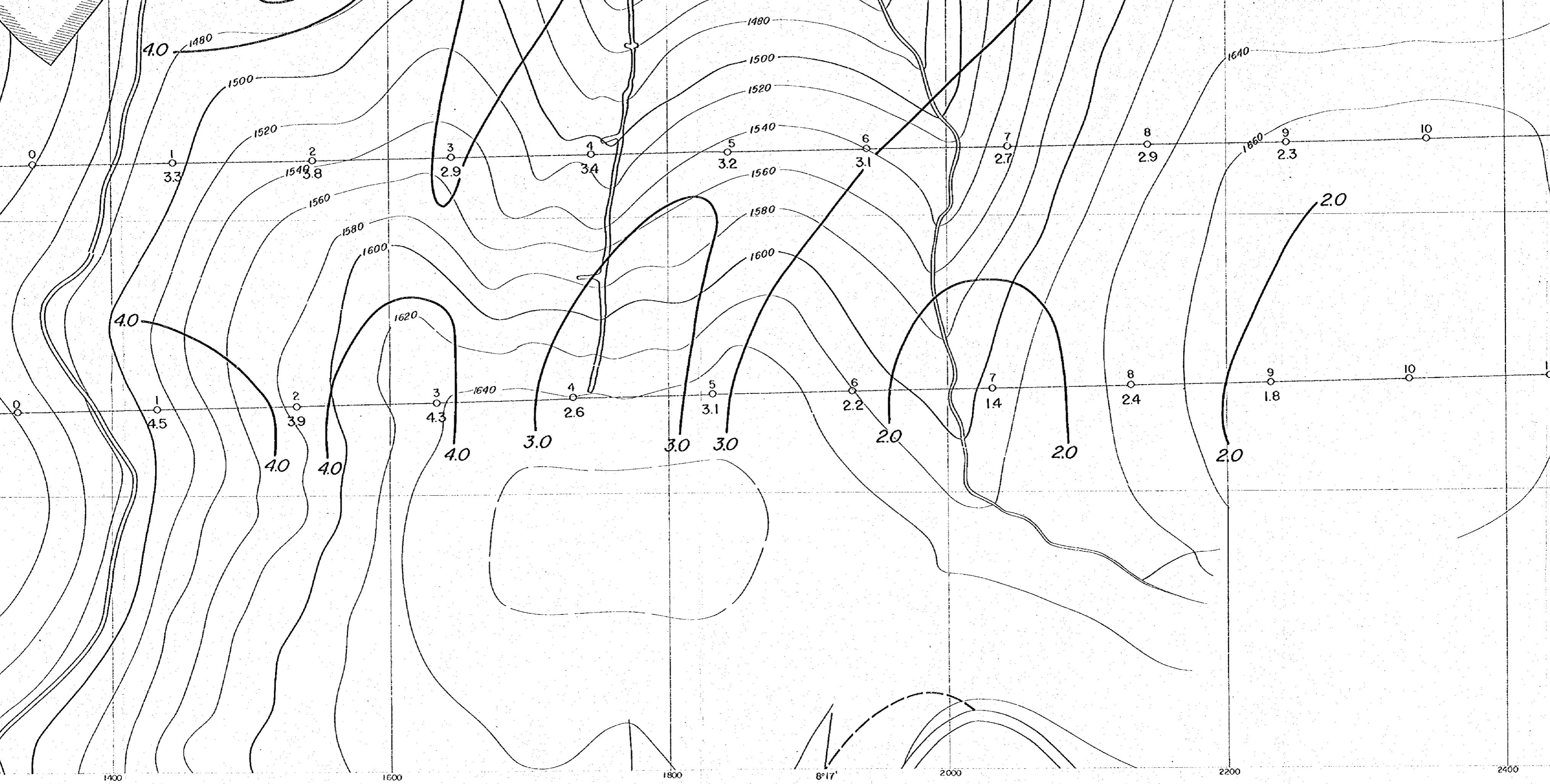


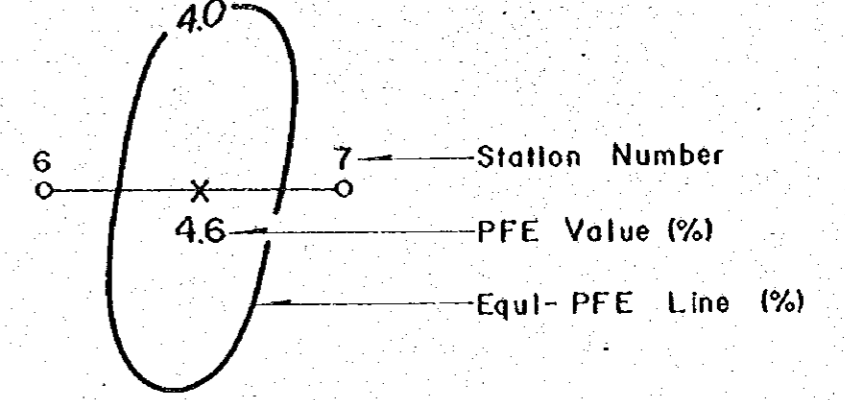
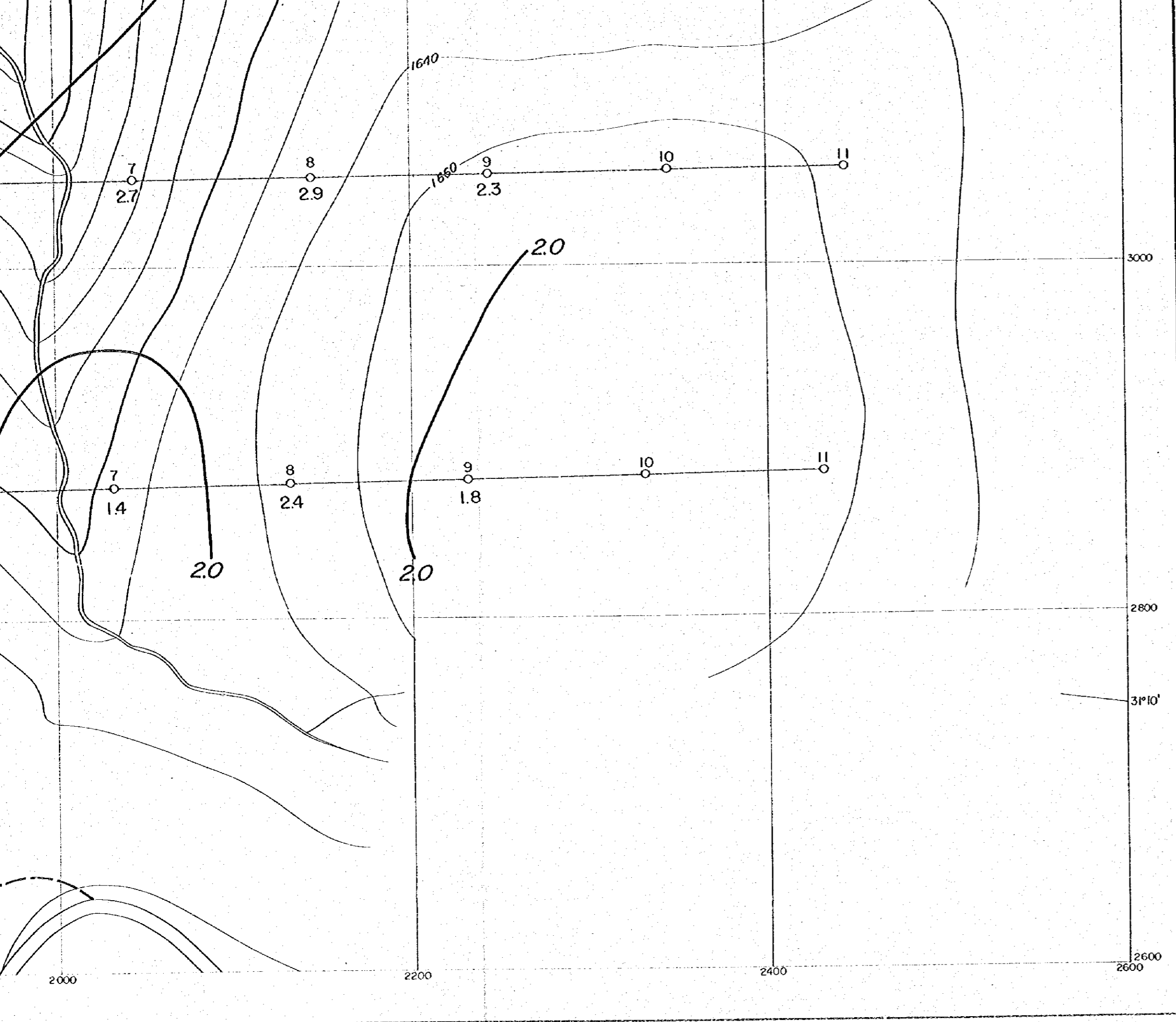
Scale 1 : 2,000

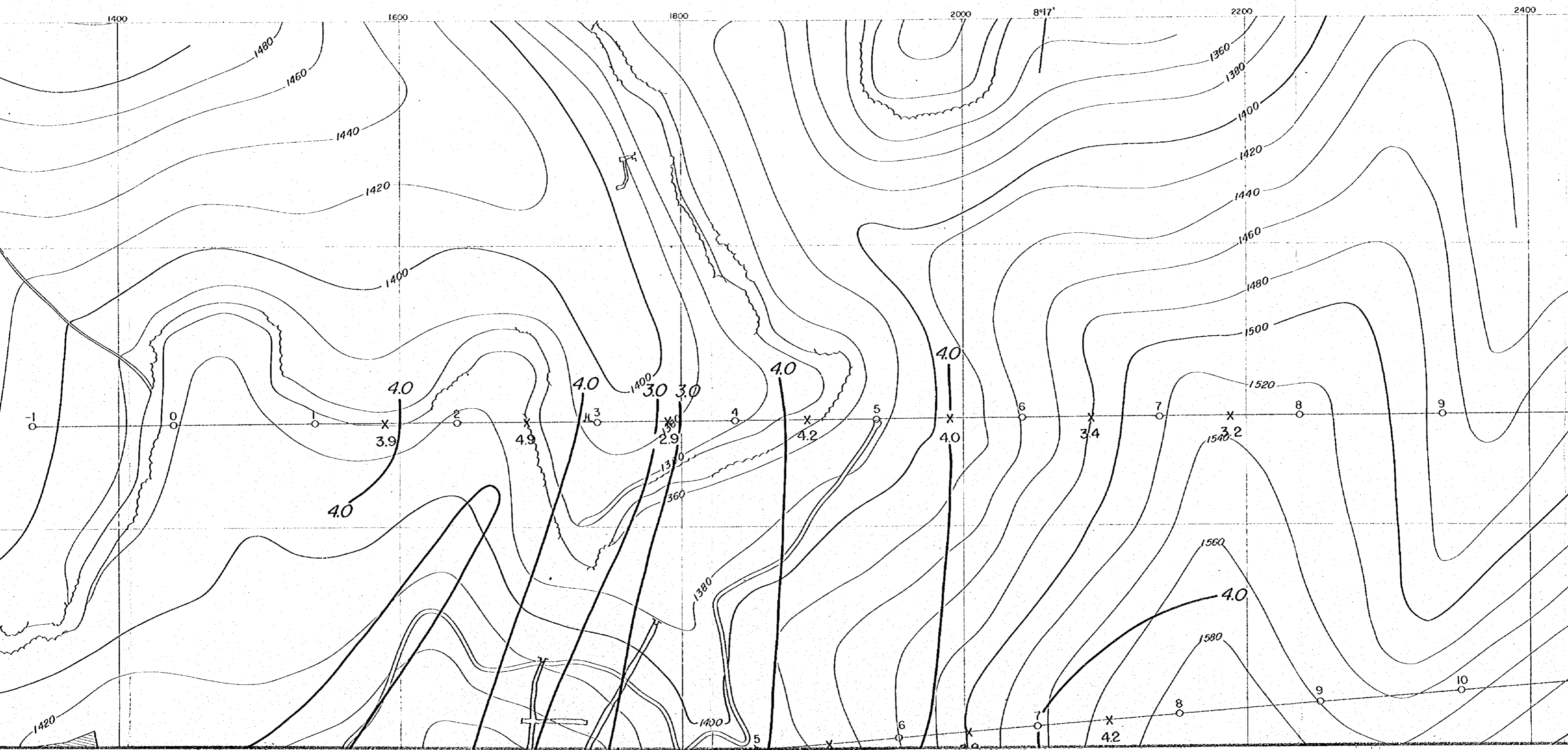
LEGEND

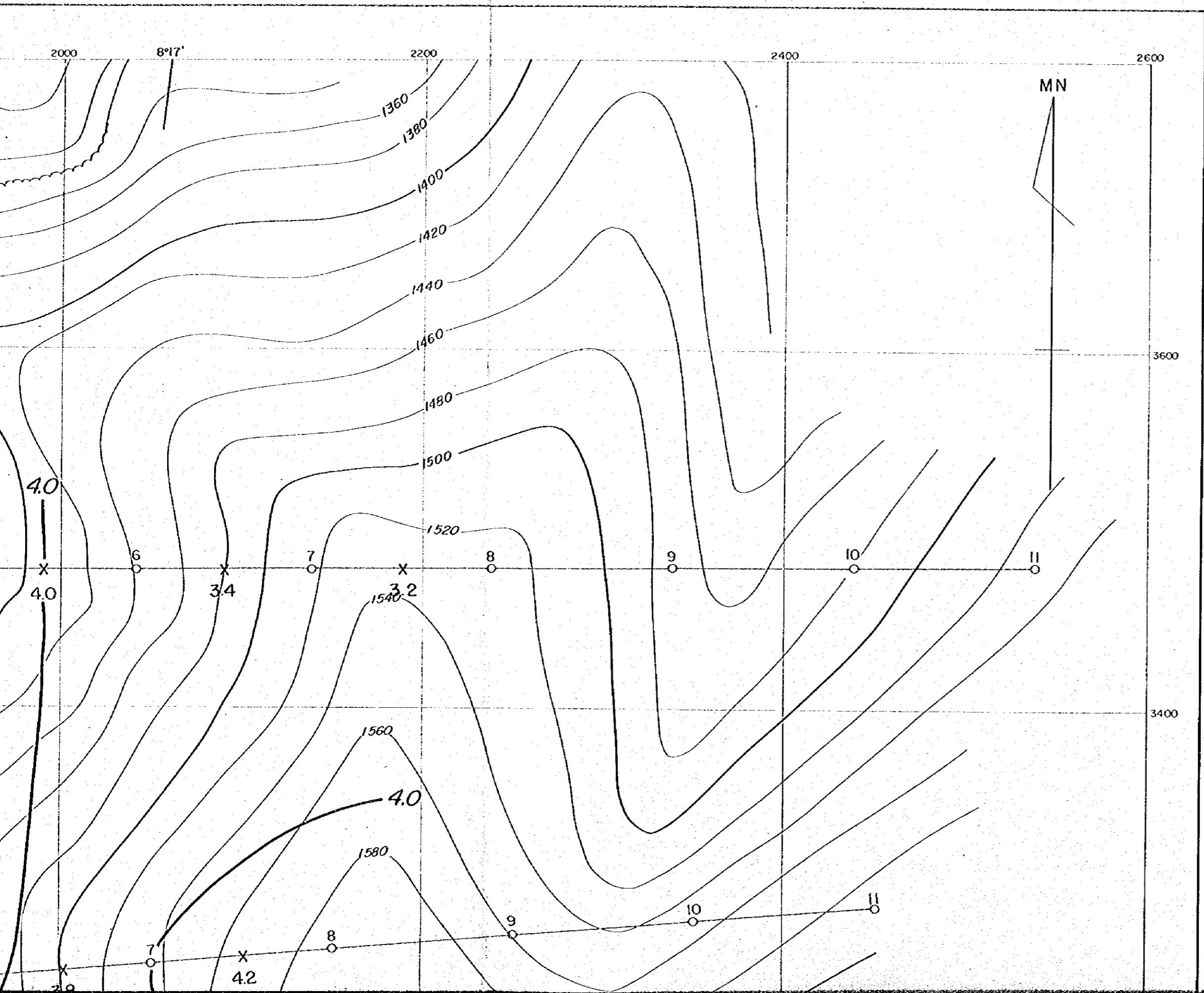












PL. II-2-9

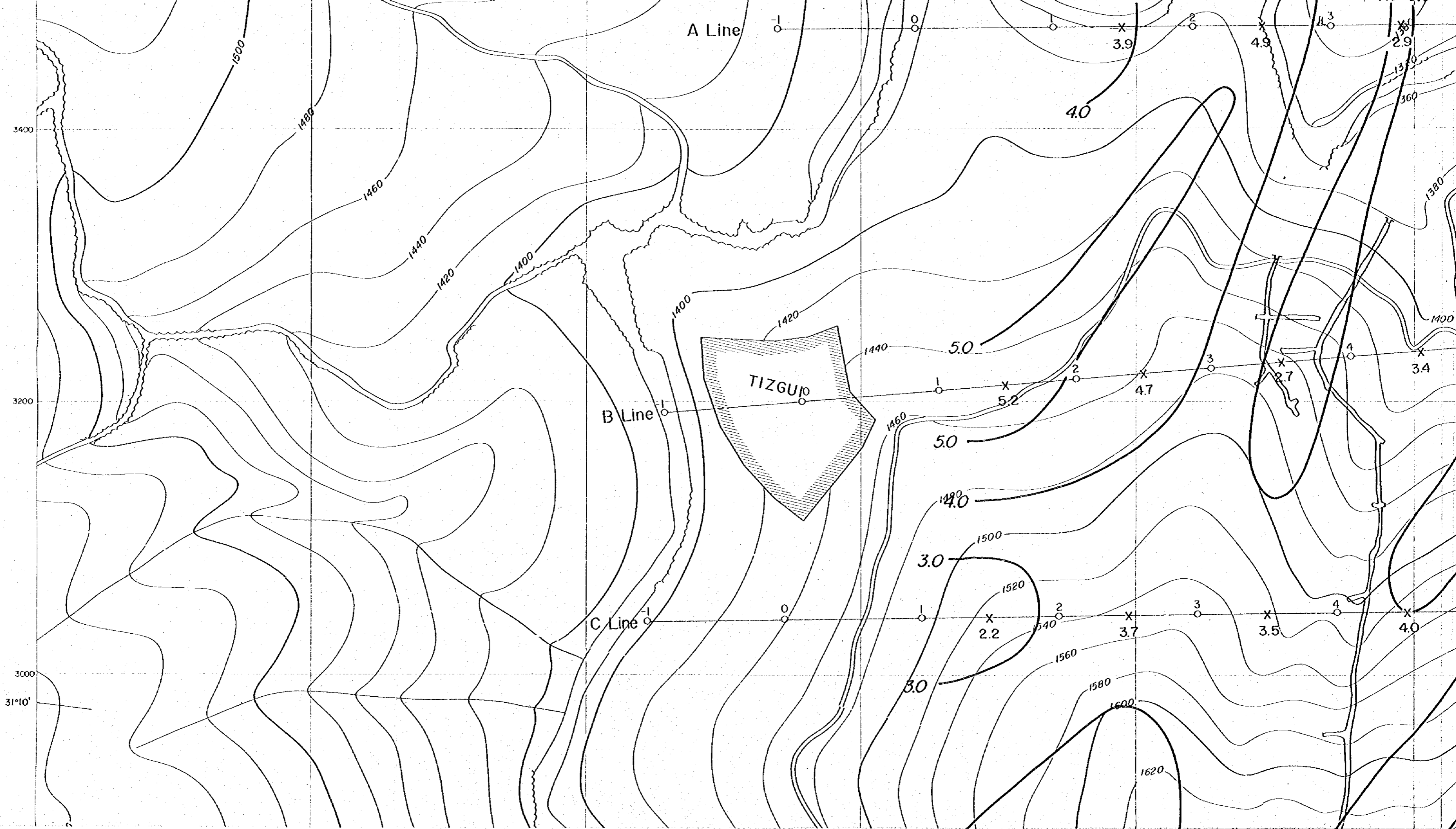
国際協力事業団
 11637
 図書資料室蔵書

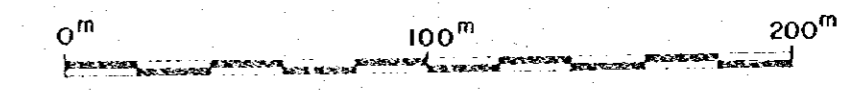
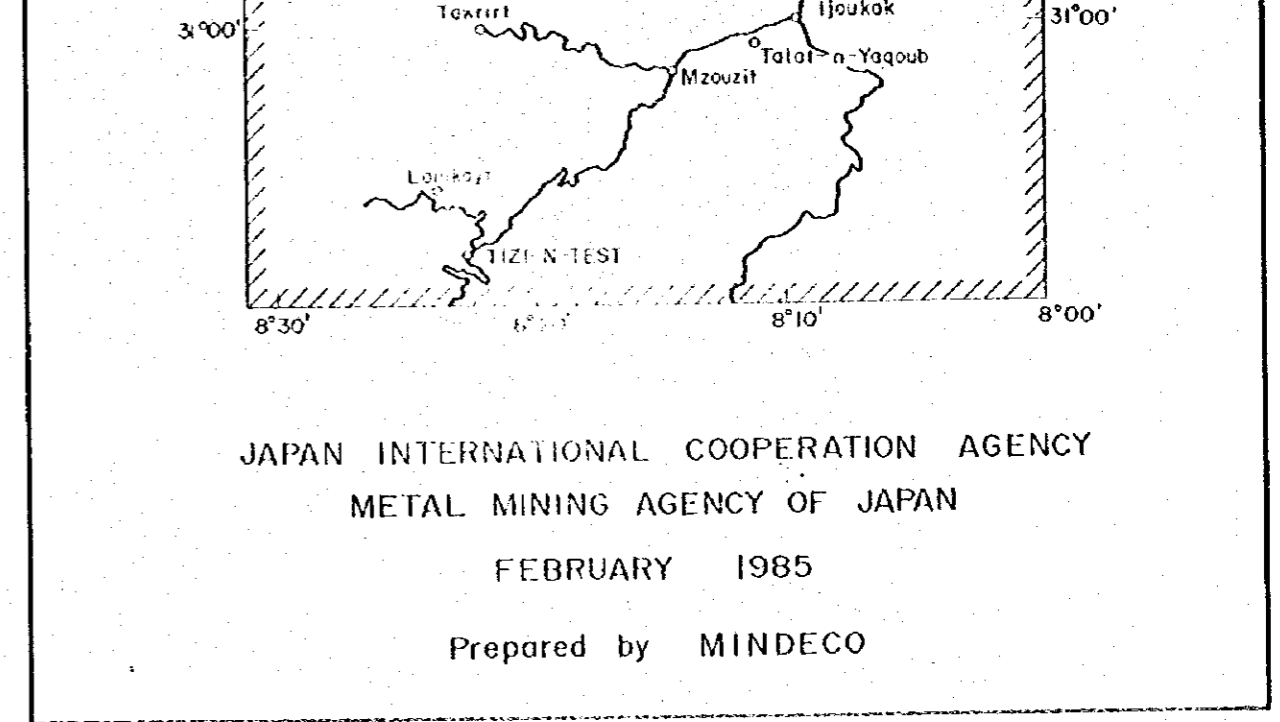
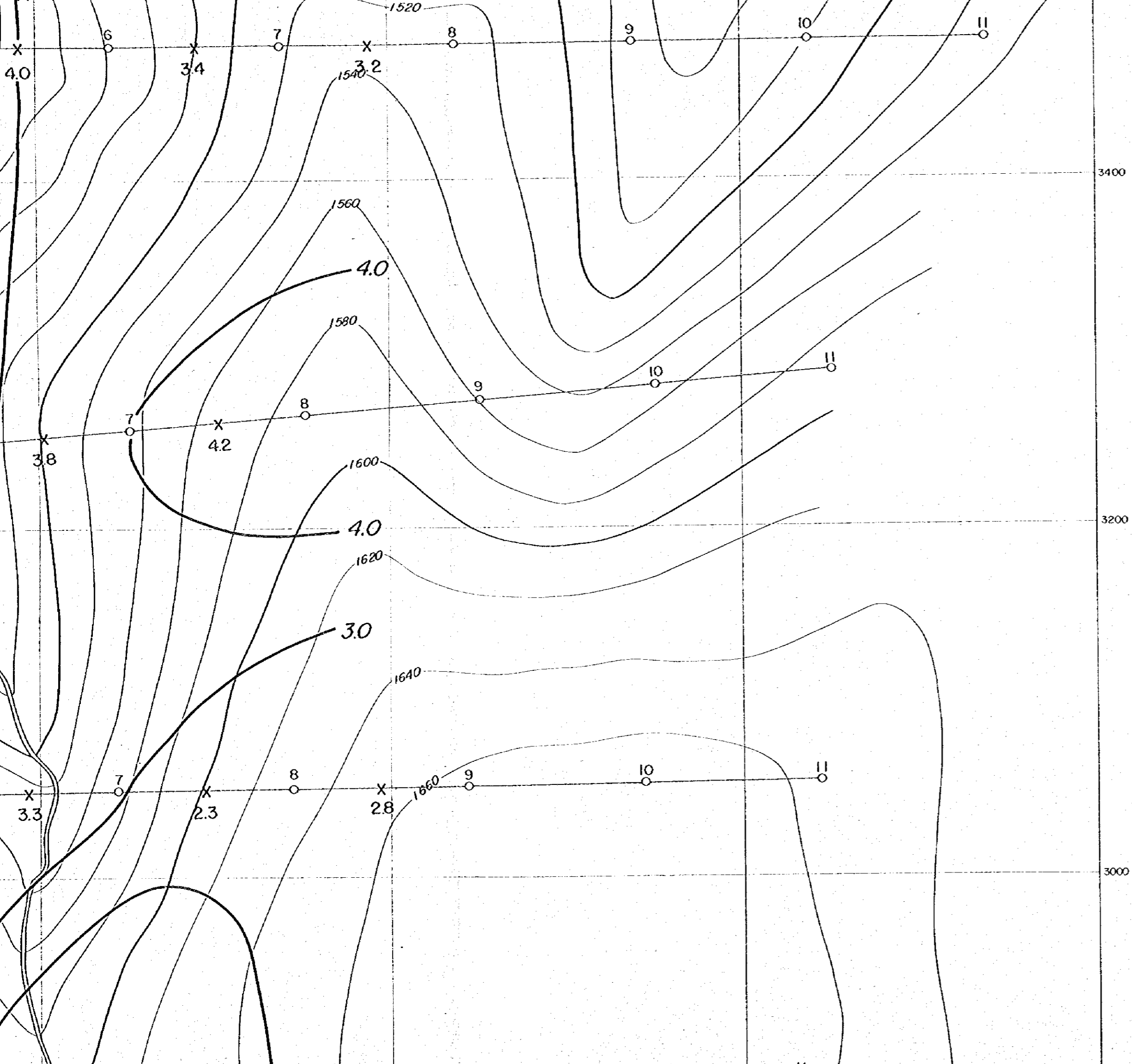
GEOLOGICAL SURVEY
 OF
 HAUT ATLAS OCCIDENTAL AREA, MOROCCO
 (PHASE II)

PFE PLAN (n=3)
 IN AZEGOUR SECTOR

JAPAN INTERNATIONAL COOPERATION AGENCY
 METAL MINING AGENCY OF JAPAN
 FEBRUARY 1985
 Prepared by MINDECO

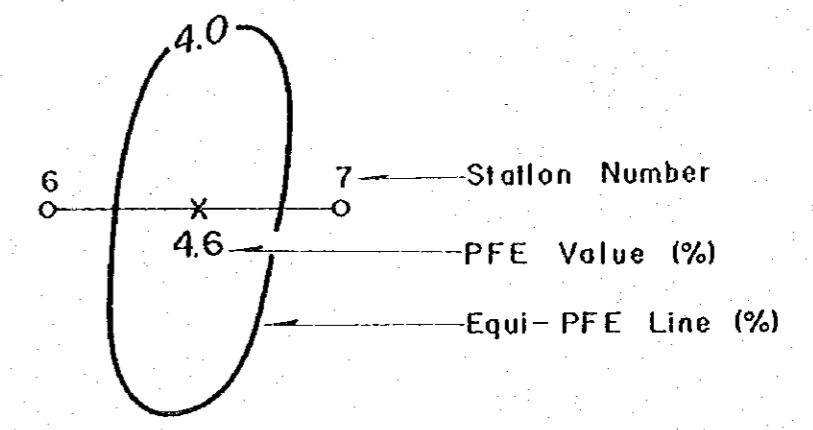
Scale 1 : 2,000

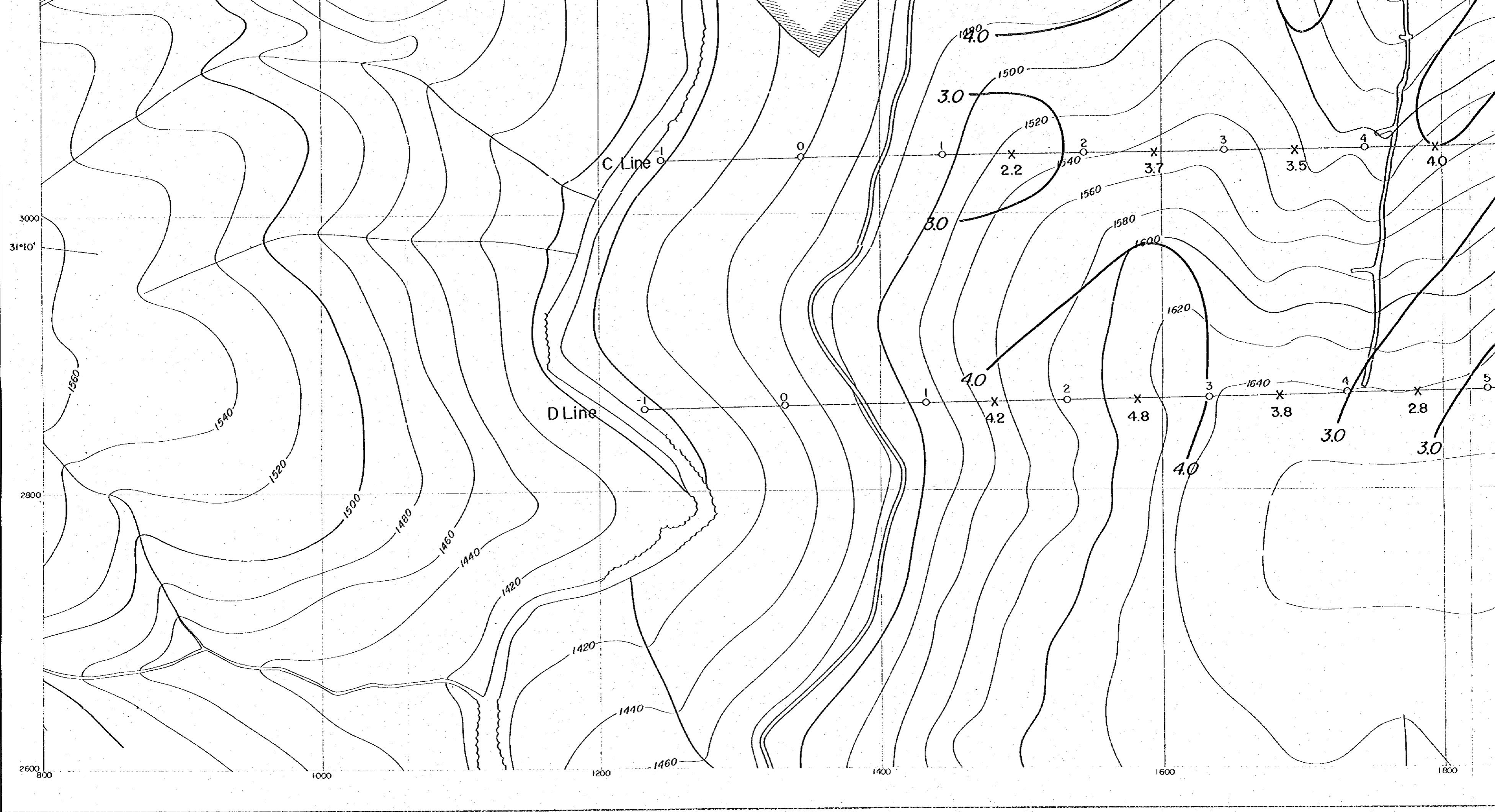


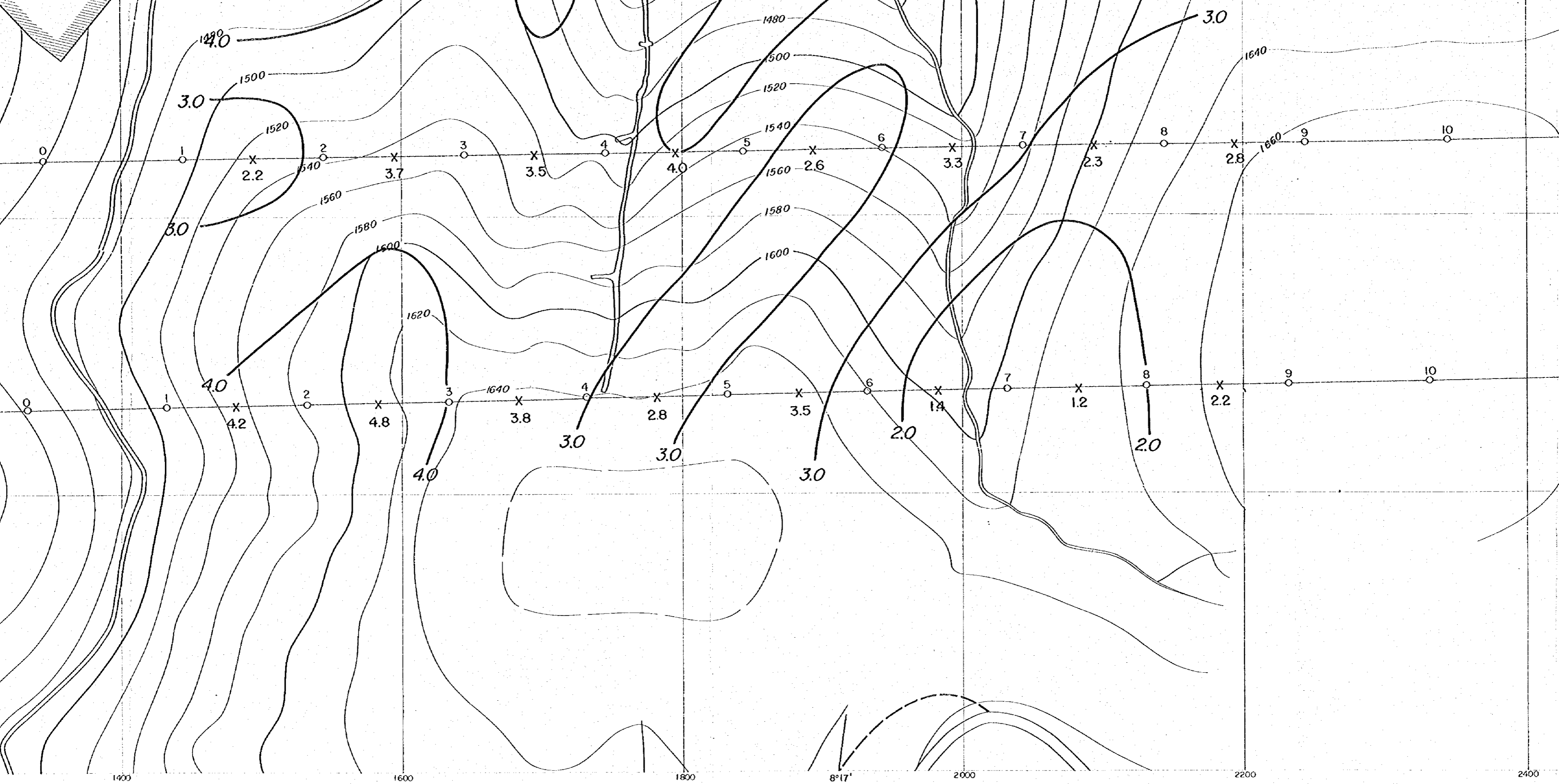


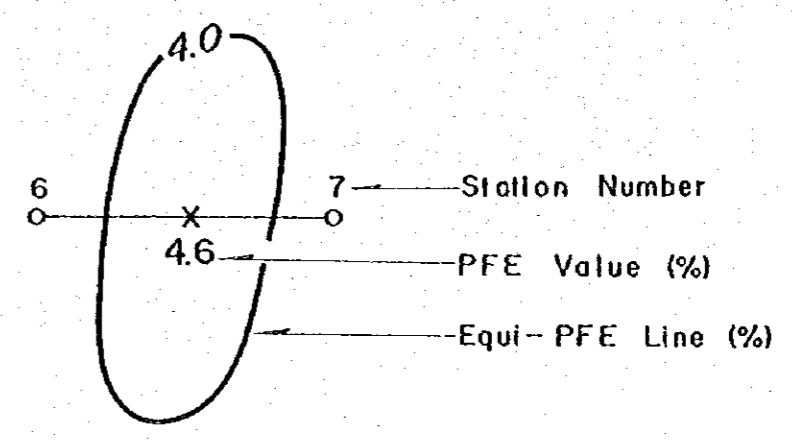
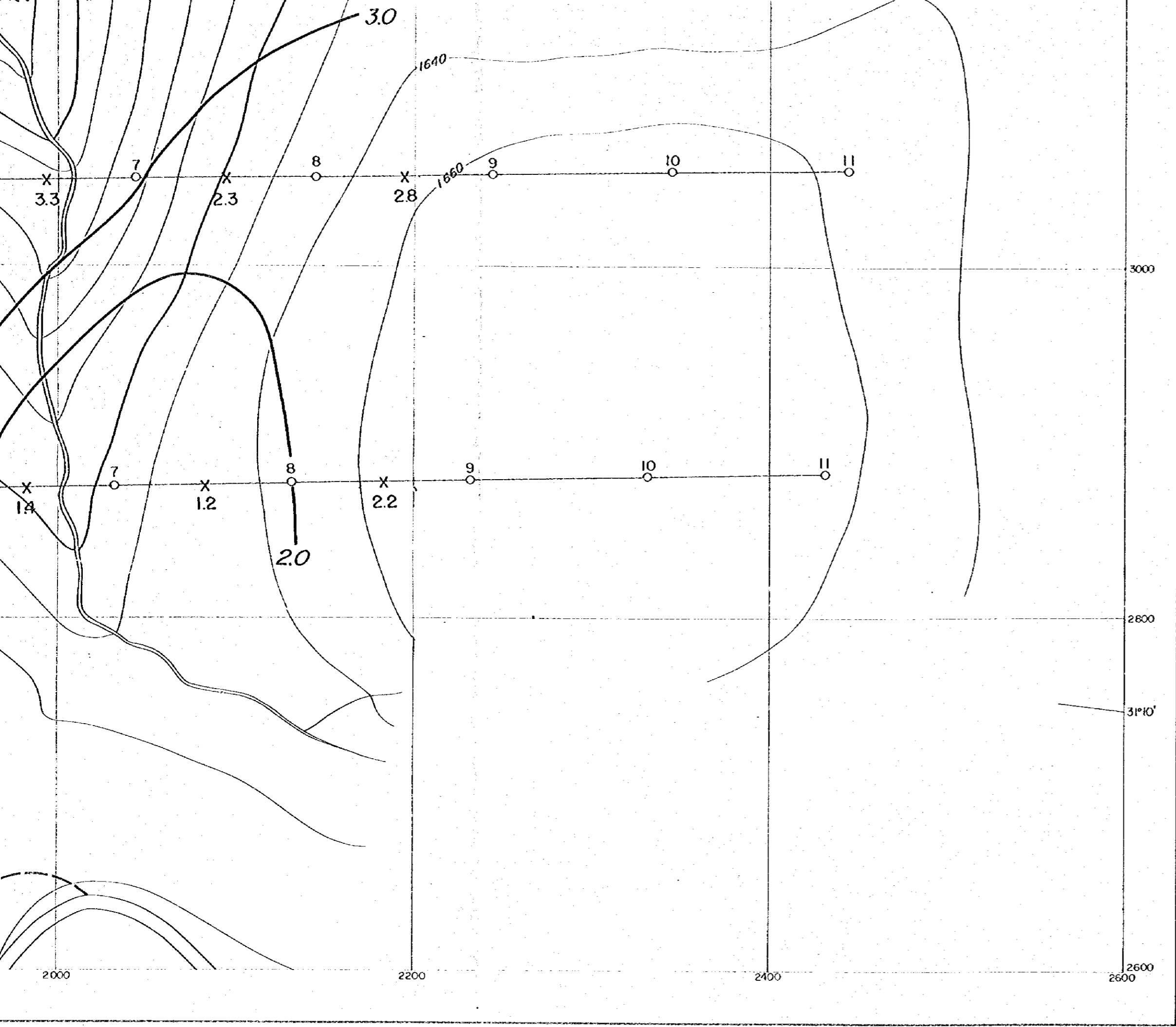
Scale 1 : 2,000

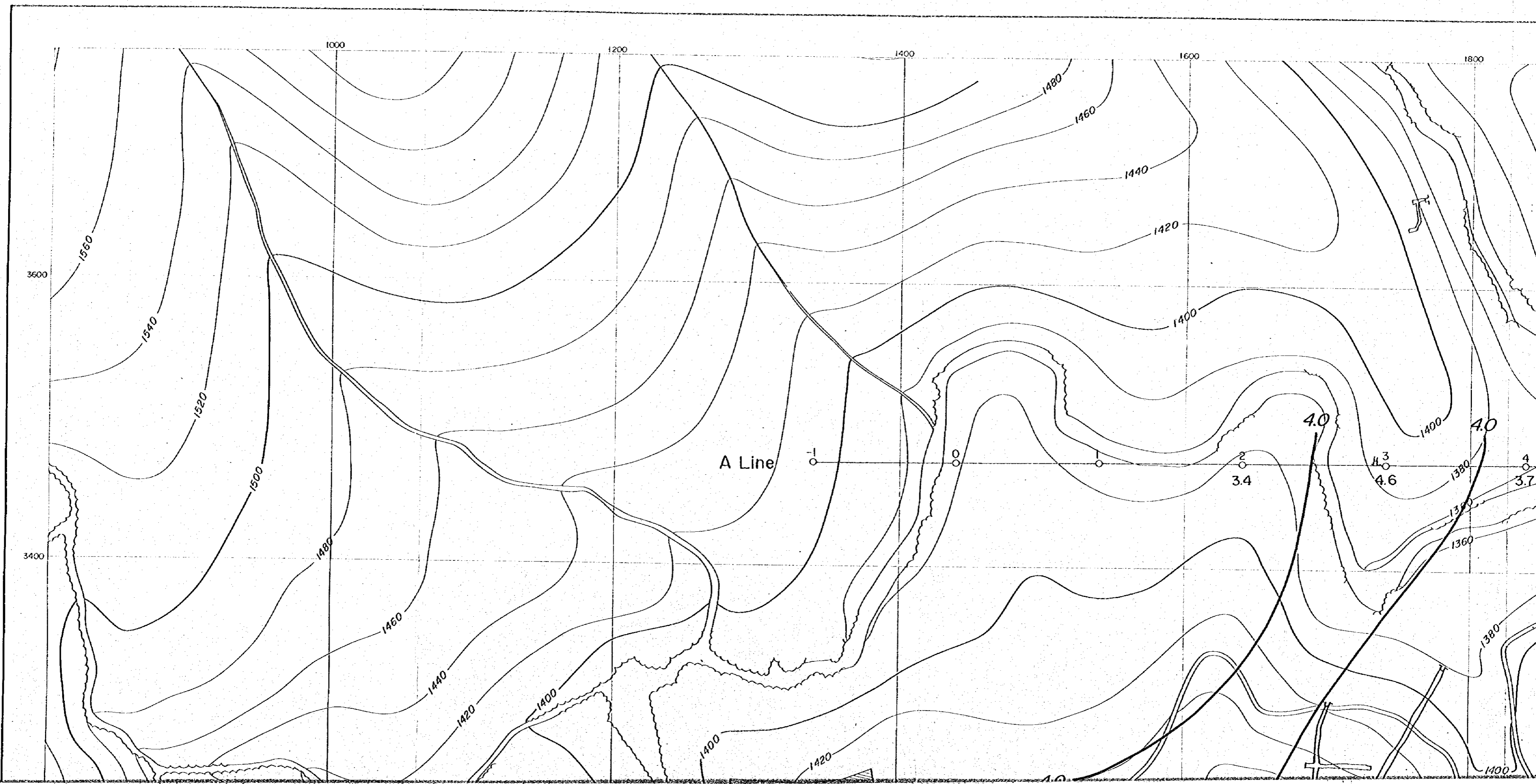
LEGEND

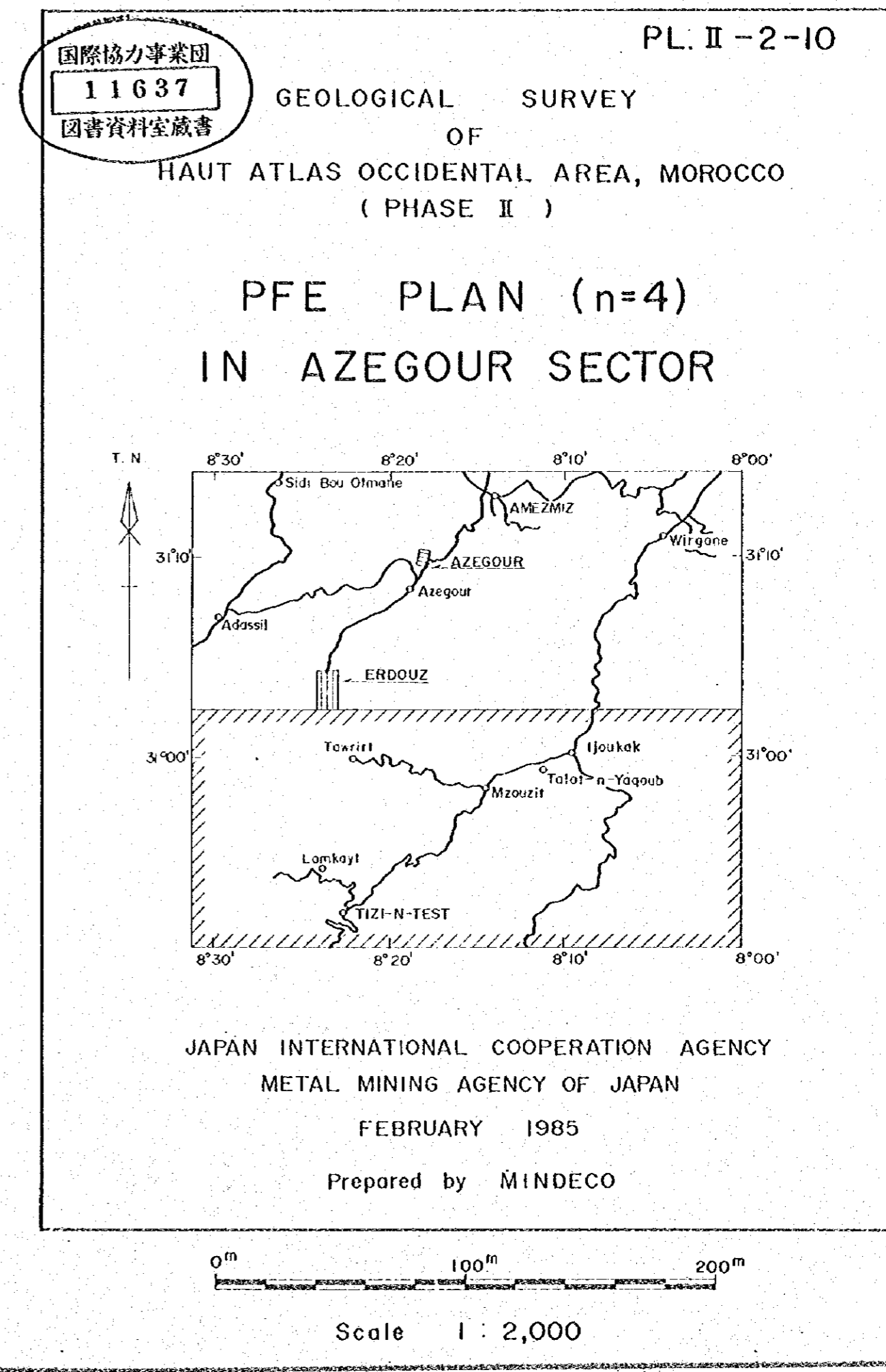
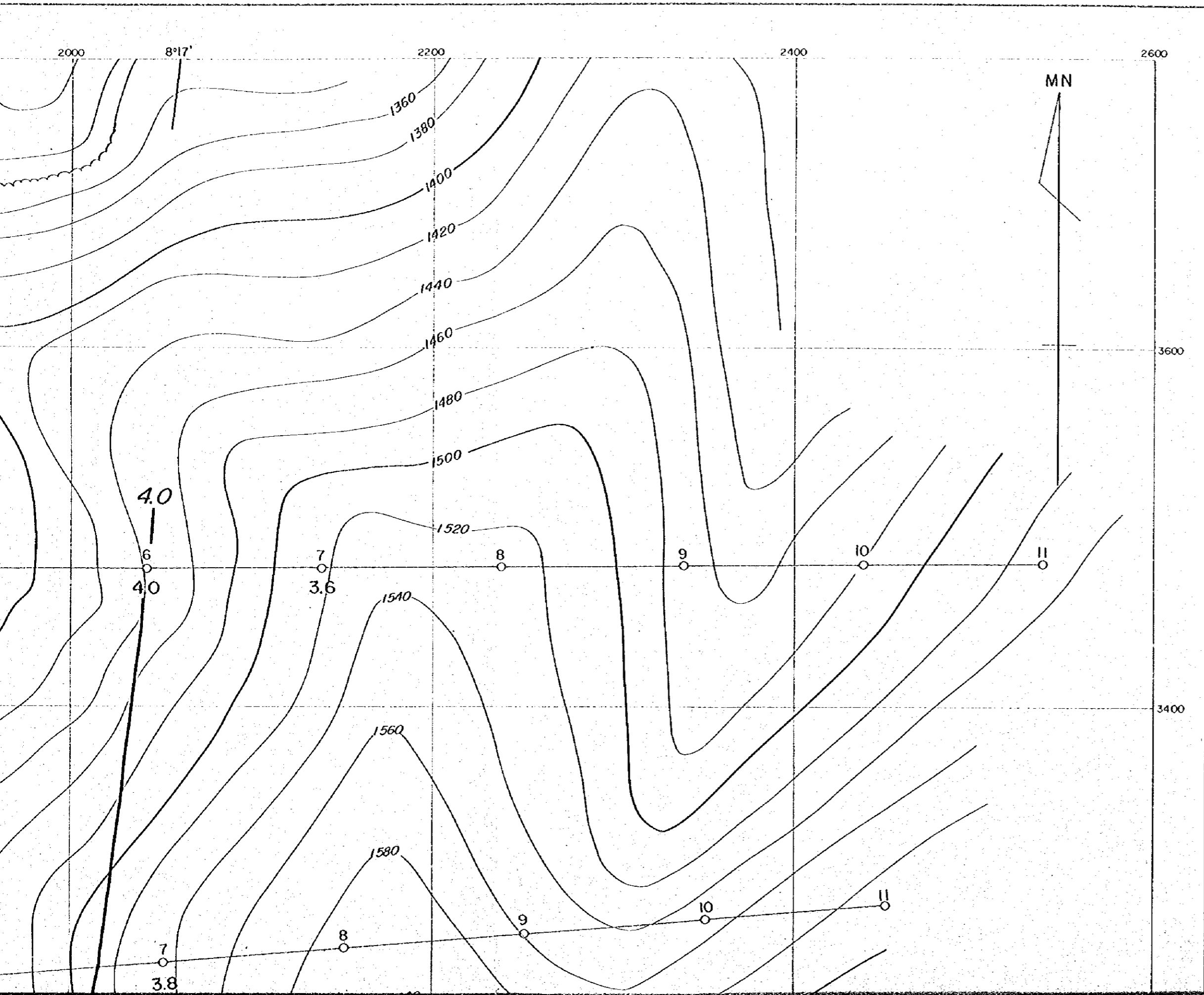


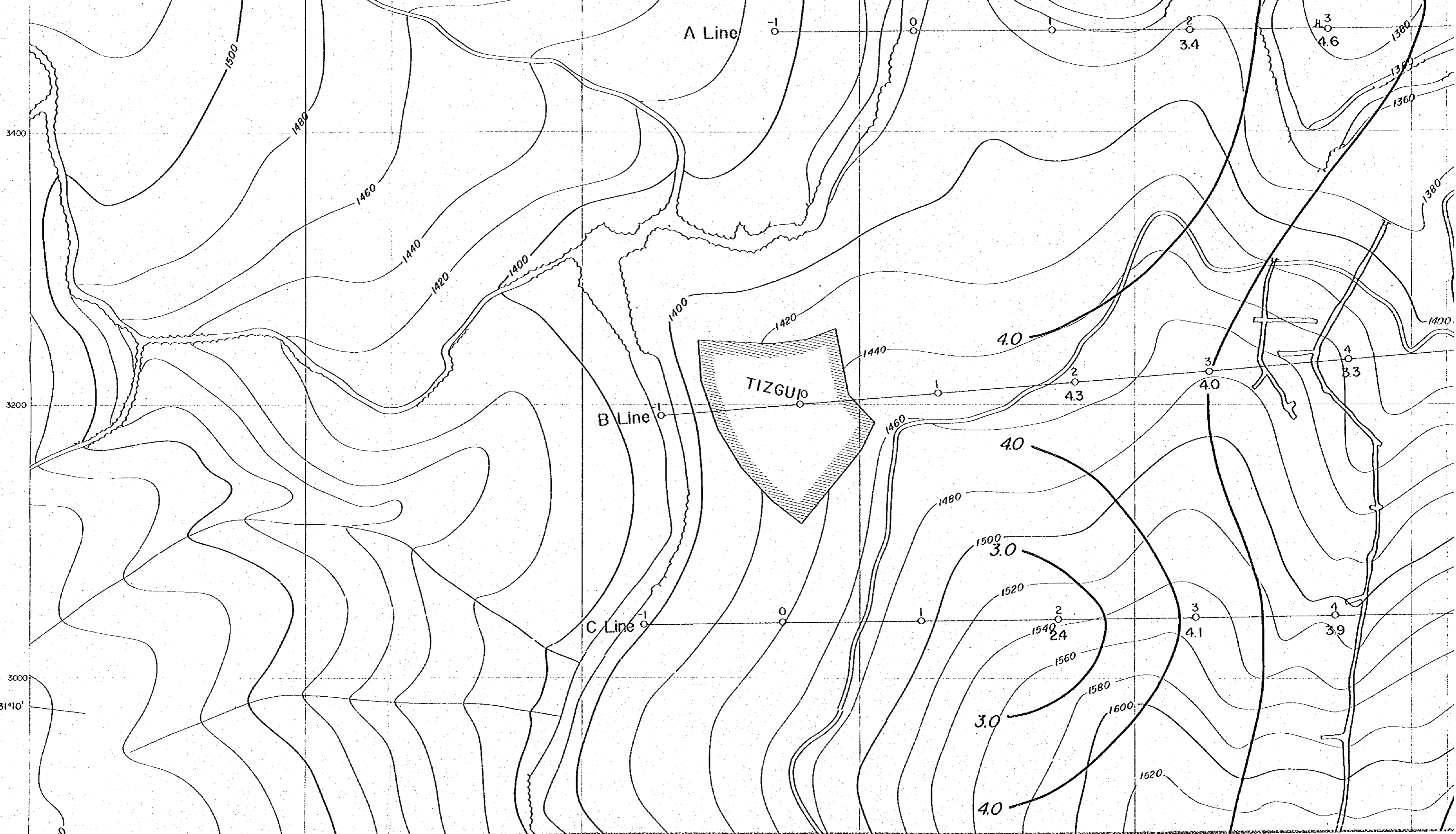












A Line

1

0

2

3.4

4.3

4.6

3400

1500

1480

1460

1440

1420

1400

1400

1420

1440

4.0

2

4.3

3

4.0

4

3.3

3200

B Line

1

TIZGUI

1460

4.0

1480

1500

3.0

1520

2

2.4

1540

1560

3.0

1580

1600

4.0

1620

3

4.1

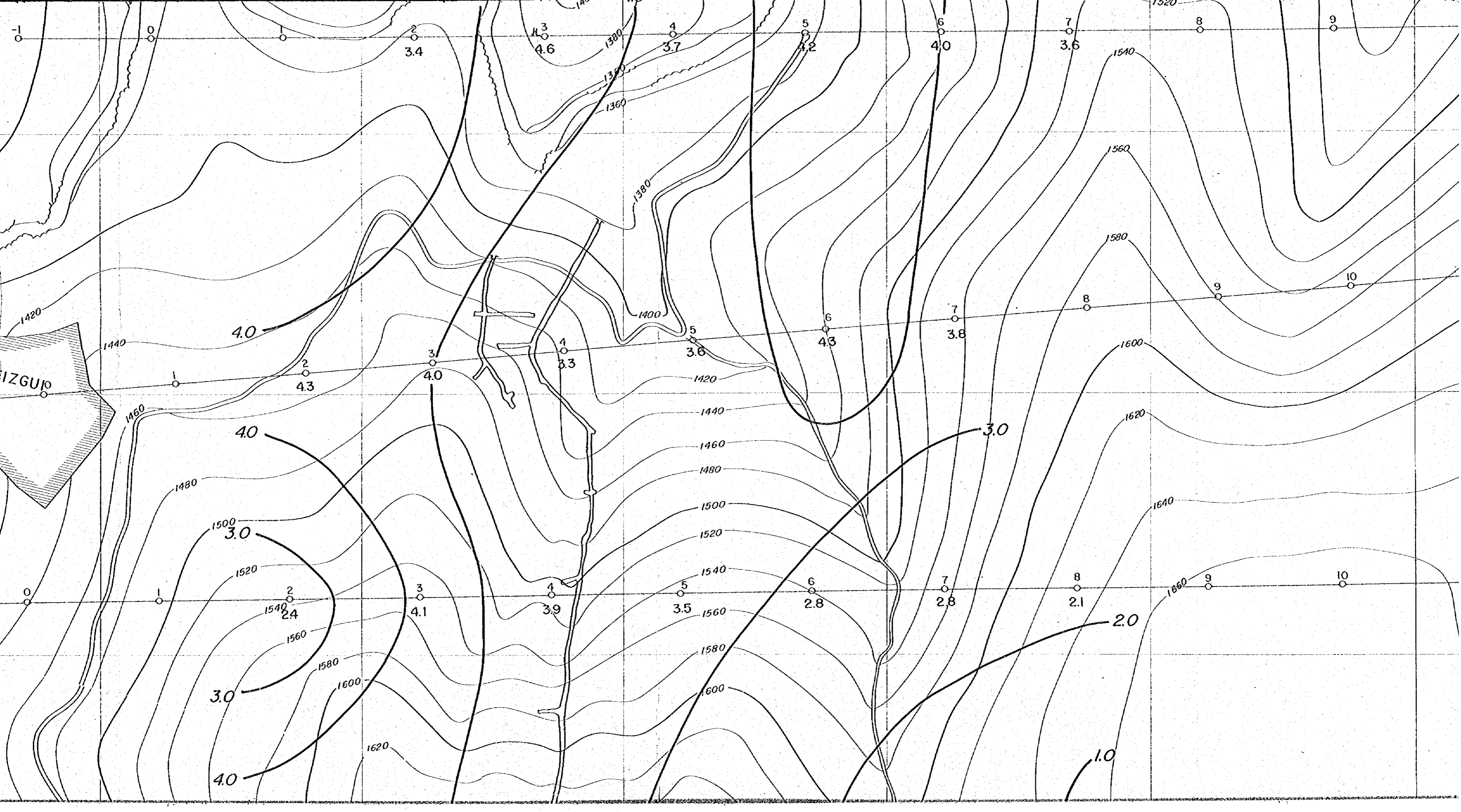
4

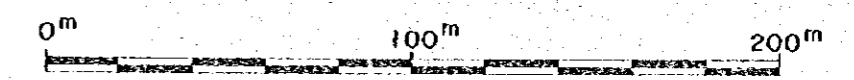
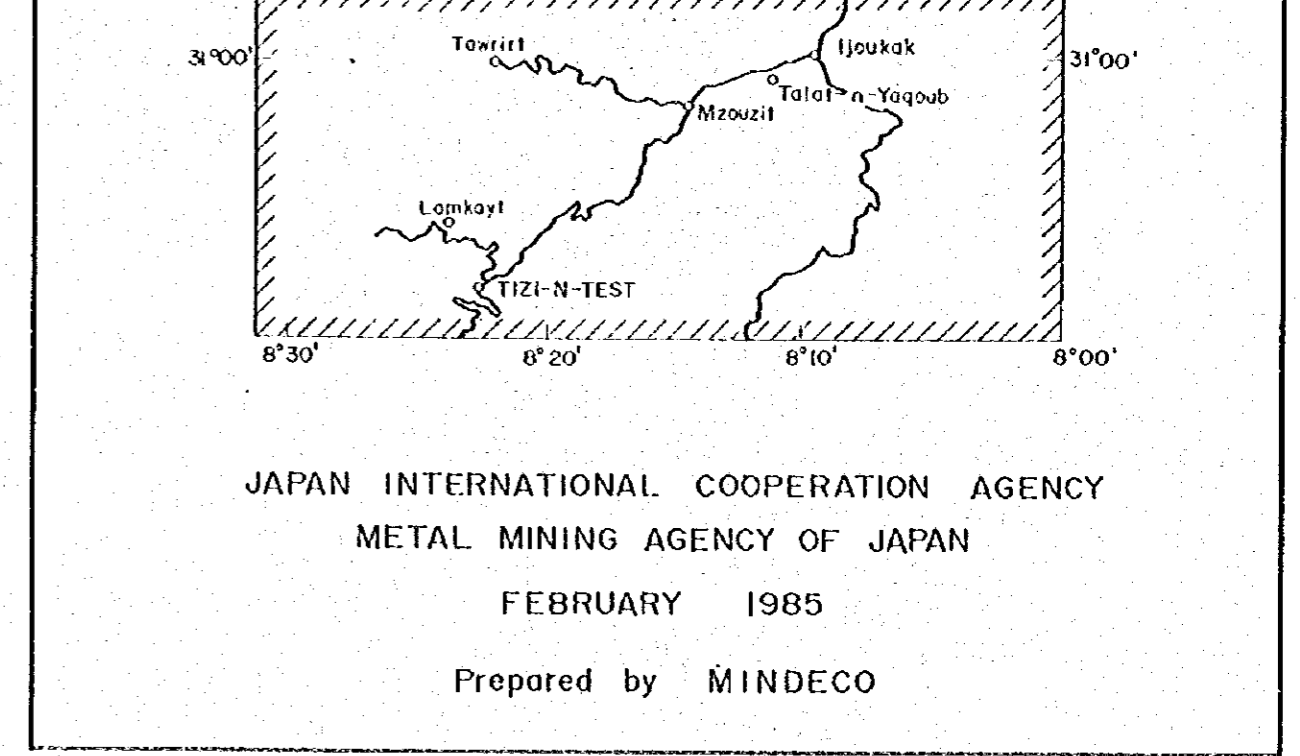
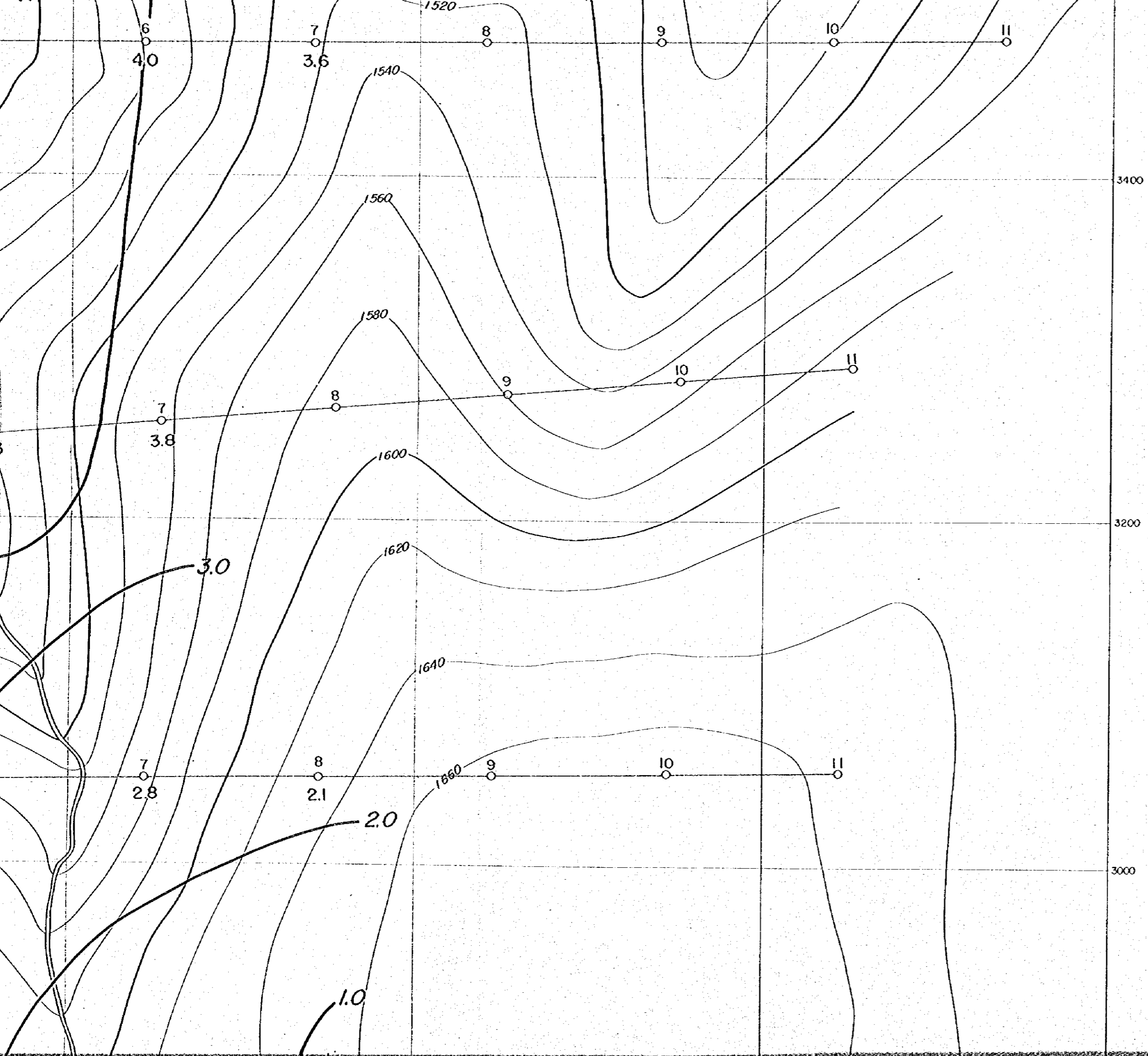
3.9

3000

31°10'

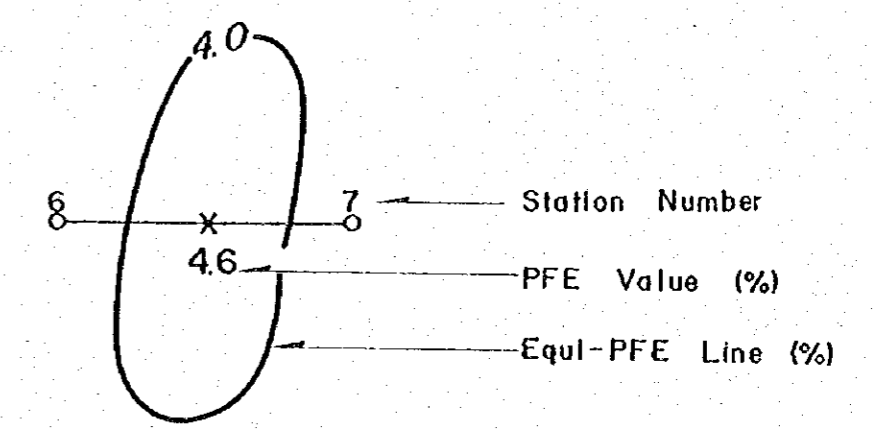
S

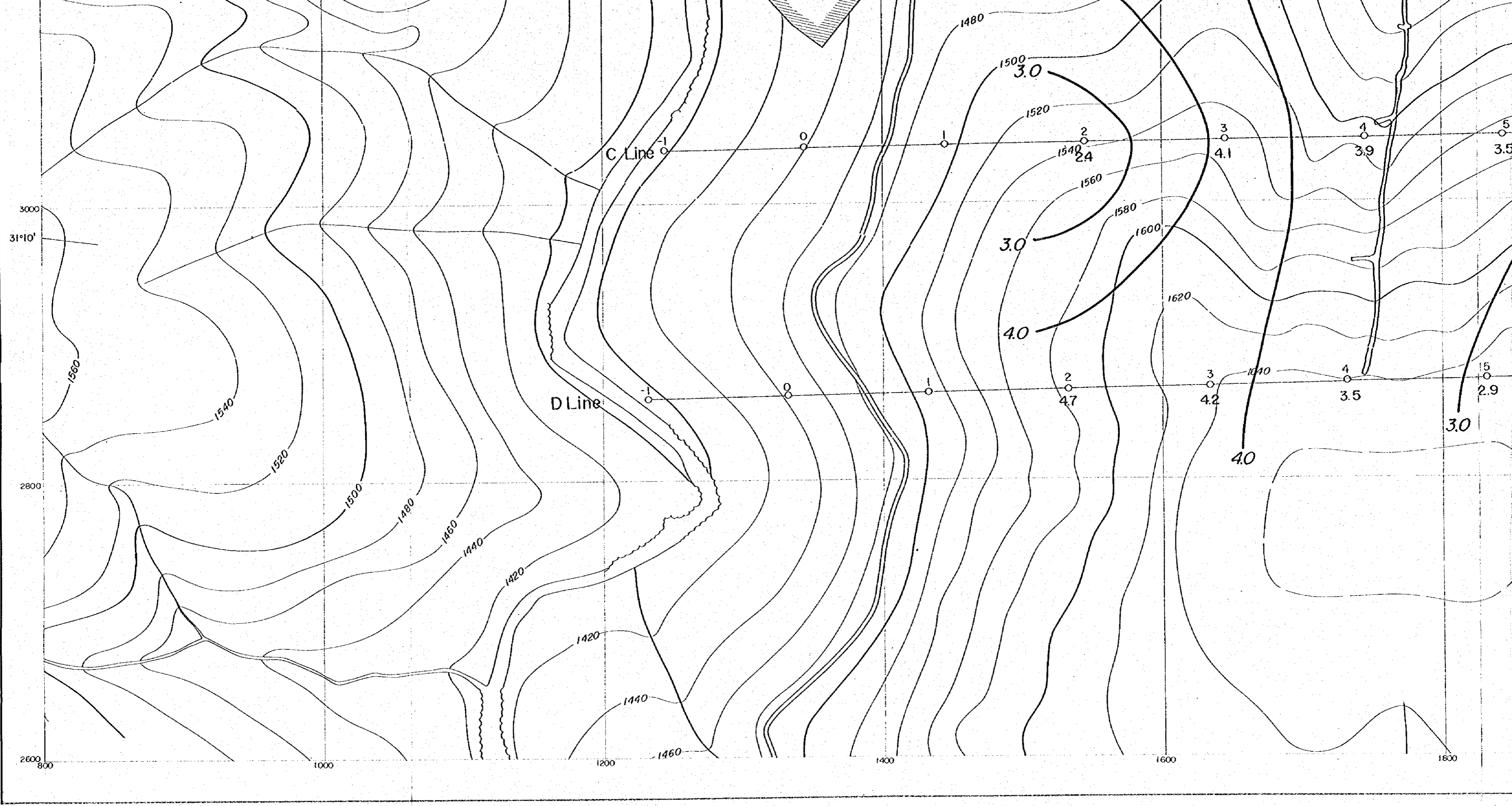


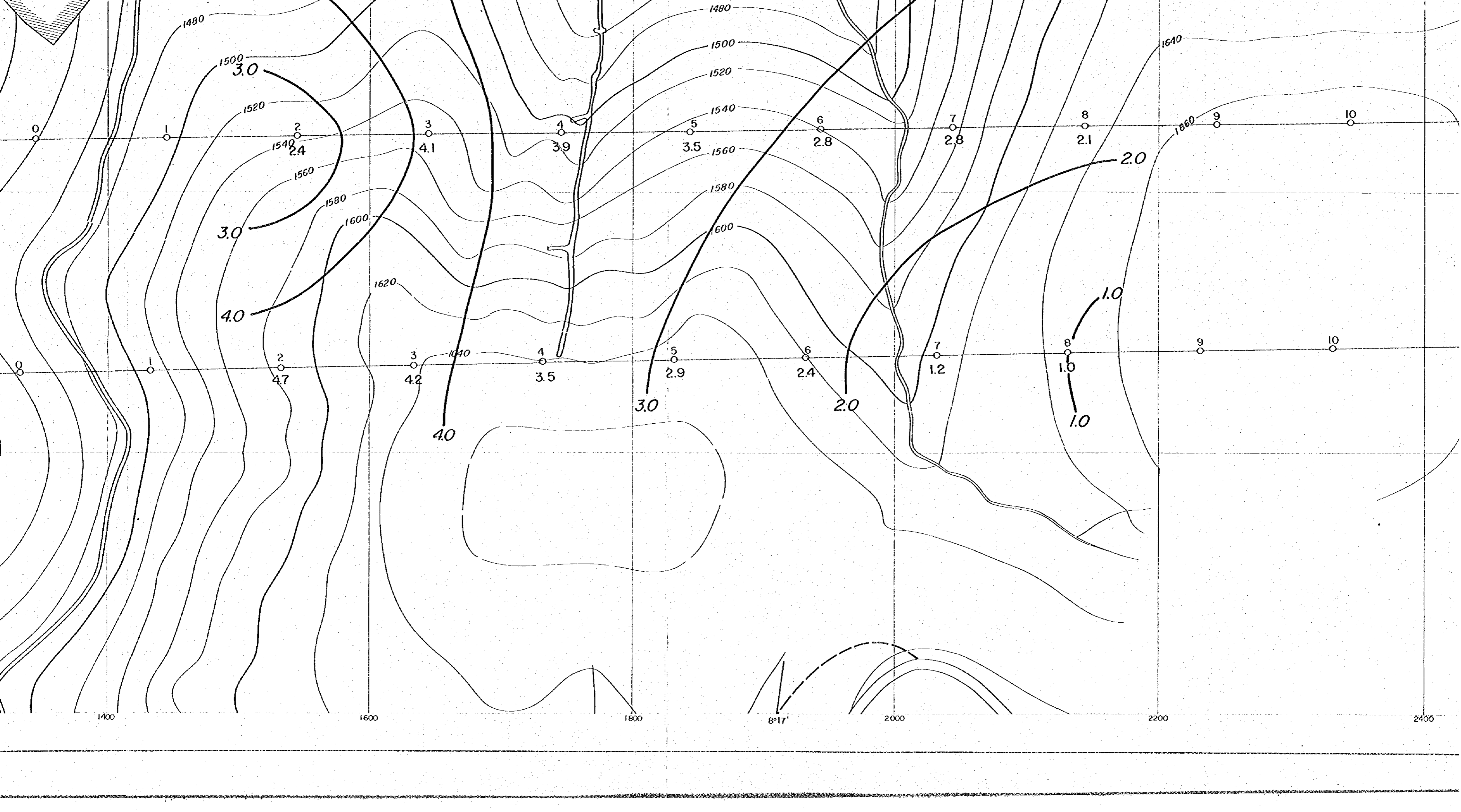


Scale 1 : 2,000

LEGEND







1480

1500

1520

1540

1560

1580

1600

1620

1640

1660

1480

1500

1520

1540

1560

1580

1600

1640

1660

1400

1600

1800

8°17'

2000

2200

2400

3.0

2

2.4

3

4.1

4

3.9

5

3.5

6

2.8

7

2.8

8

2.1

9

10

3.0

4.0

2

4.7

3

4.2

4

3.5

5

2.9

6

2.4

7

1.2

8

1.0

9

10

4.0

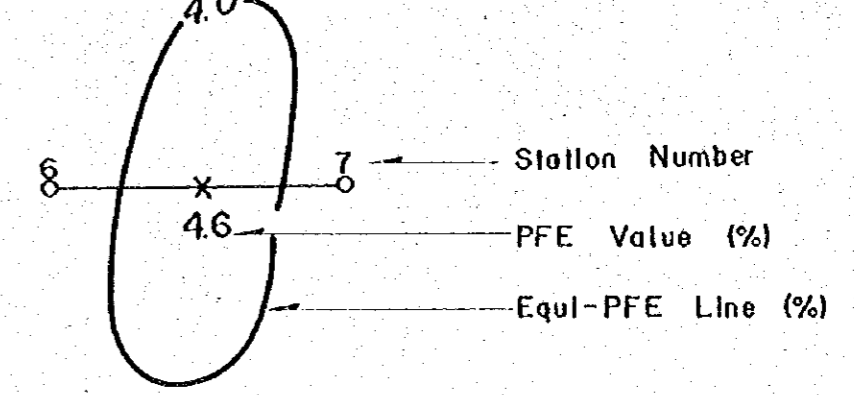
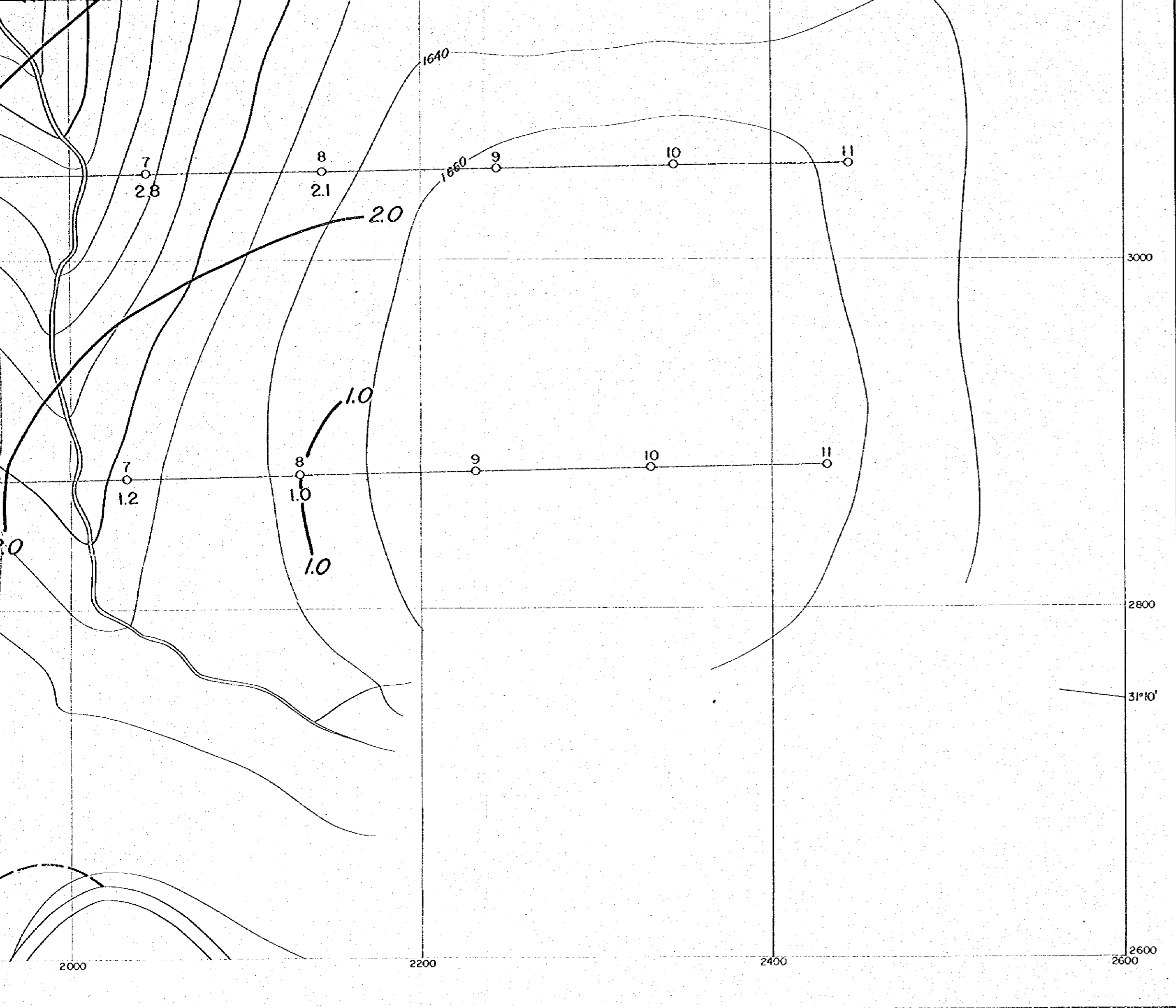
3.0

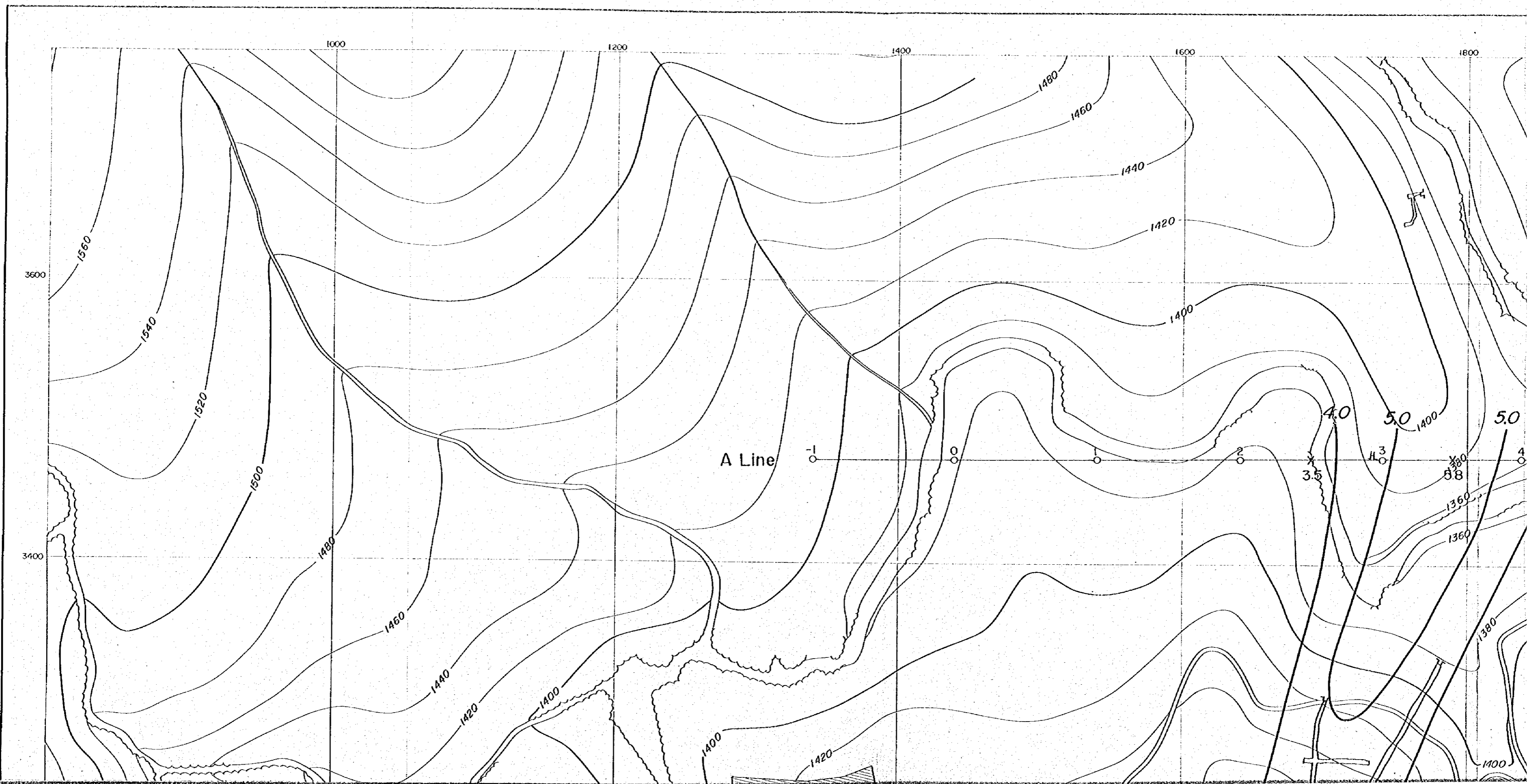
2.0

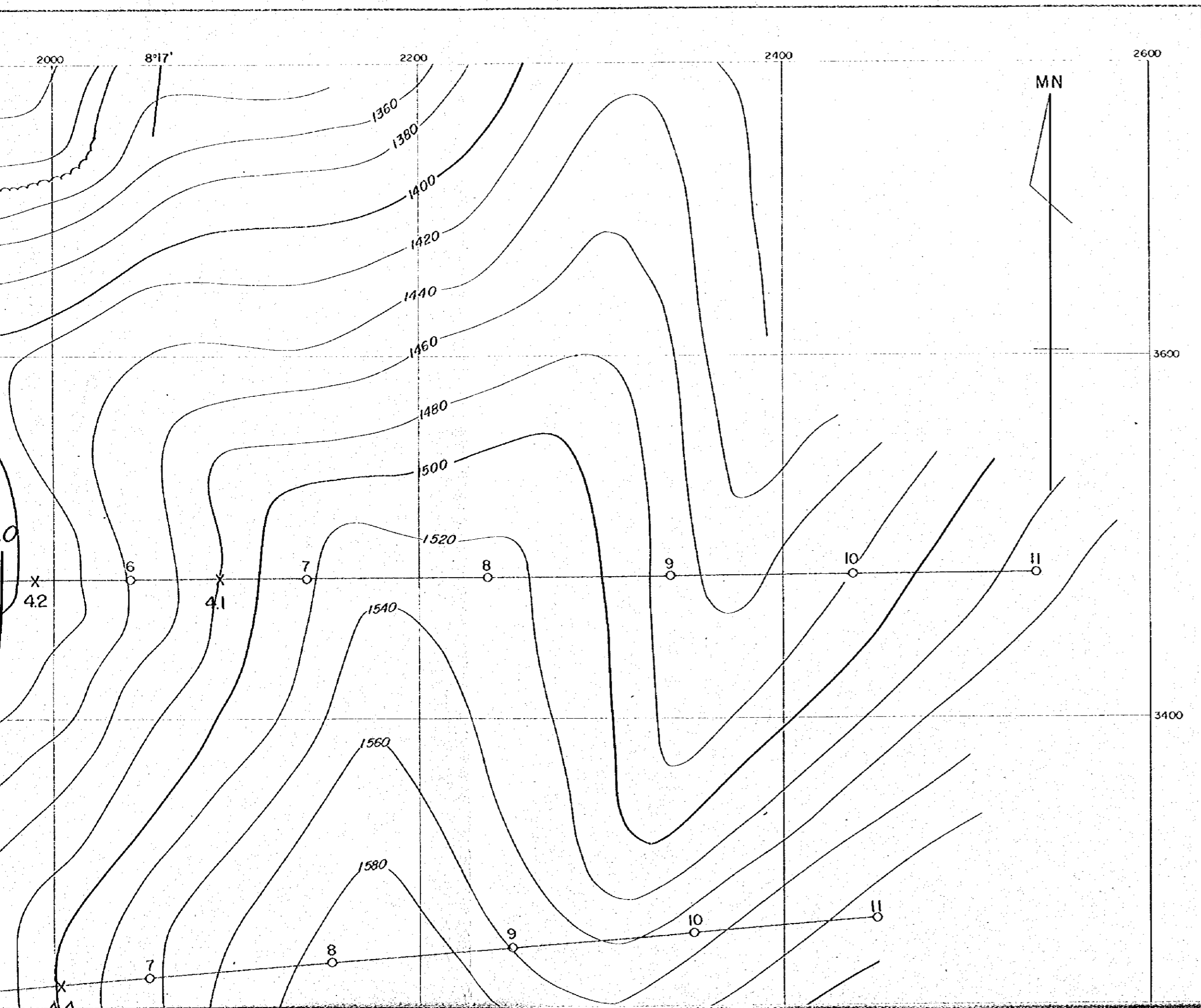
1.0

1.0

2.0





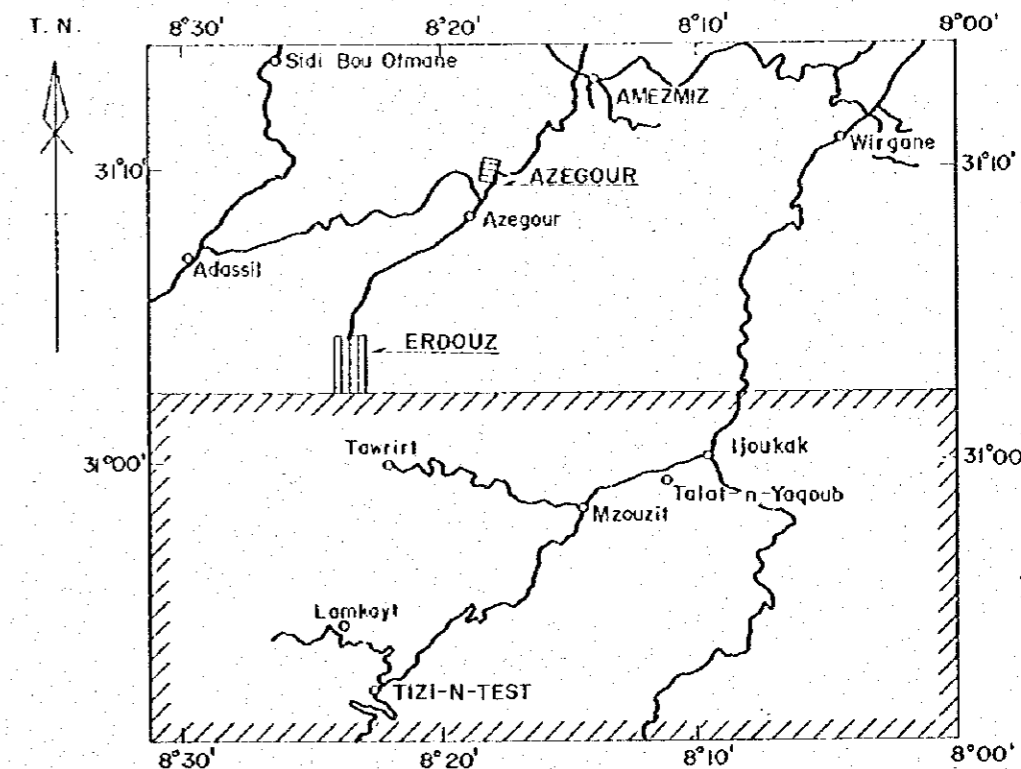


国際協力事業団
11637
図書資料室蔵書

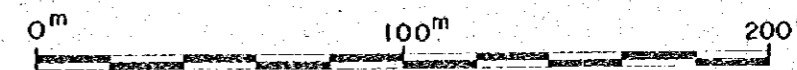
PL. II-2-II

GEOLOGICAL SURVEY
OF
HAUT ATLAS OCCIDENTAL AREA, MOROCCO
(PHASE II)

PFE PLAN (n=5)
IN AZEGOUR SECTOR



JAPAN INTERNATIONAL COOPERATION AGENCY
METAL MINING AGENCY OF JAPAN
FEBRUARY 1985
Prepared by MINDECO



Scale 1 : 2,000

