

A Line

TIZGUJO

0.89

0.29

0.50

0.56

2.70

0.86

0.44

6.50

0.92

0.23

0.48

1.70

0.60

1.50

0.32

2.50

0.41

0.88

1.70

0.28

0.72

2.60

0.88

2.10

5.80

0.5

1.50

1.60

1.620

1.560

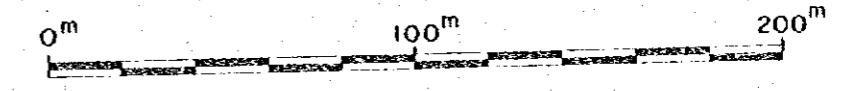
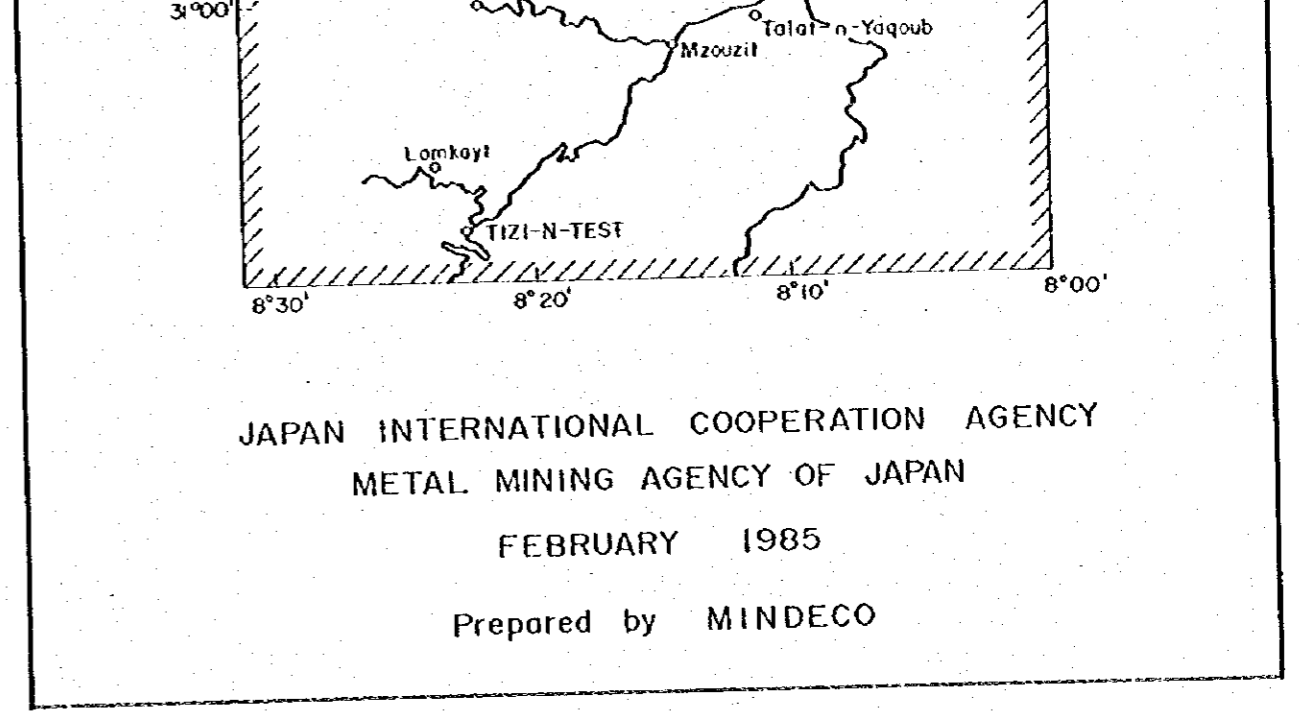
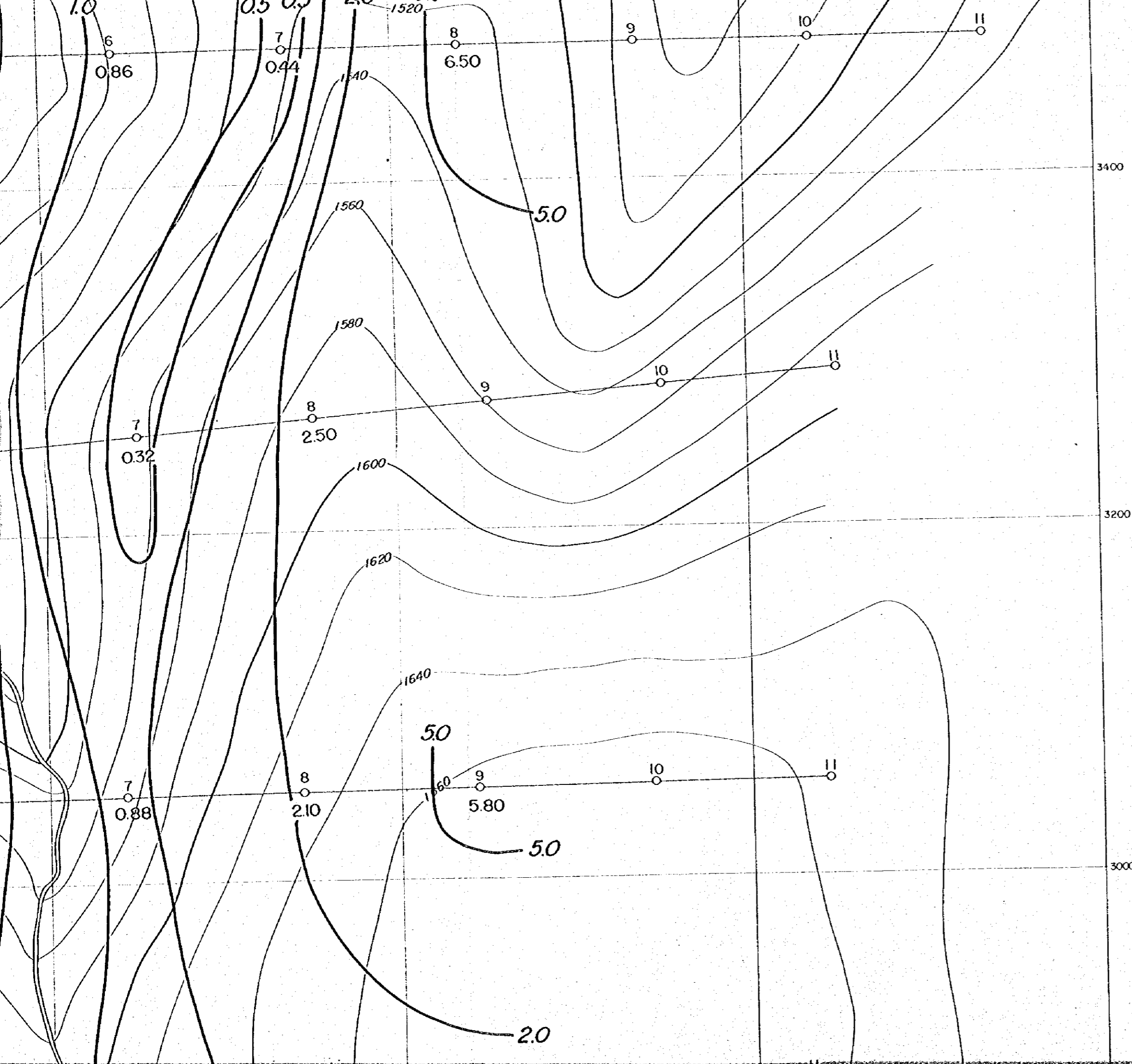
1.580

1.600

5.0

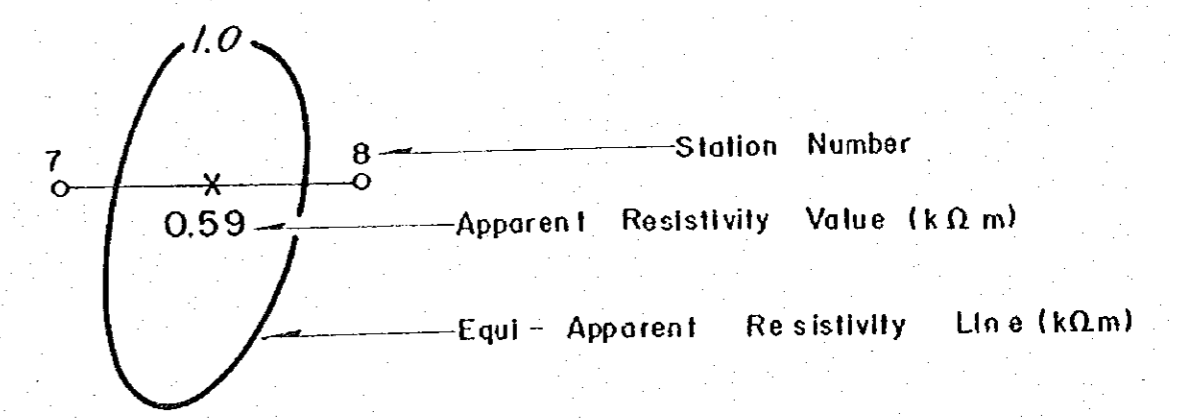
5.0

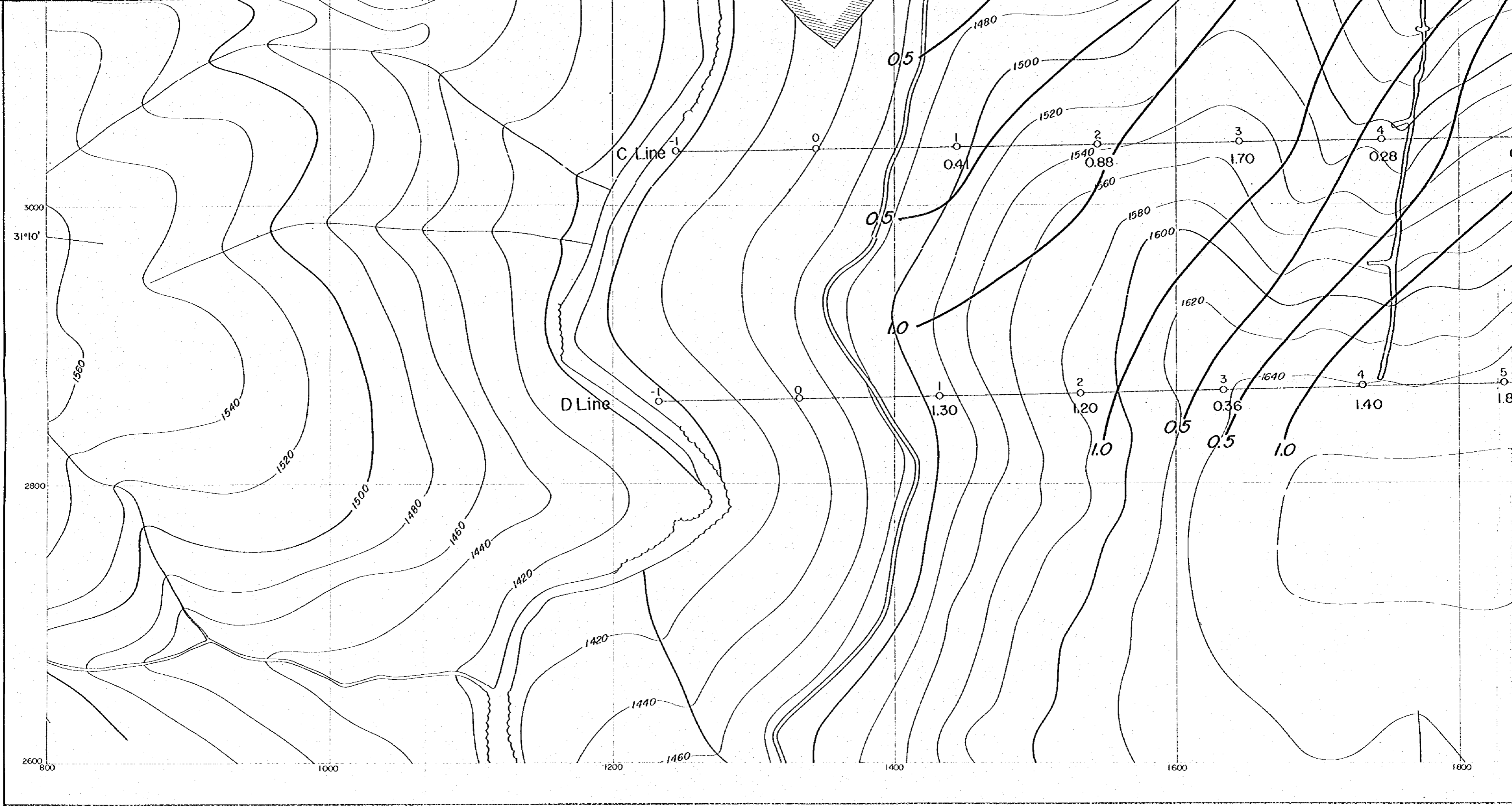
2.0

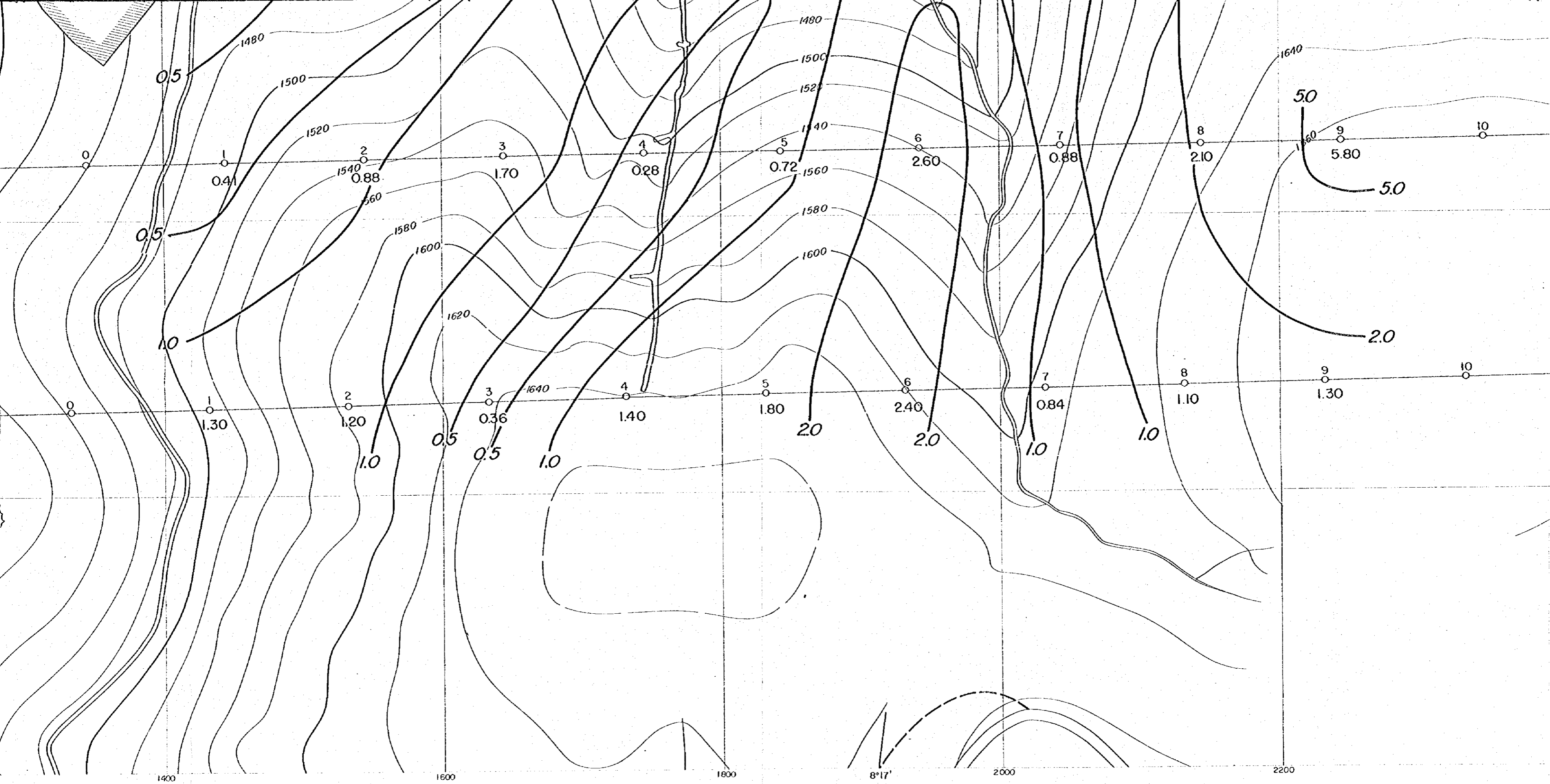


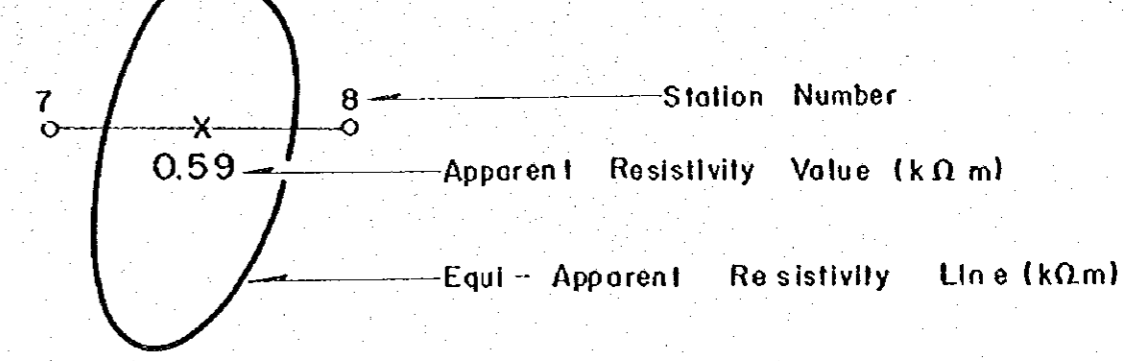
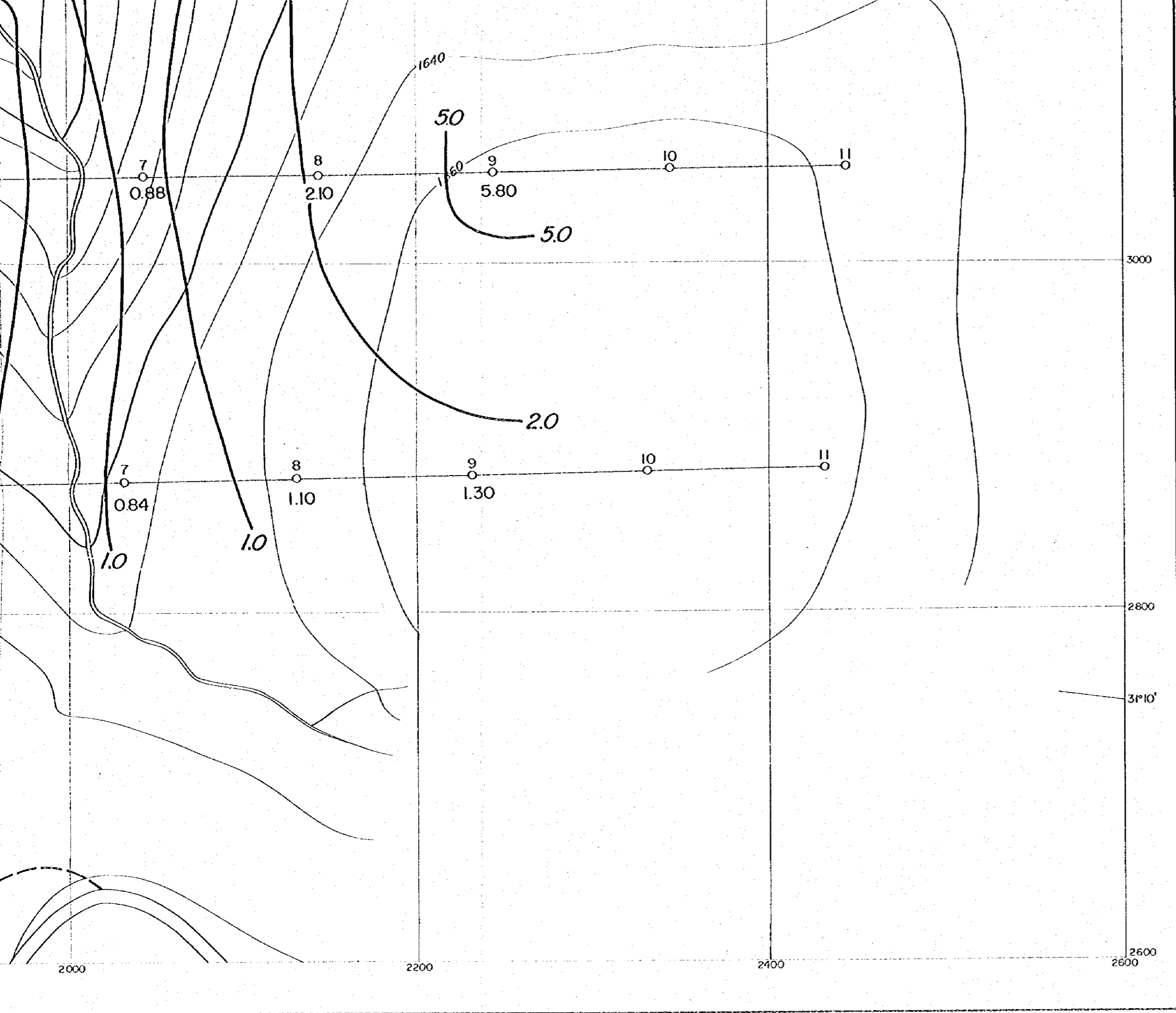
Scale 1 : 2,000

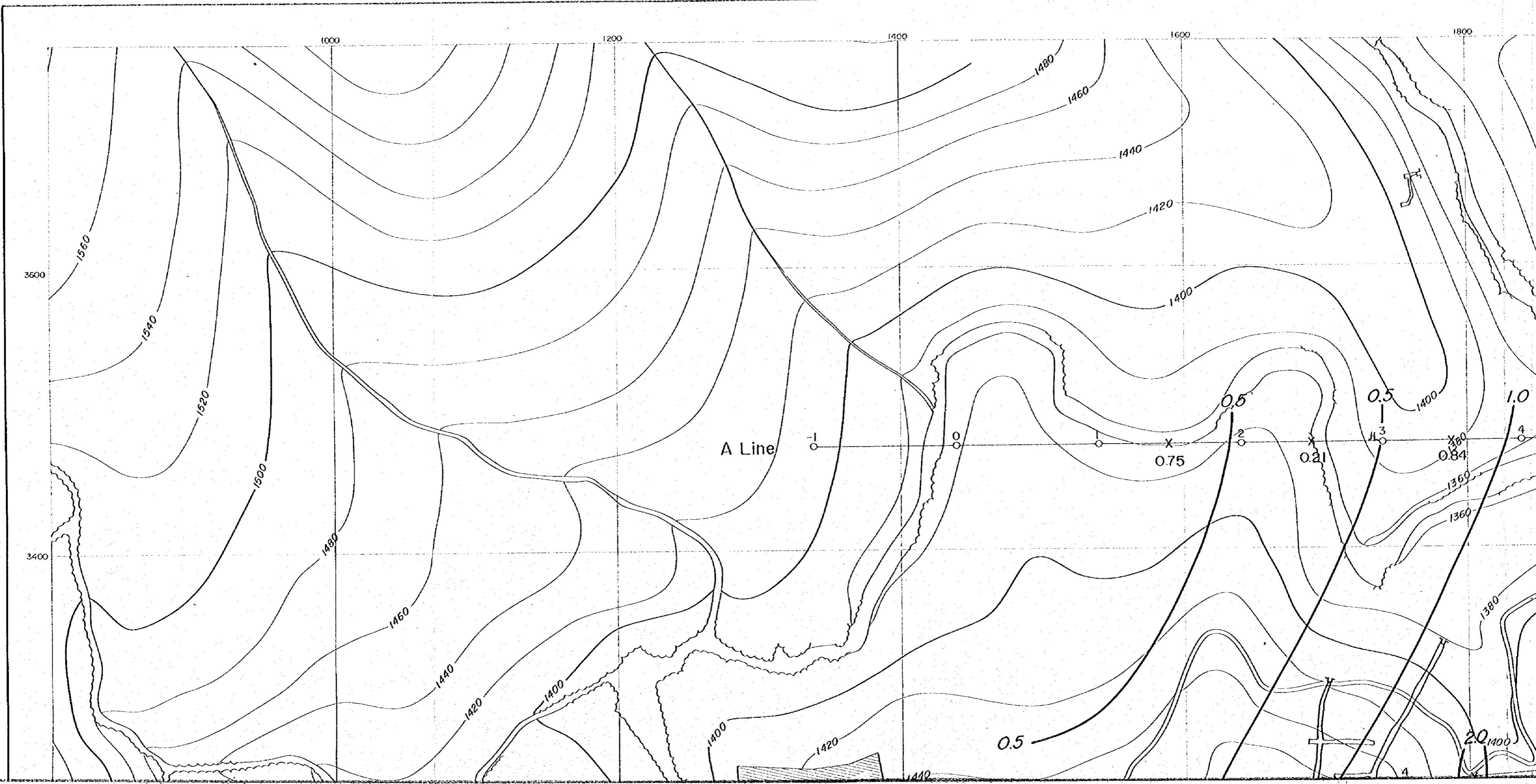
LEGEND

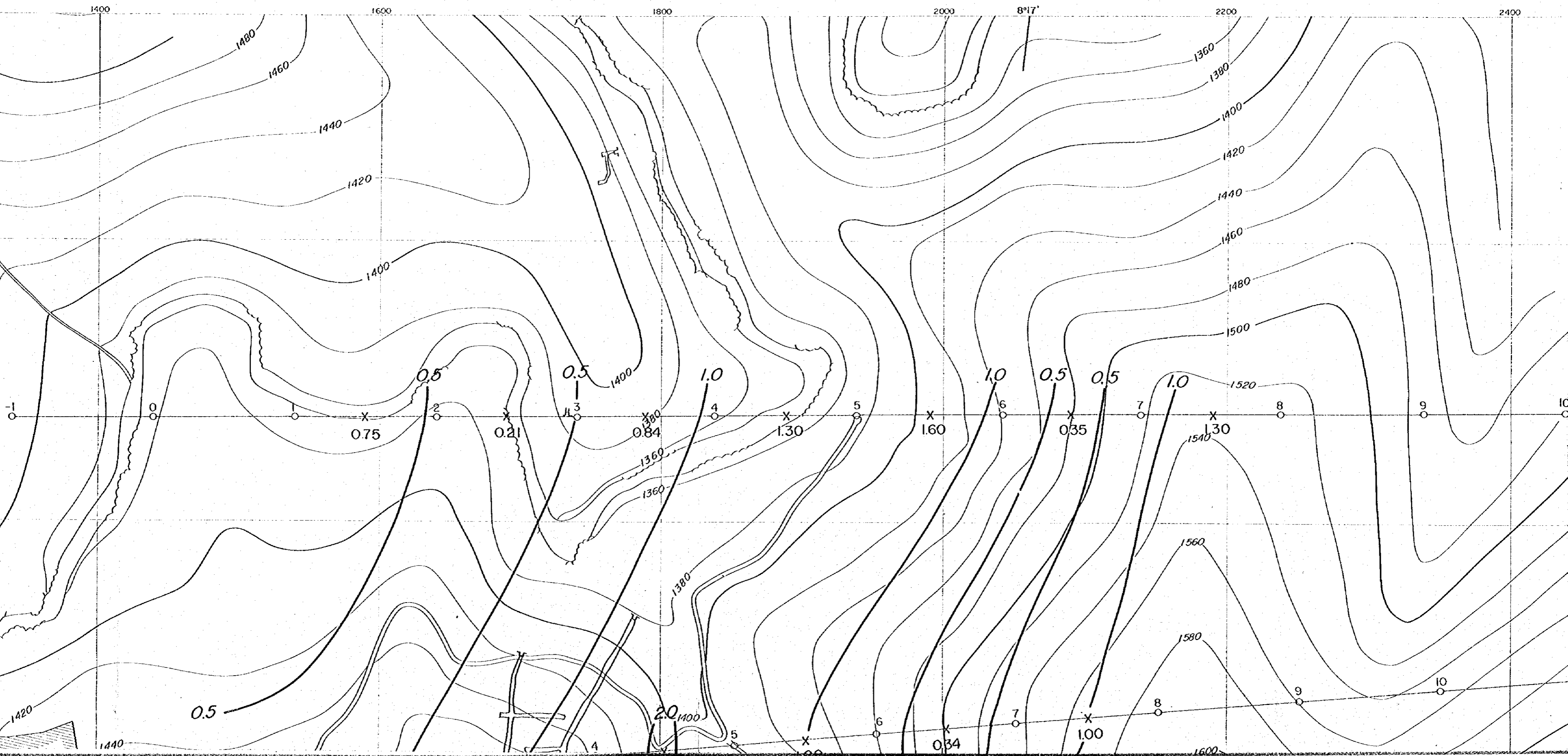


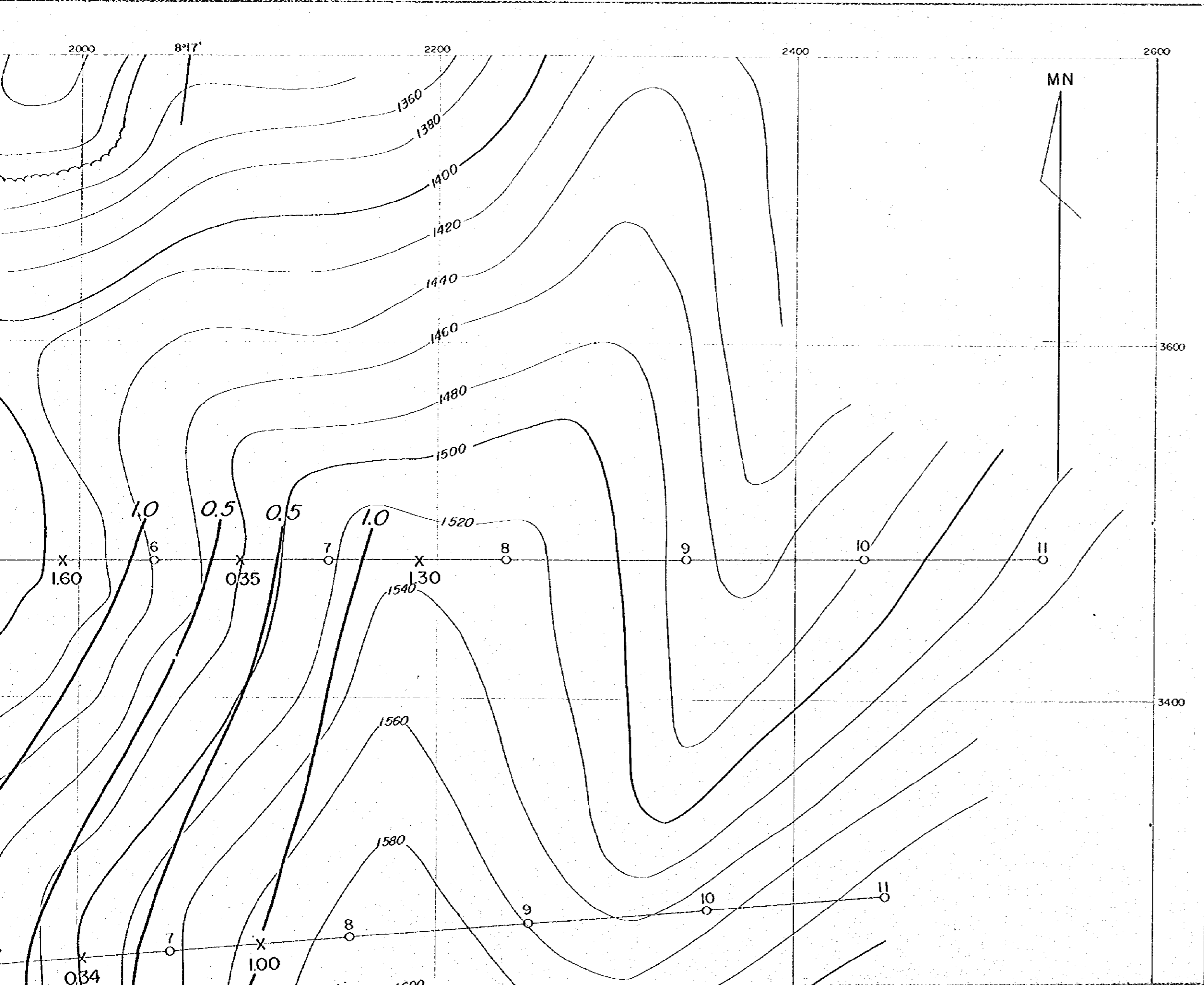












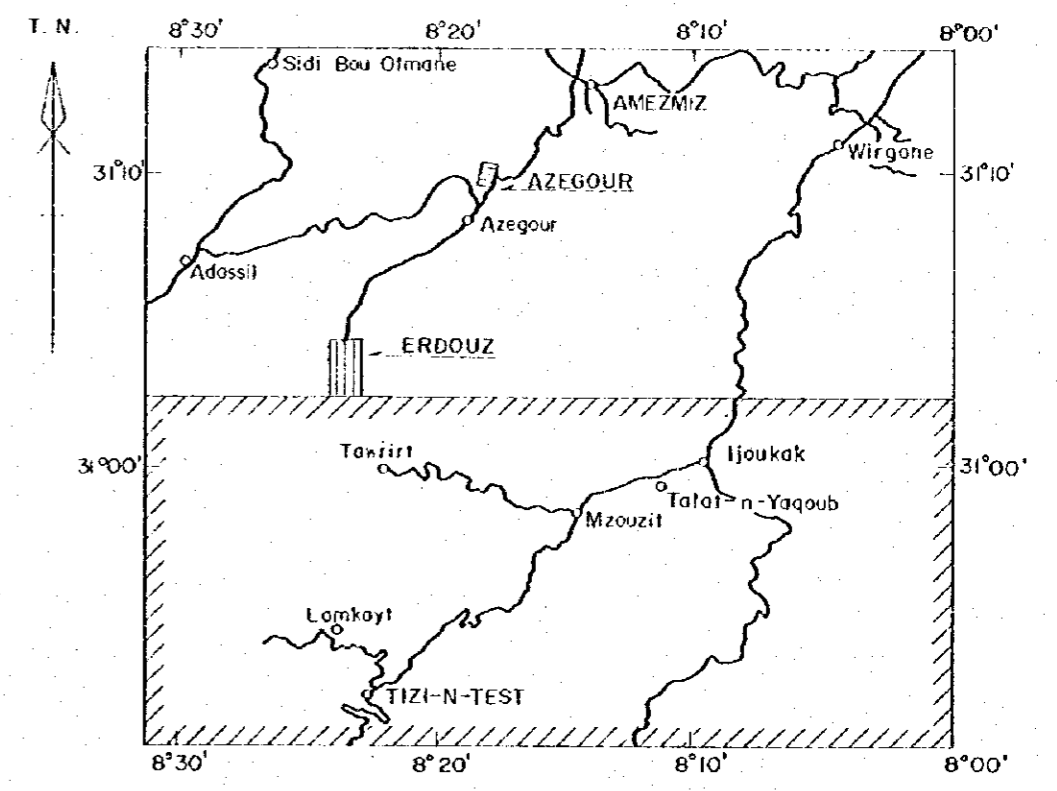
国際協力事業団  
11637  
図書資料室蔵書

PL. II-2-4

GEOLOGICAL SURVEY  
OF

HAUT ATLAS OCCIDENTAL AREA, MOROCCO  
( PHASE II )


APPARENT RESISTIVITY PLAN (n=3)  
IN AZEGOUR SECTOR



JAPAN INTERNATIONAL COOPERATION AGENCY  
METAL MINING AGENCY OF JAPAN

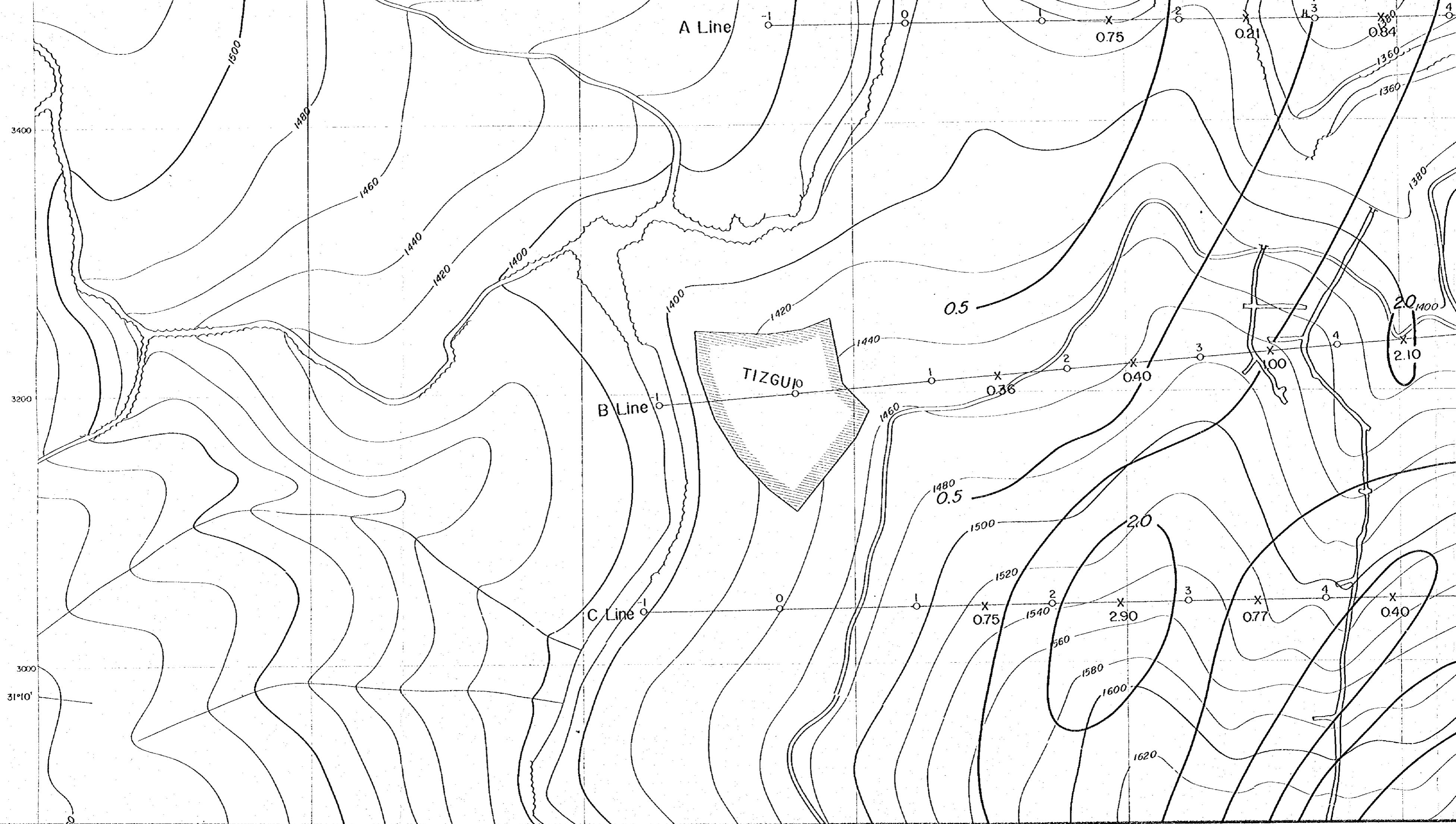
FEBRUARY 1985

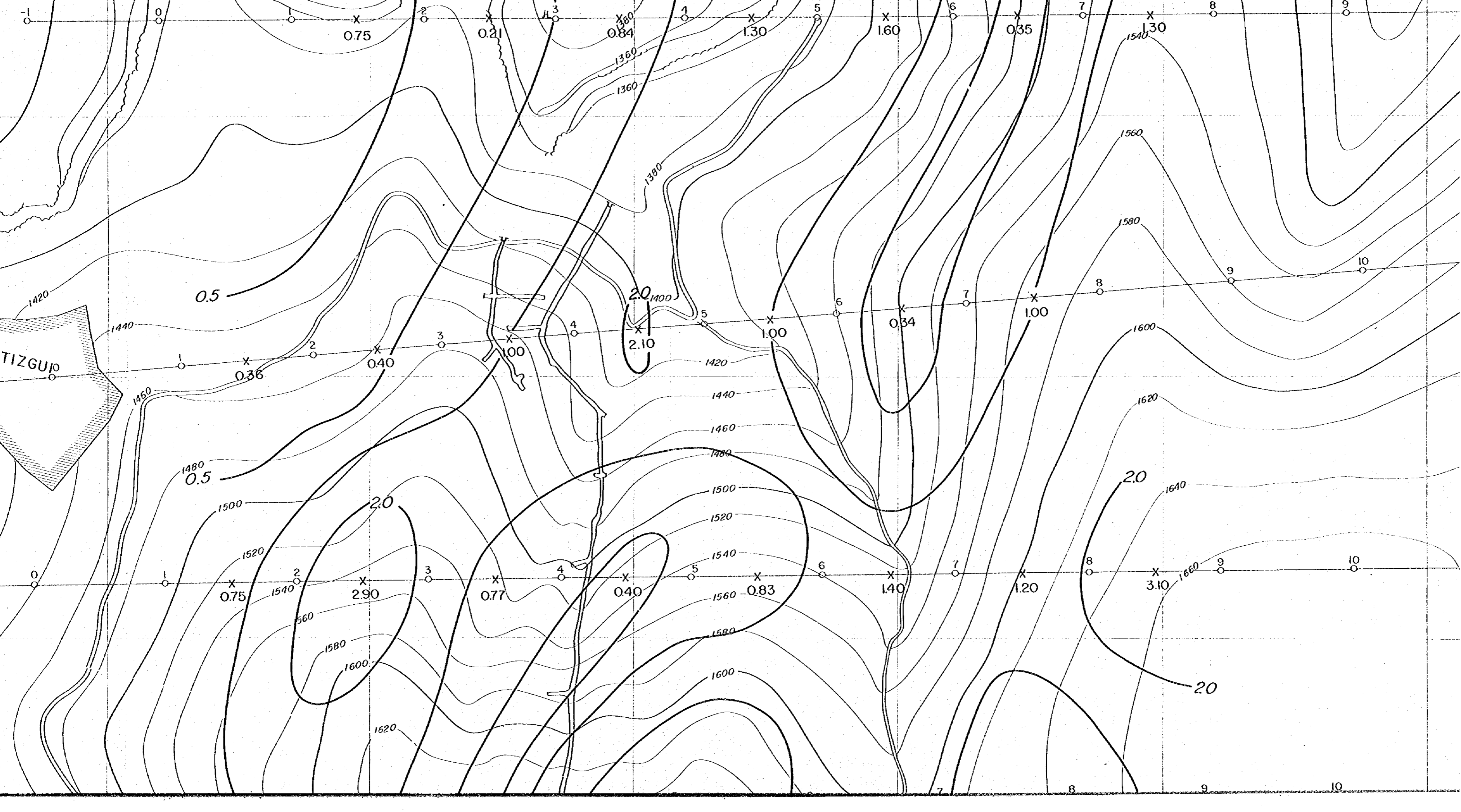
Prepared by MINDECO

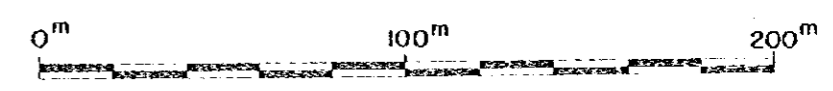
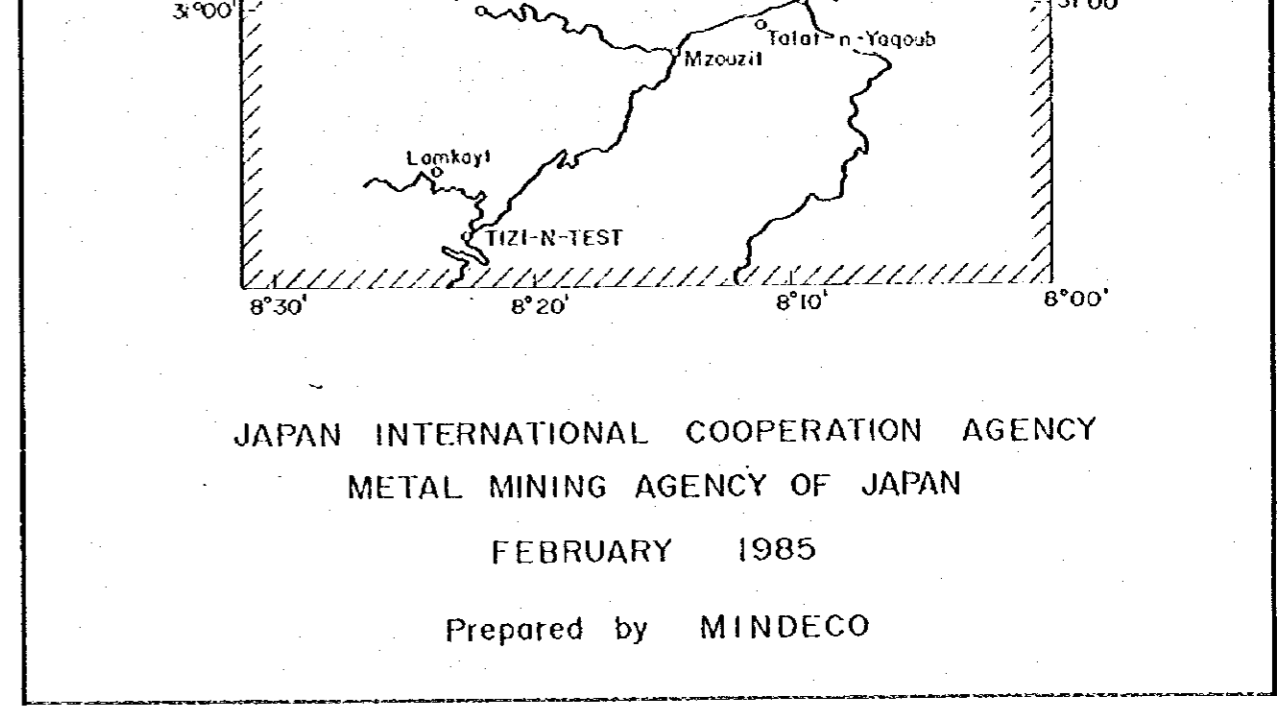
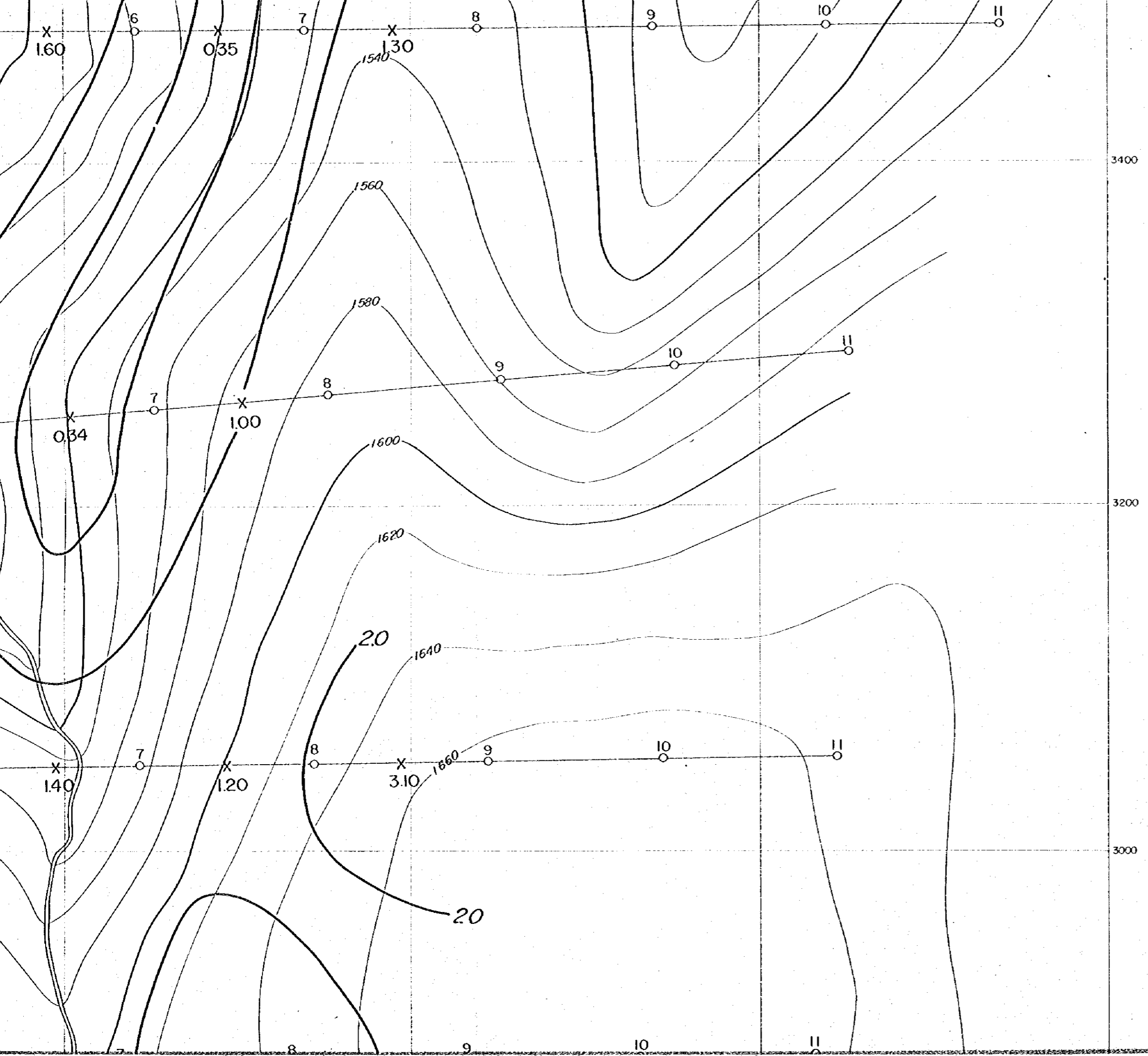


Scale 1 : 2,000



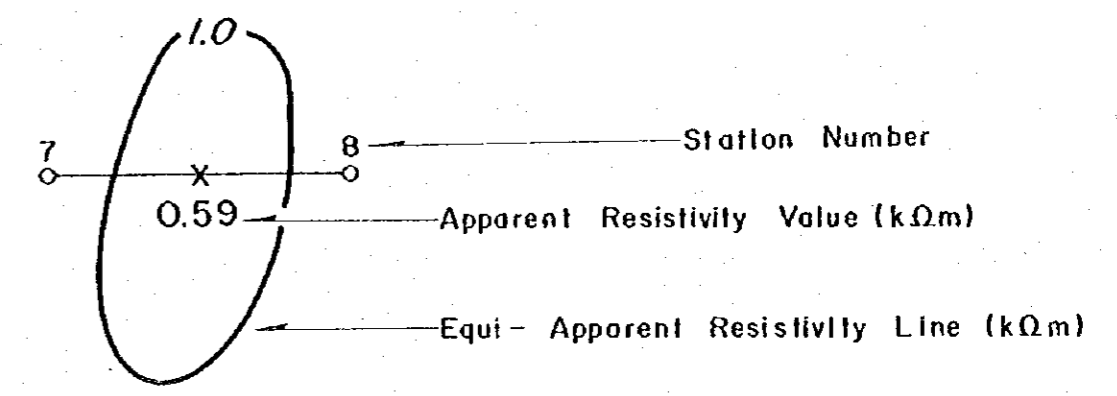


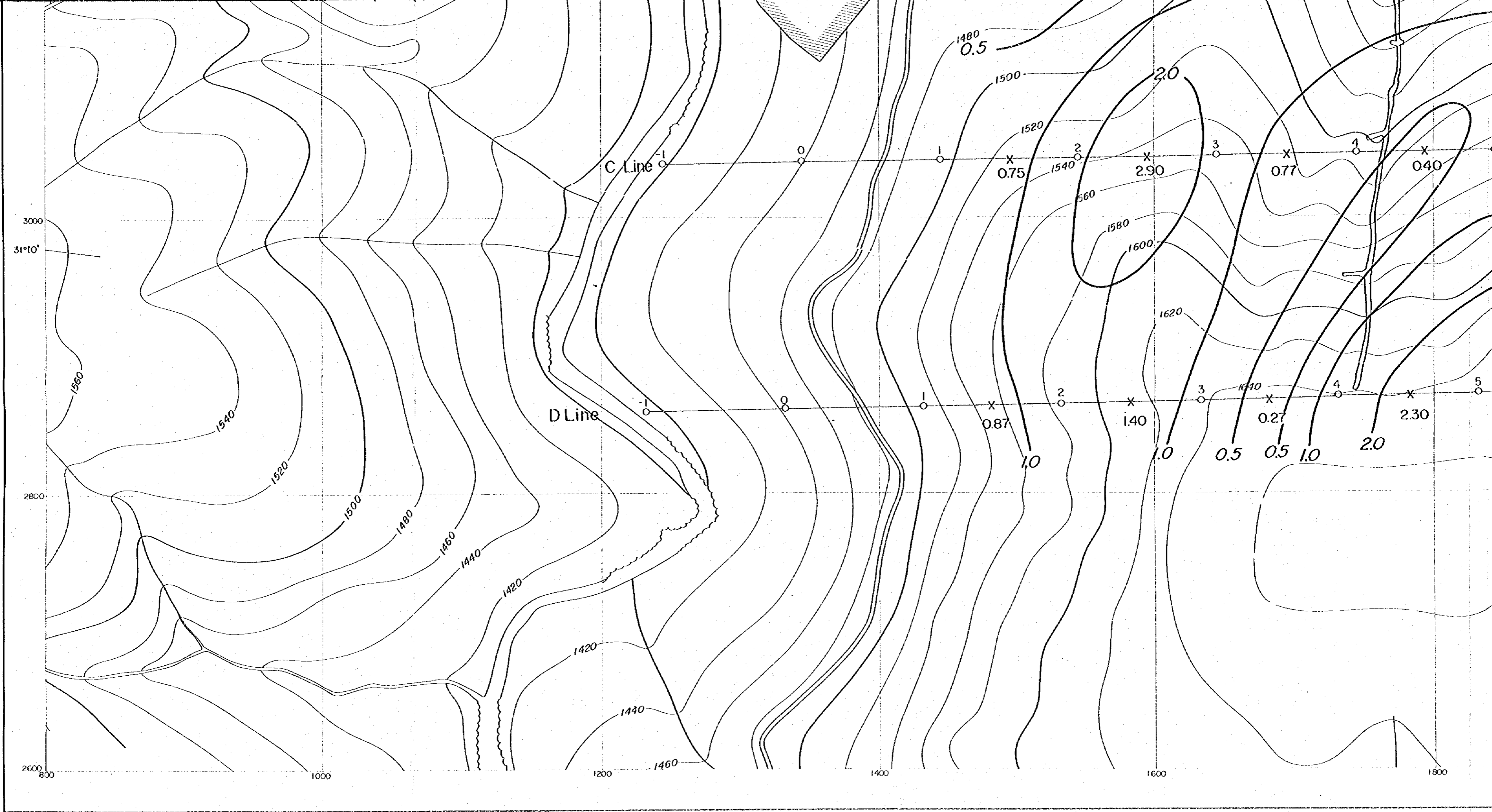


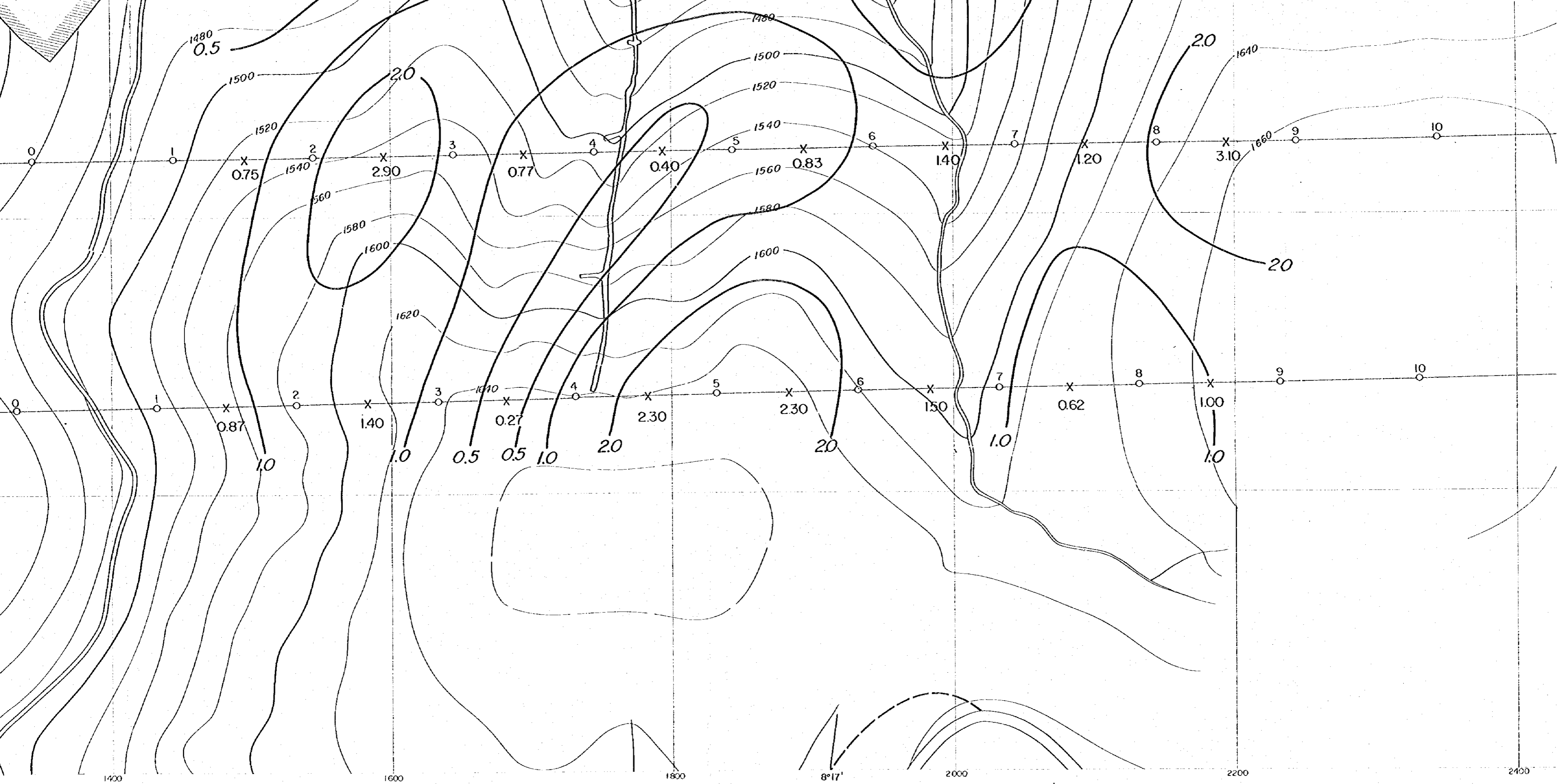


Scale 1 : 2,000

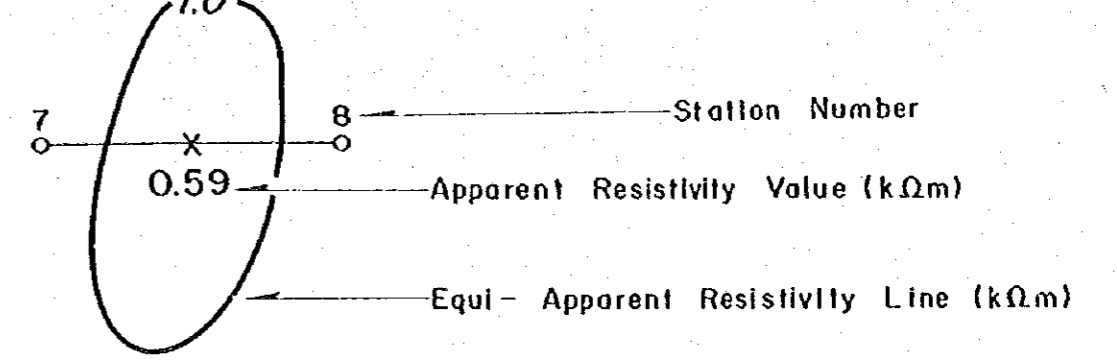
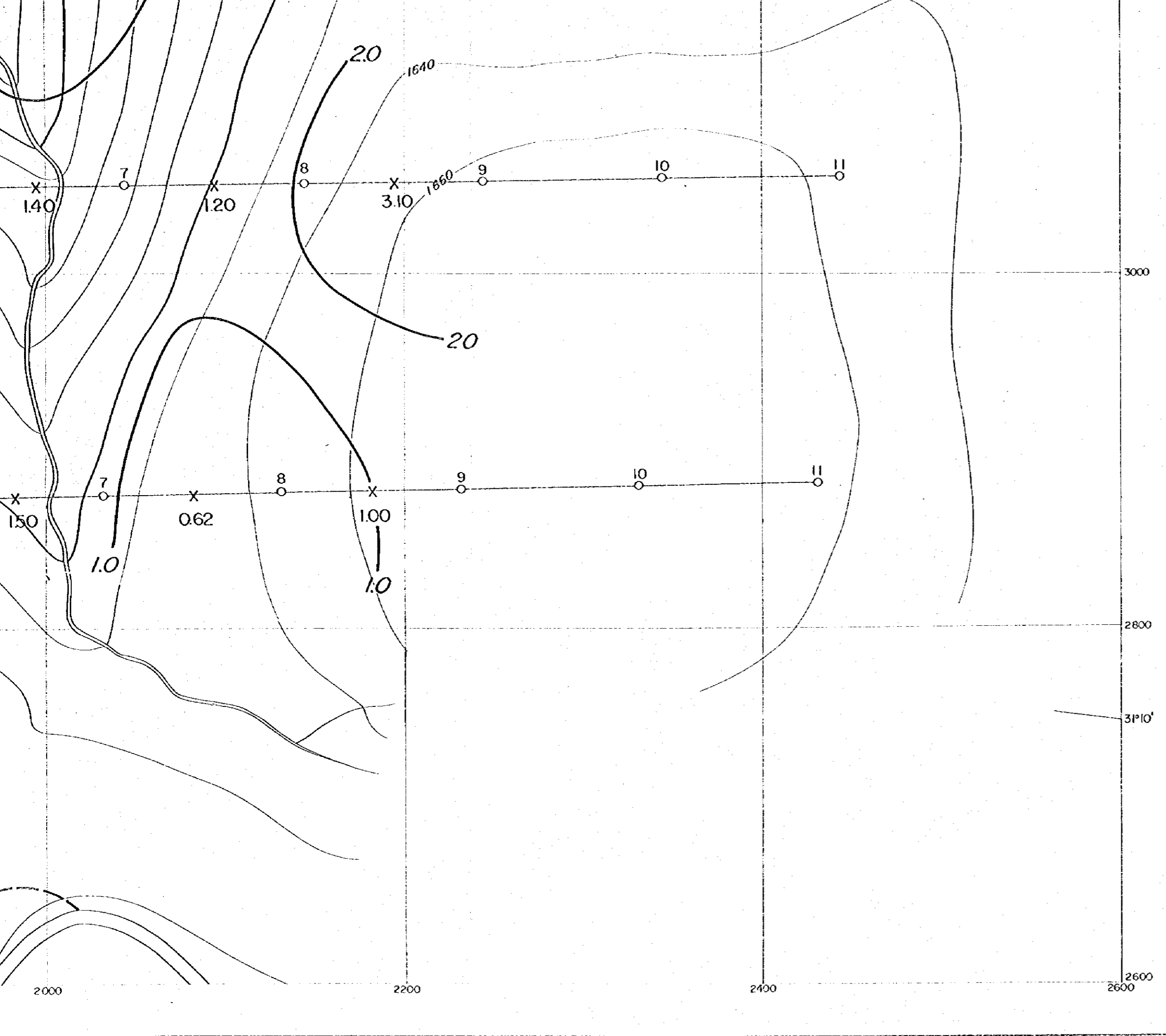
LEGEND

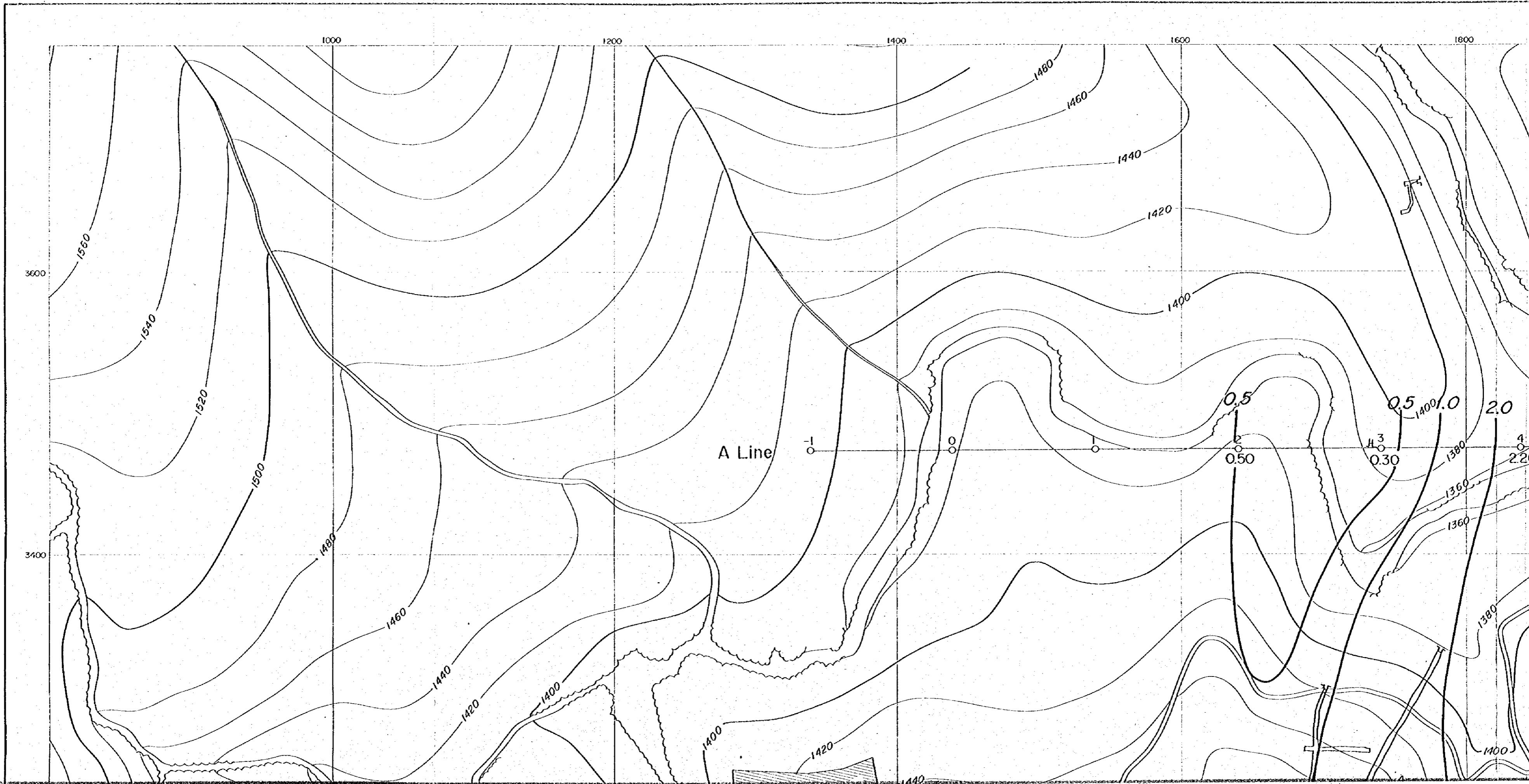






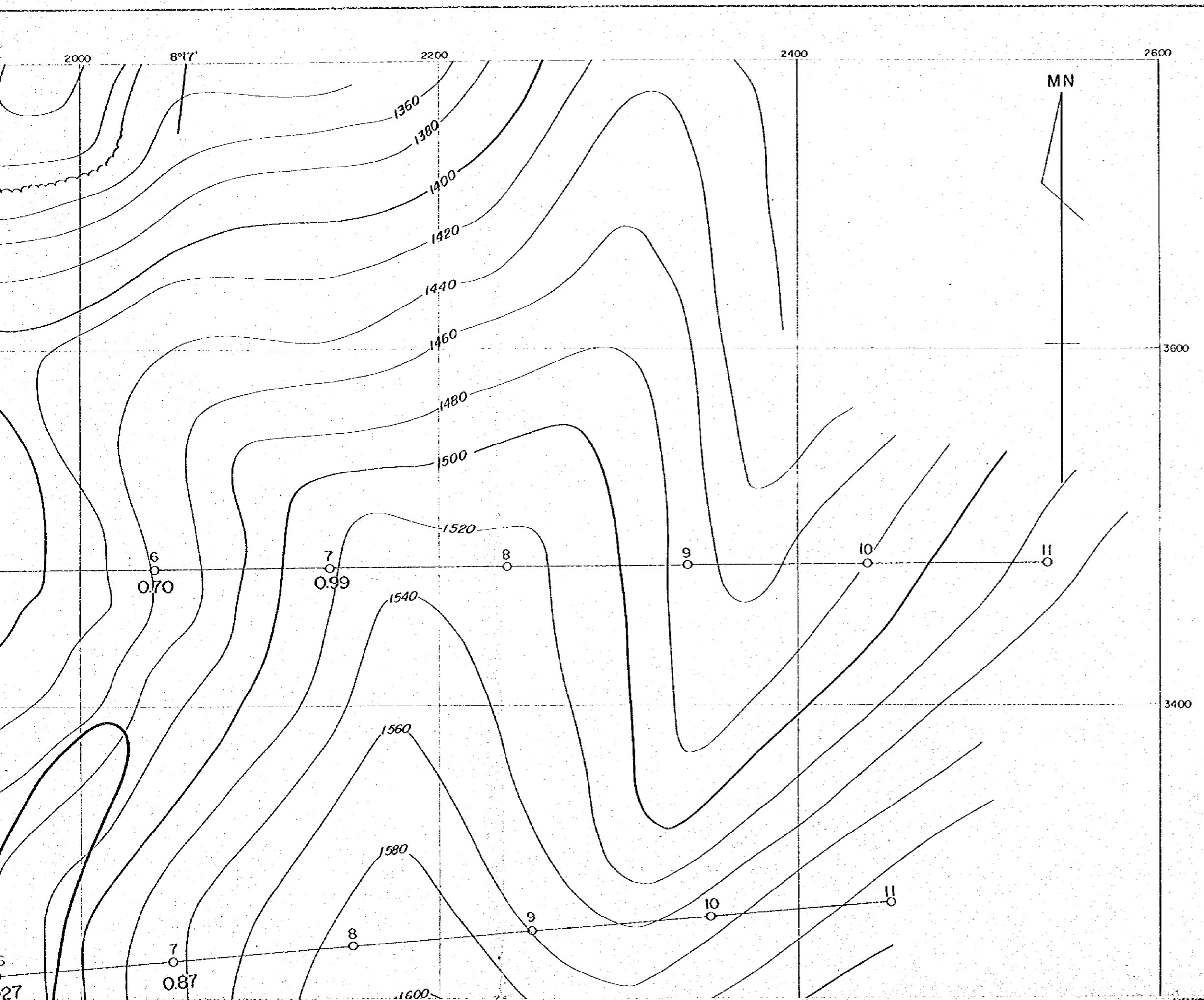
1400 1600 1800 8°17' 2000 2200 2400









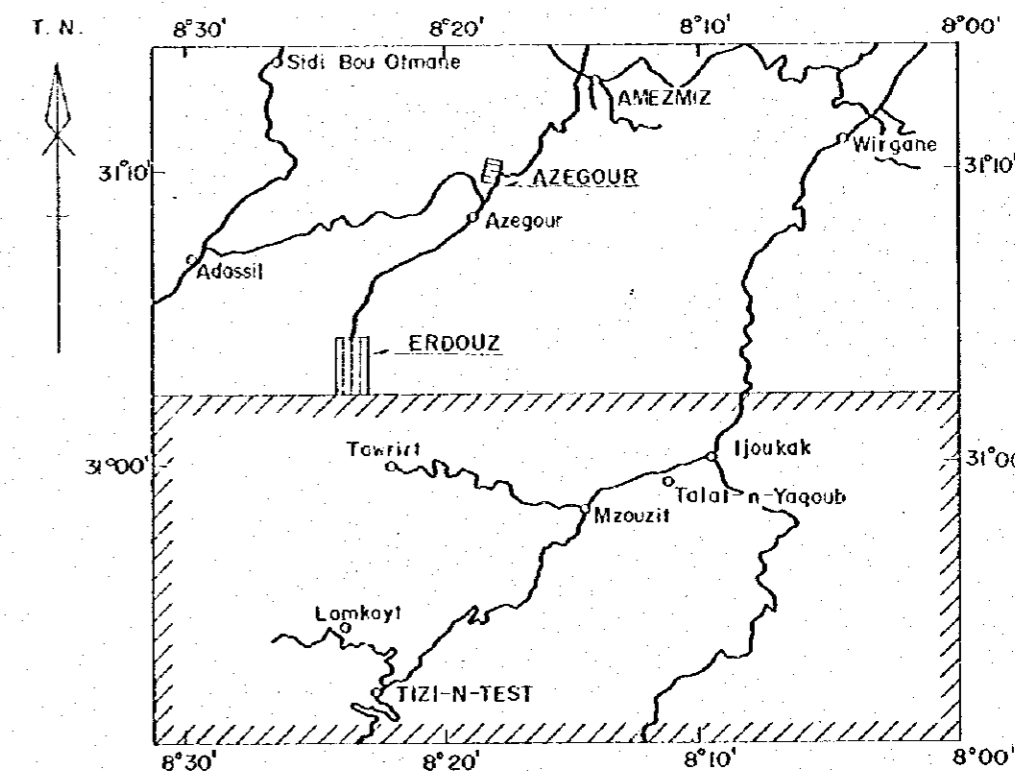


国際協力事業団  
11637  
図書資料室蔵書

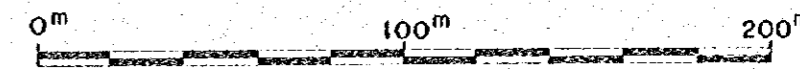
PL. II - 2 - 5

GEOLOGICAL SURVEY  
OF  
HAUT ATLAS OCCIDENTAL AREA, MOROCCO  
( PHASE II. )

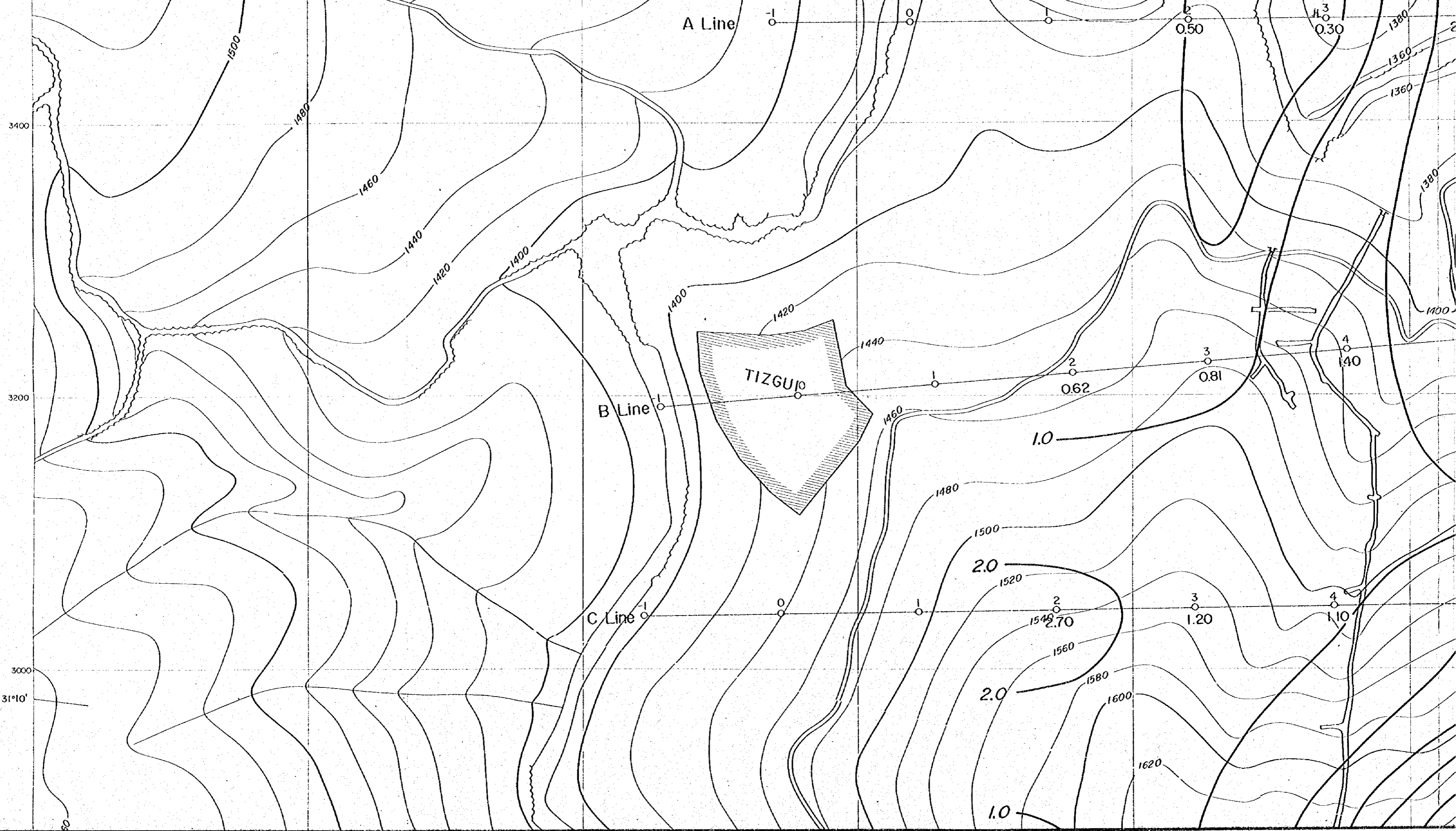
APPARENT RESISTIVITY PLAN (n=4)  
IN AZEGOUR SECTOR



JAPAN INTERNATIONAL COOPERATION AGENCY  
METAL MINING AGENCY OF JAPAN  
FEBRUARY 1985  
Prepared by MINDECO



Scale 1 : 2,000



A Line

B Line

C Line

TIZGUJO

3400

3200

3000

31' 10'

0.50

0.30

0.62

0.81

1.40

2.0

2.70

1.20

1.10

2.0

1.0

1500

1480

1460

1440

1420

1400

1400

1420

1440

1460

1480

1500

1520

1540

1560

1580

1600

1620

1380

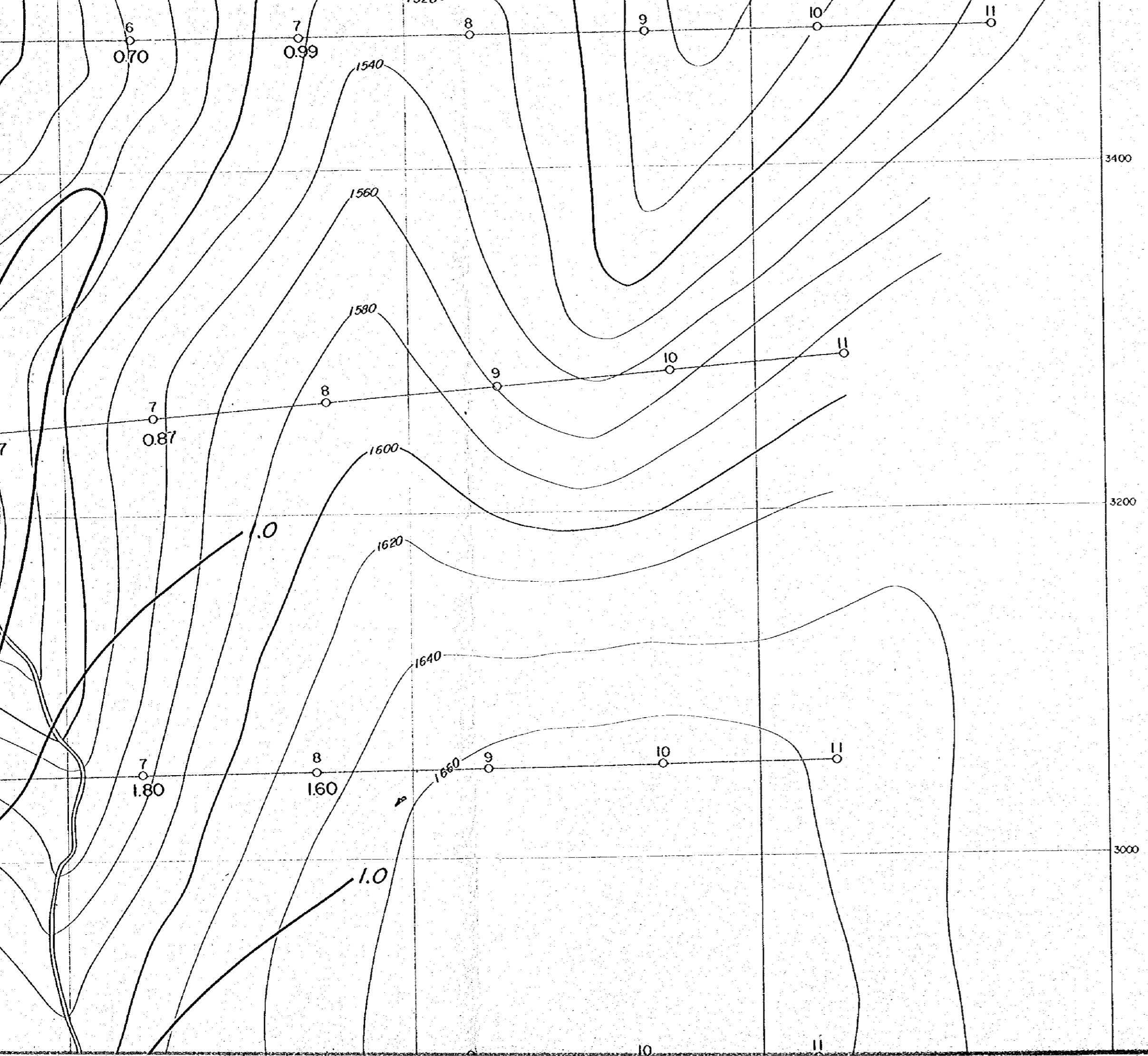
1360

1360

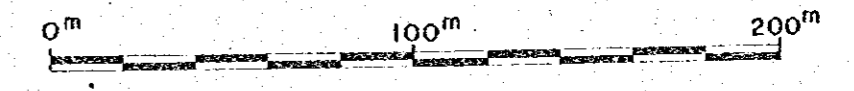
1380

1400



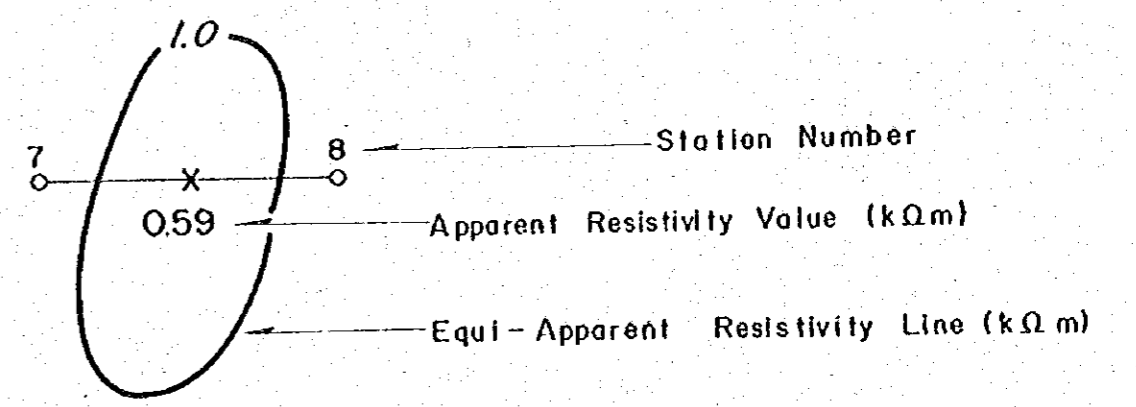


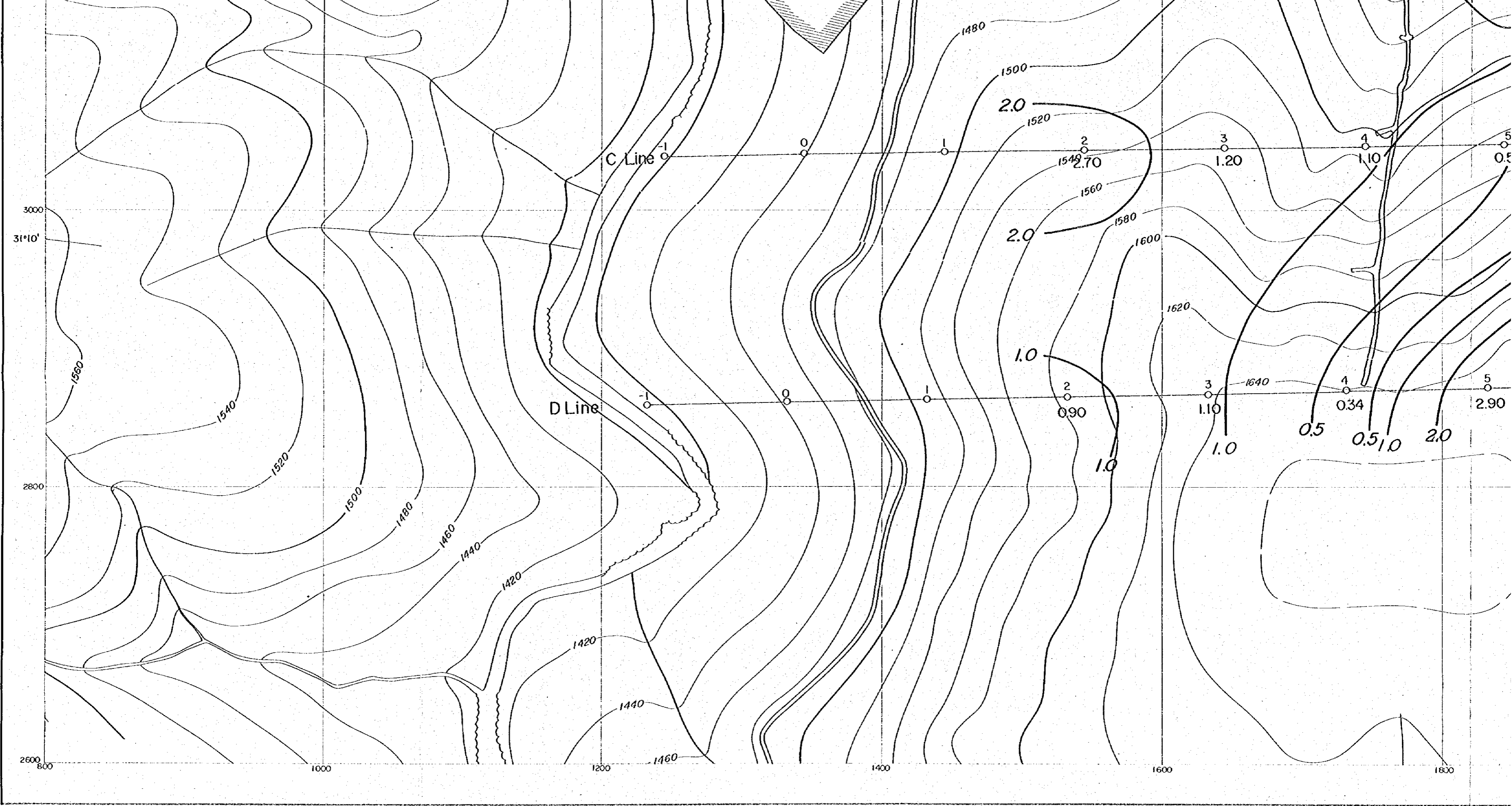
JAPAN INTERNATIONAL COOPERATION AGENCY  
 METAL MINING AGENCY OF JAPAN  
 FEBRUARY 1985  
 Prepared by MINDECO

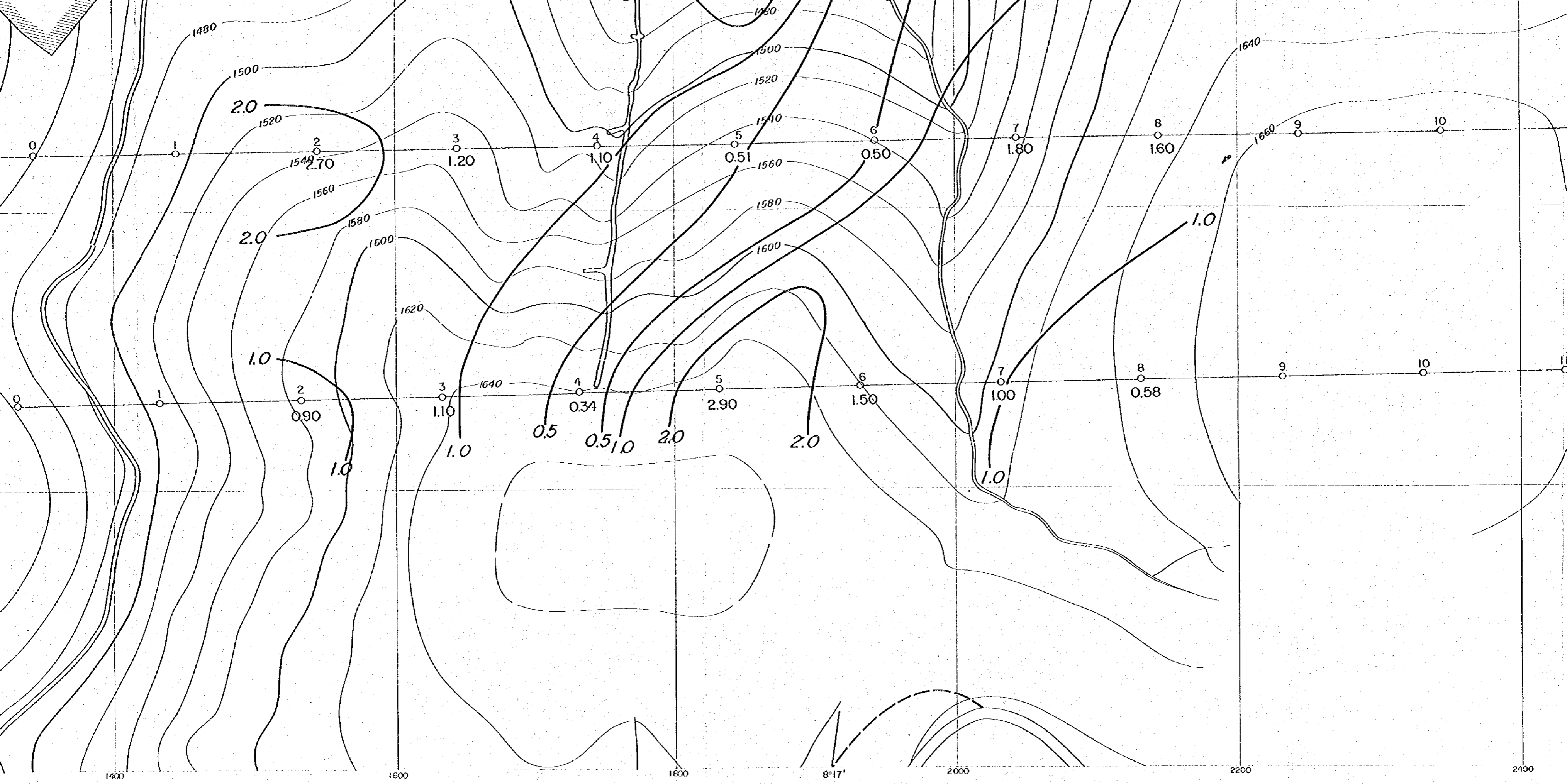


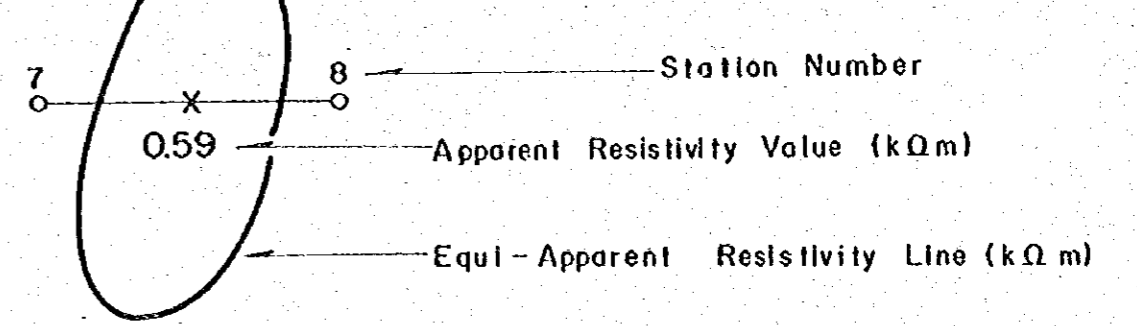
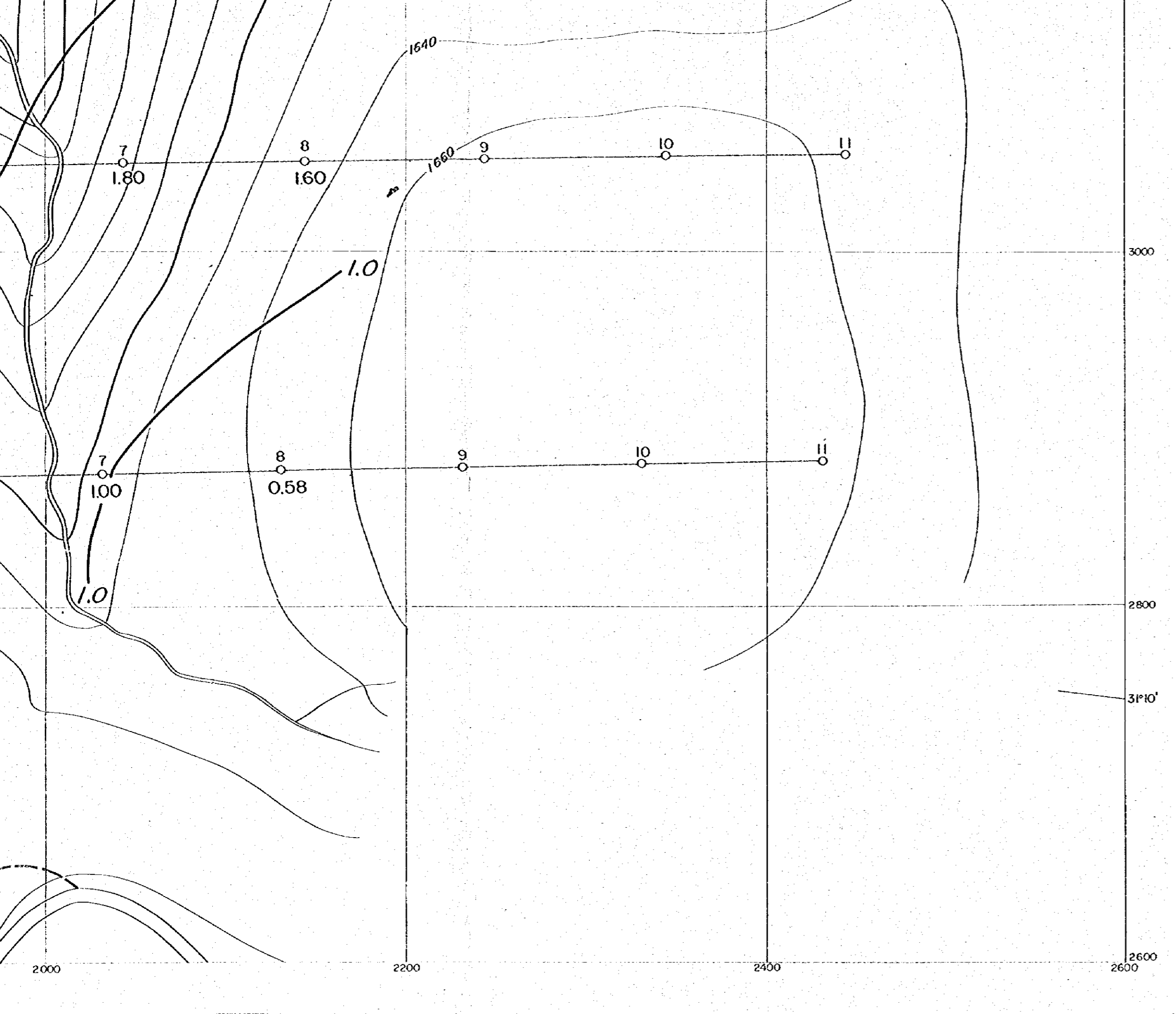
Scale 1 : 2,000

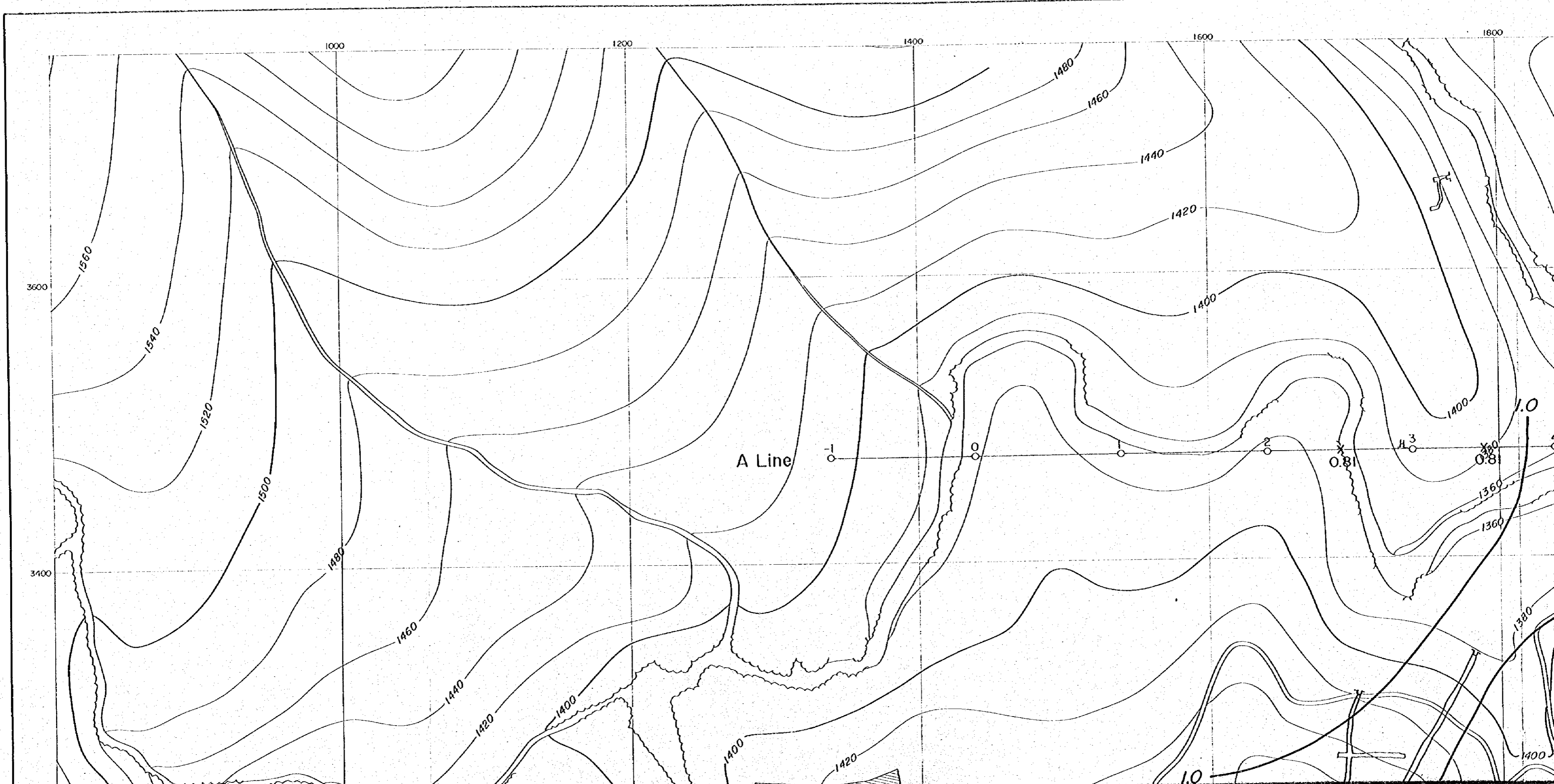
LEGEND





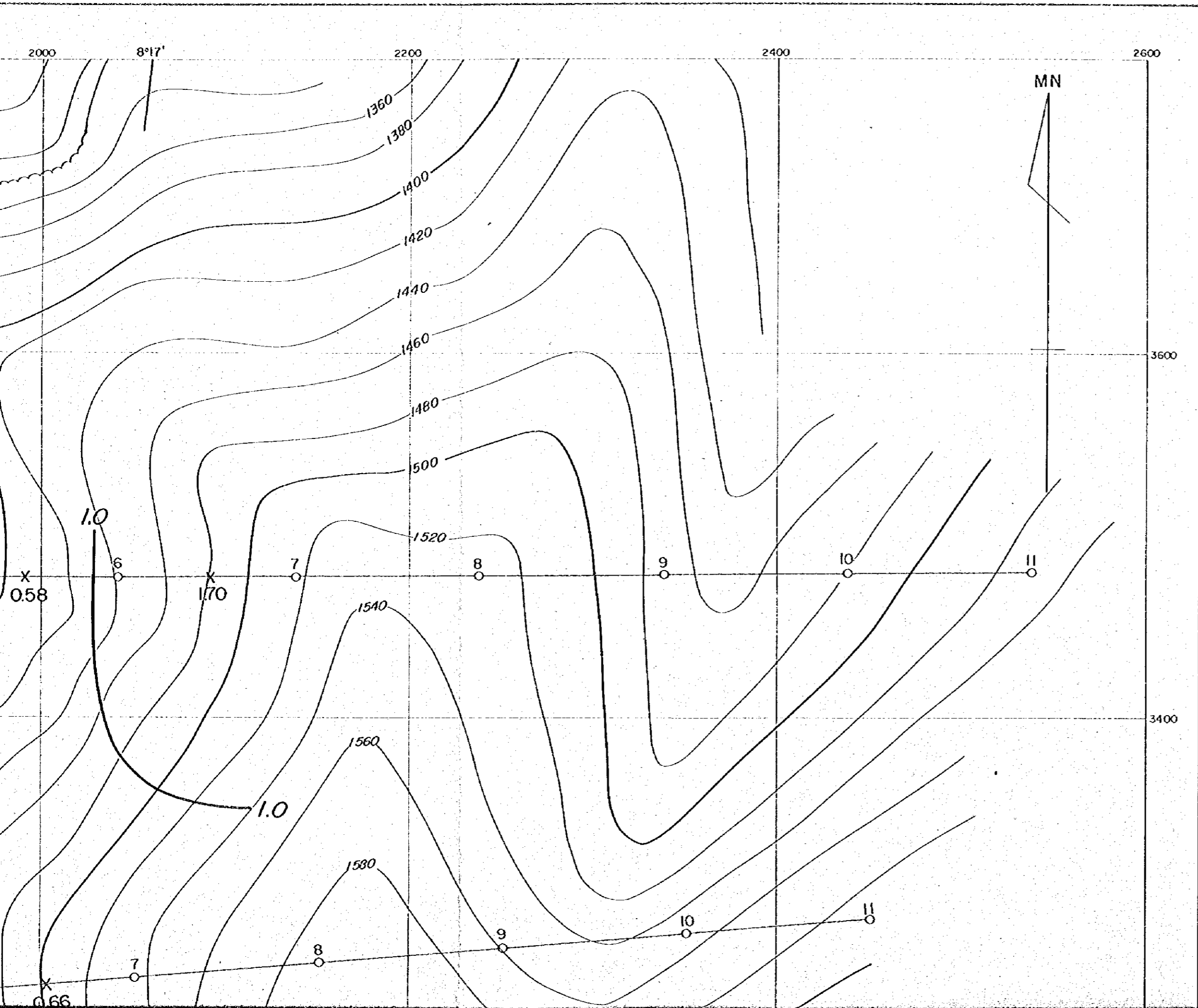










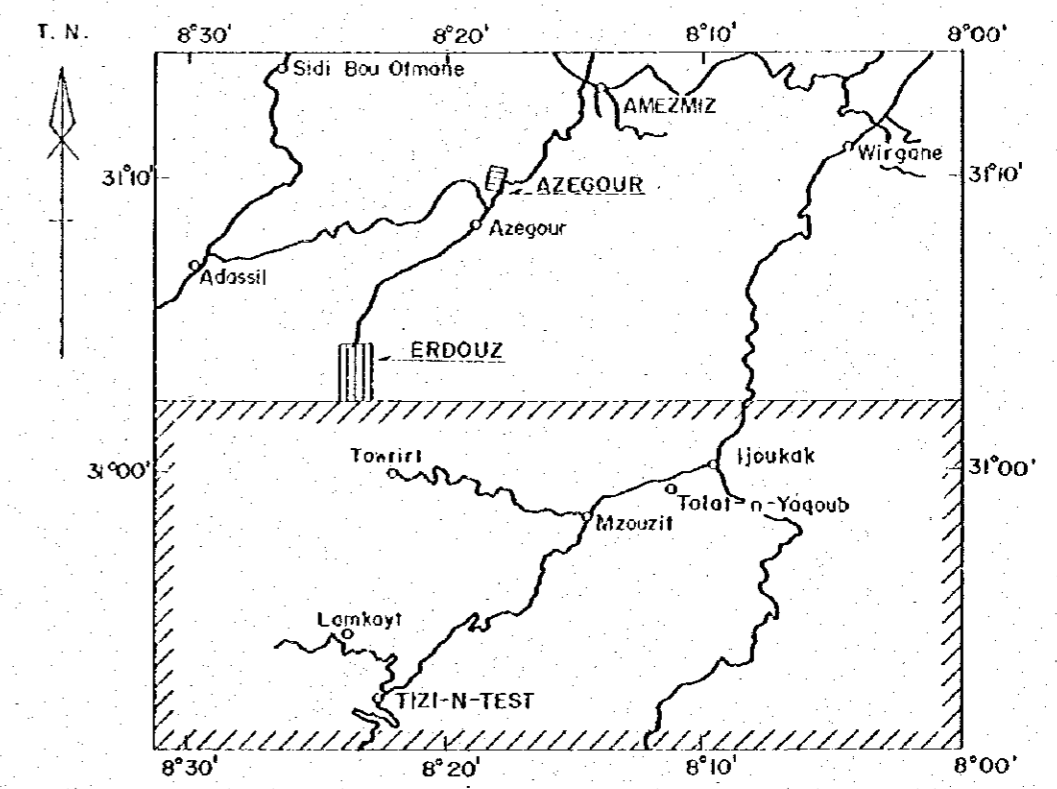


国際協力事業団  
11637  
図書資料室蔵書

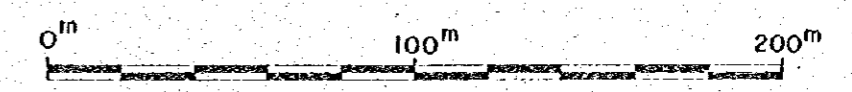
PL. II-2-6

GEOLOGICAL SURVEY  
OF  
HAUT ATLAS OCCIDENTAL AREA, MOROCCO  
( PHASE II )

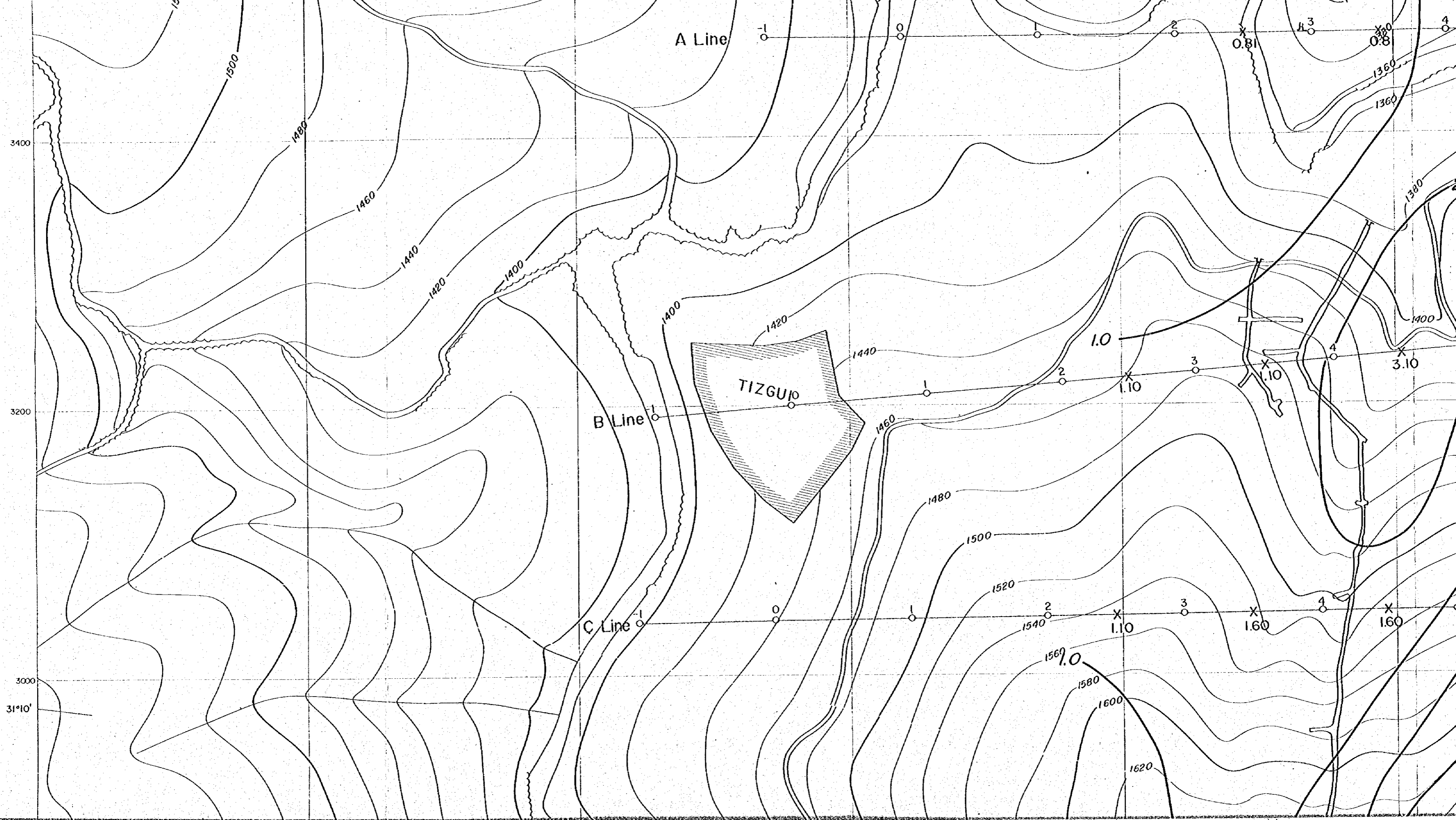
APPARENT RESISTIVITY PLAN (n=5)  
IN AZEGOUR SECTOR



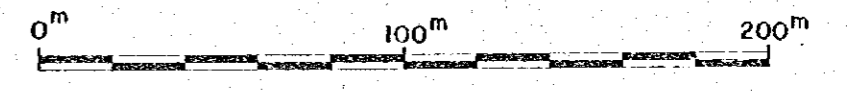
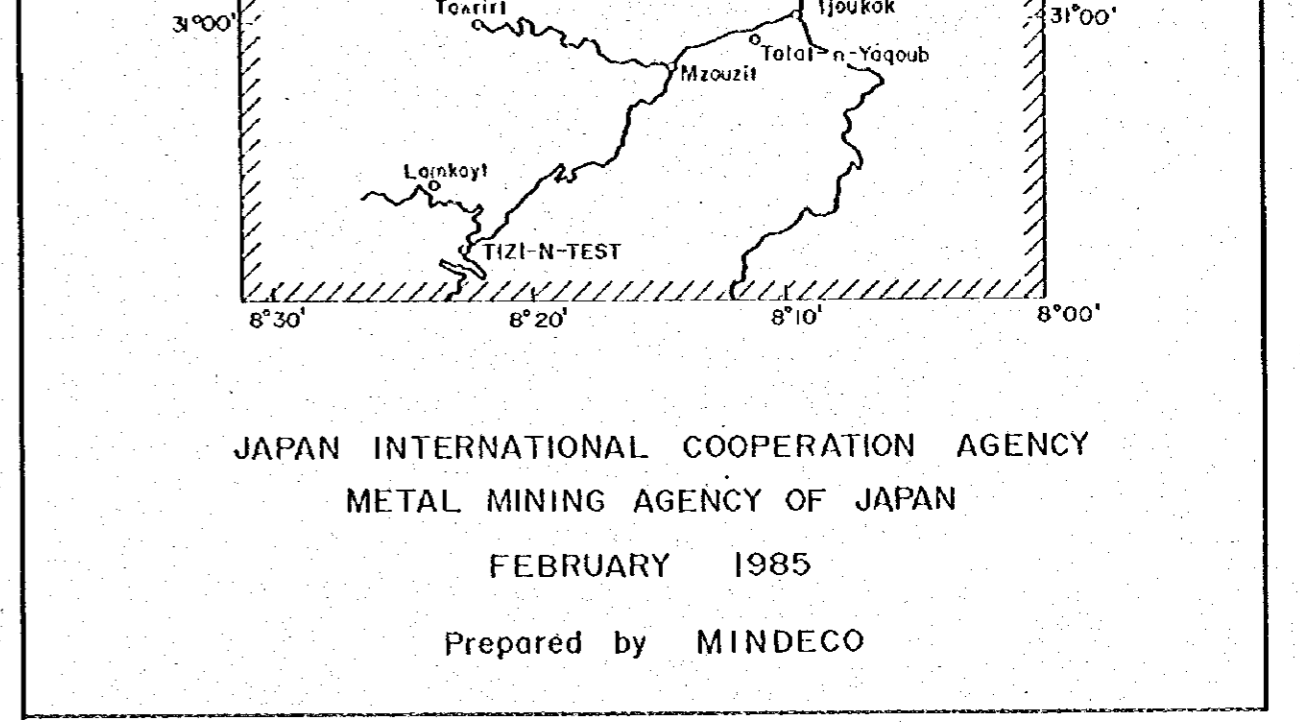
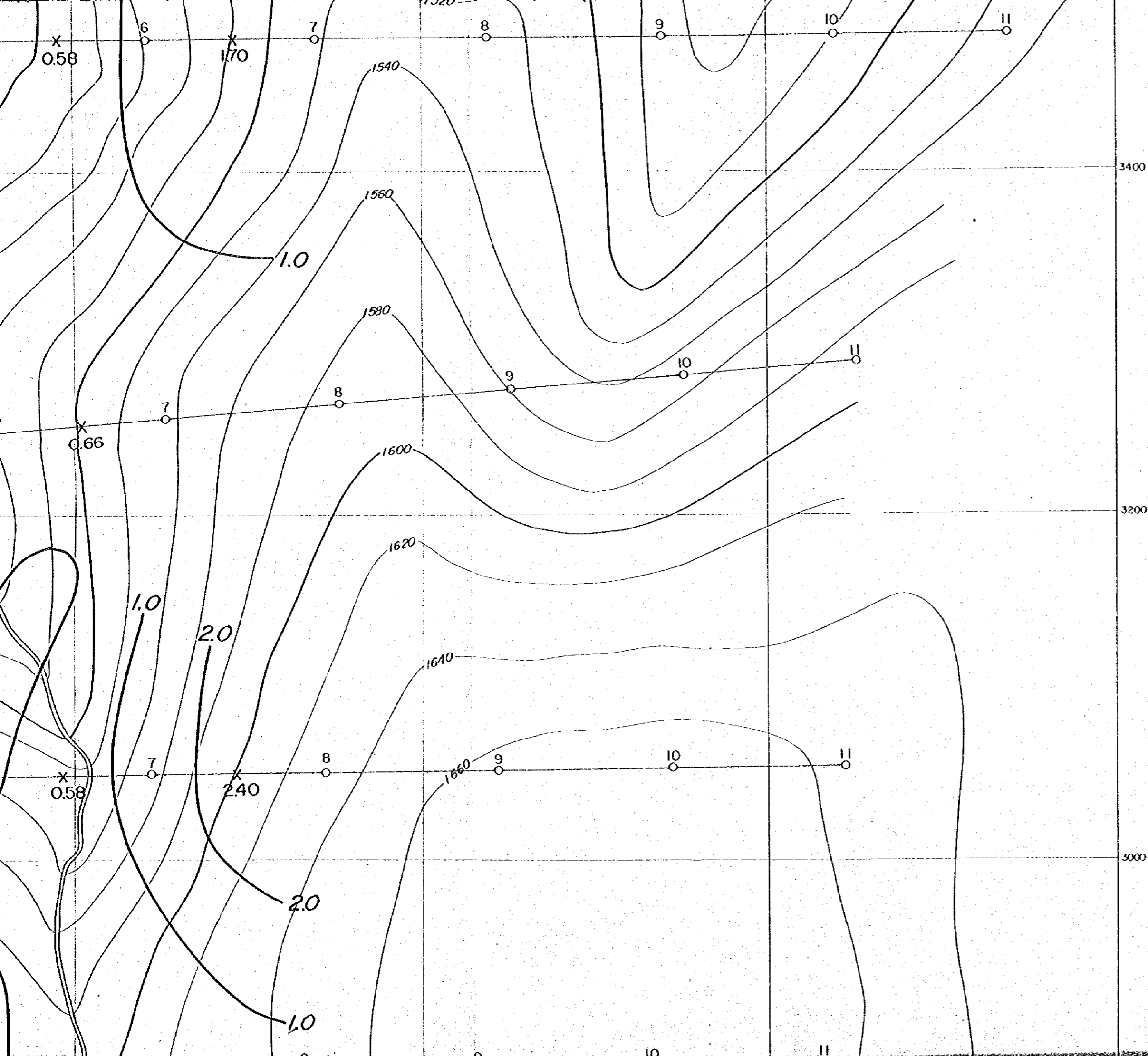
JAPAN INTERNATIONAL COOPERATION AGENCY  
METAL MINING AGENCY OF JAPAN  
FEBRUARY 1985  
Prepared by MINDECO



Scale 1 : 2,000

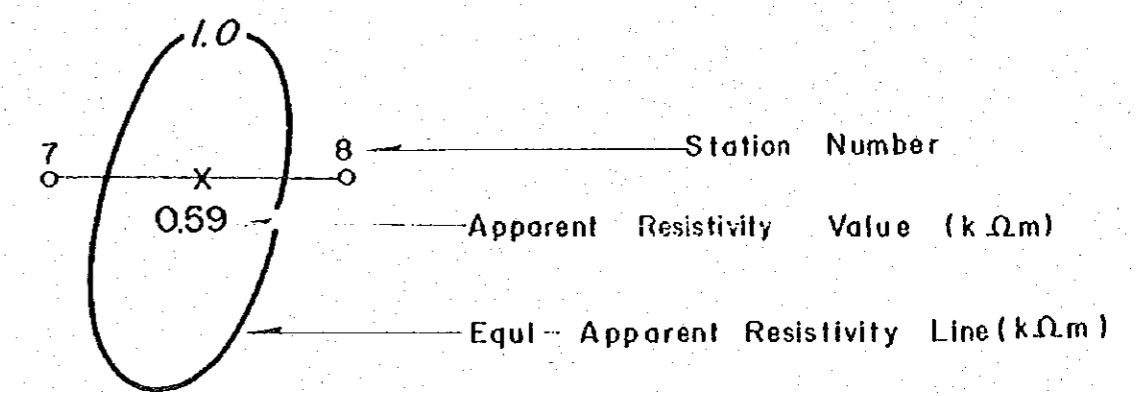


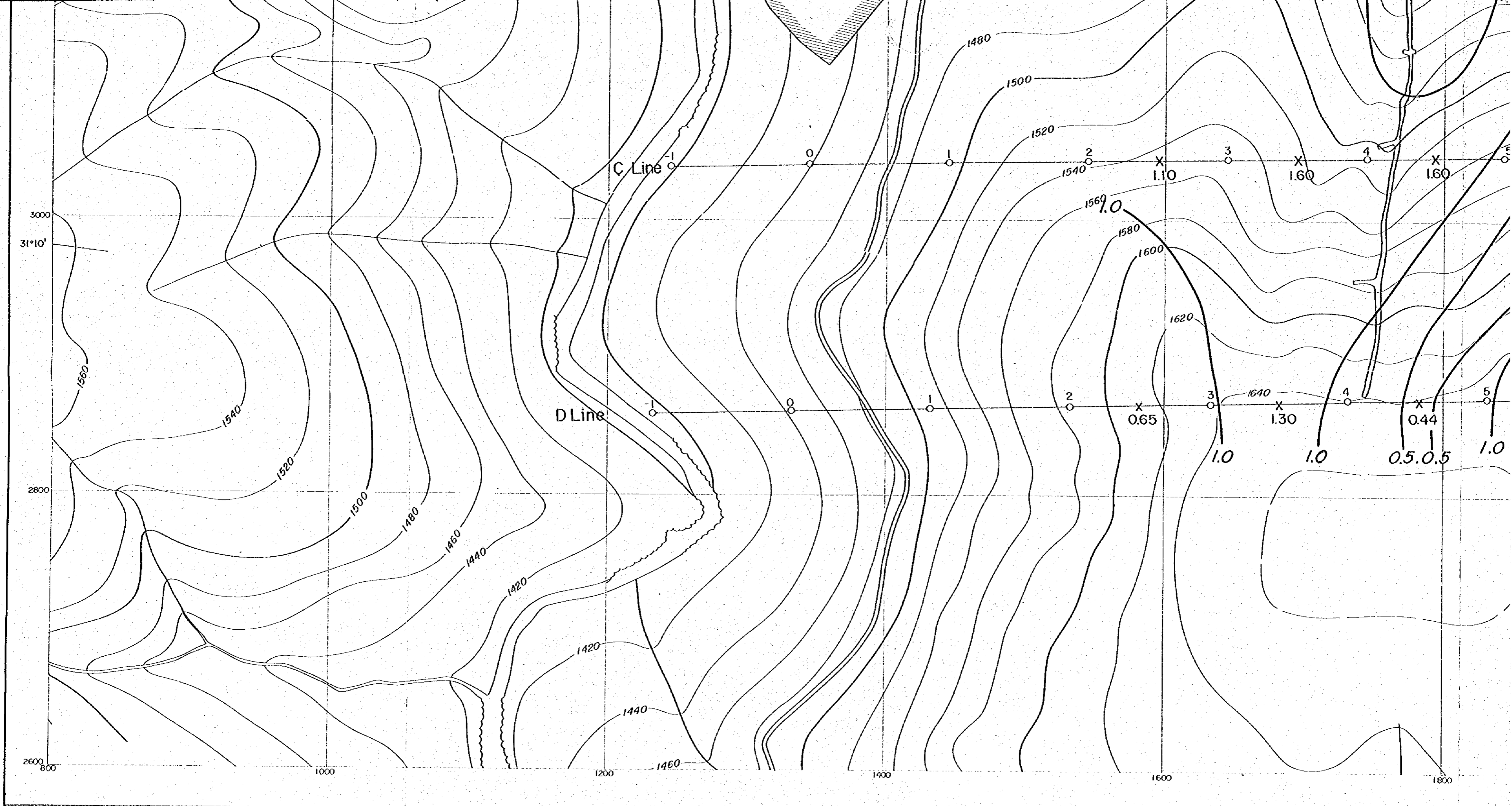


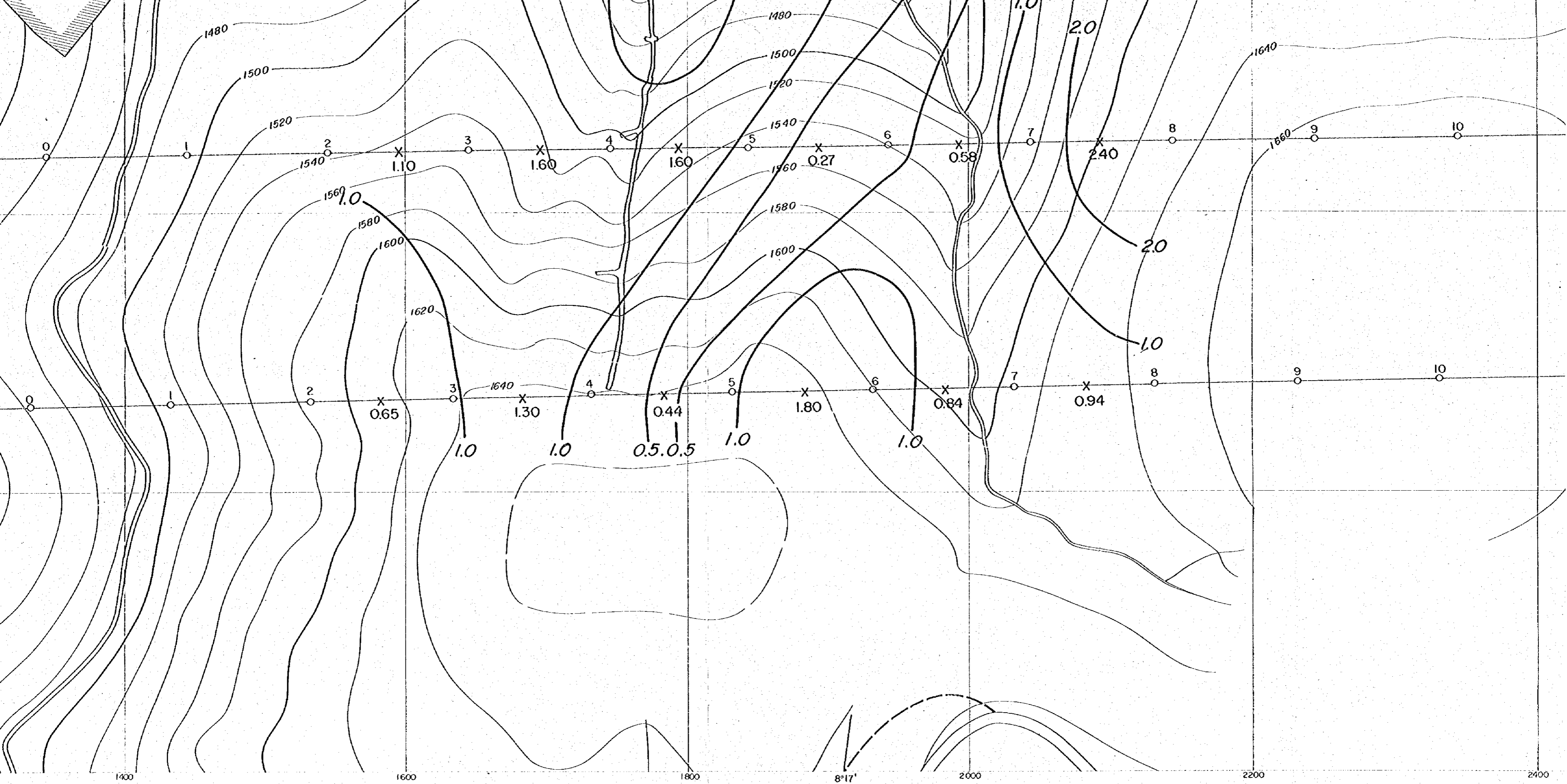


Scale 1 : 2,000

LEGEND







1400

1600

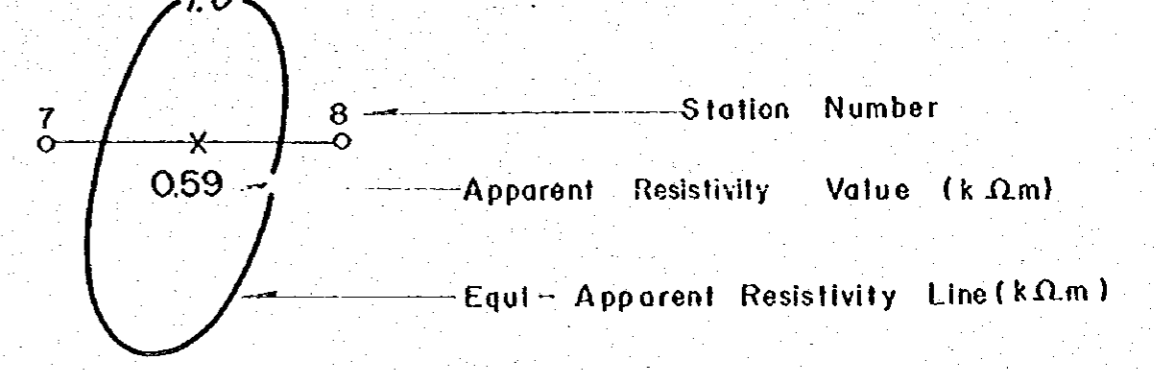
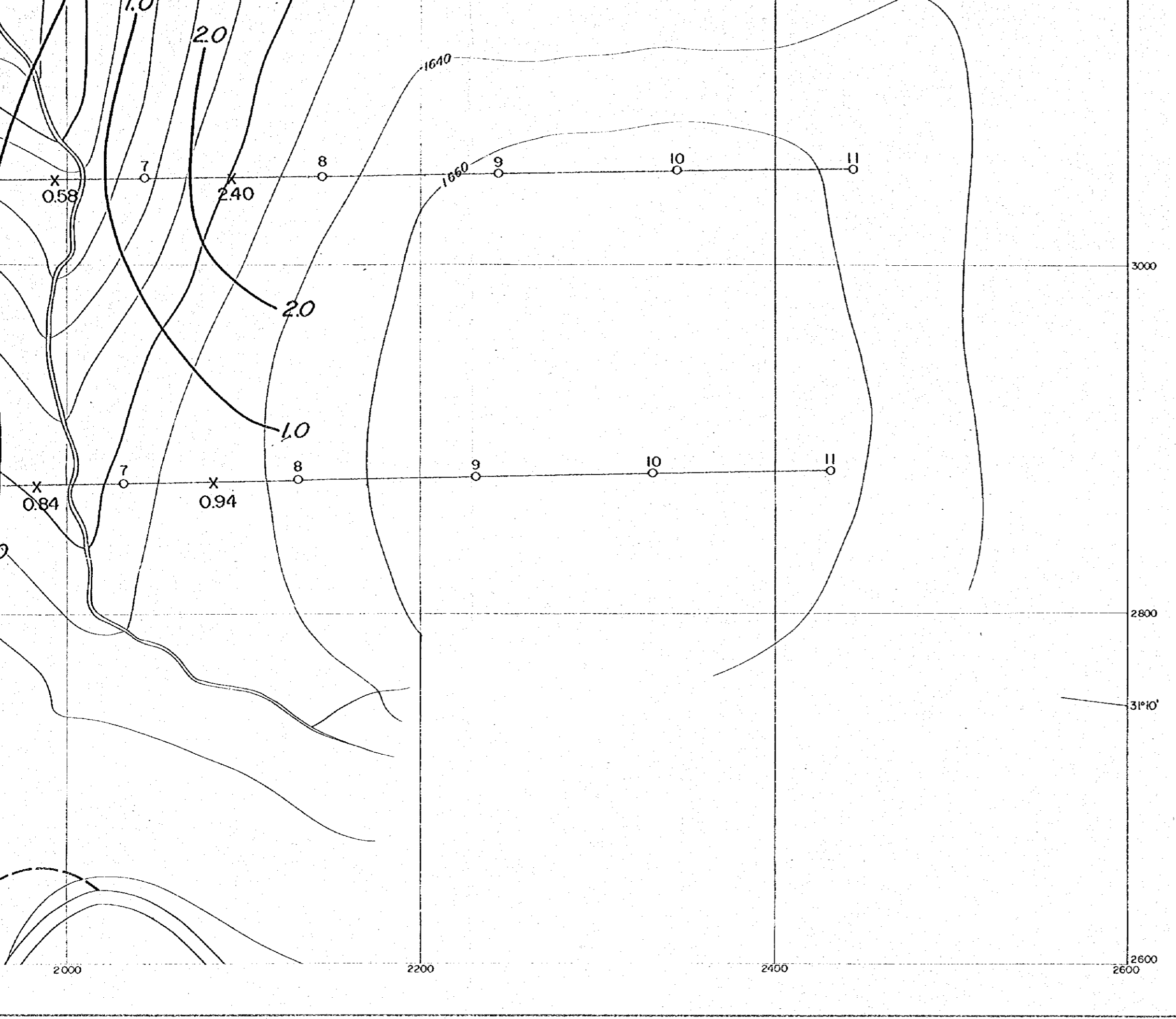
1800

8°17'

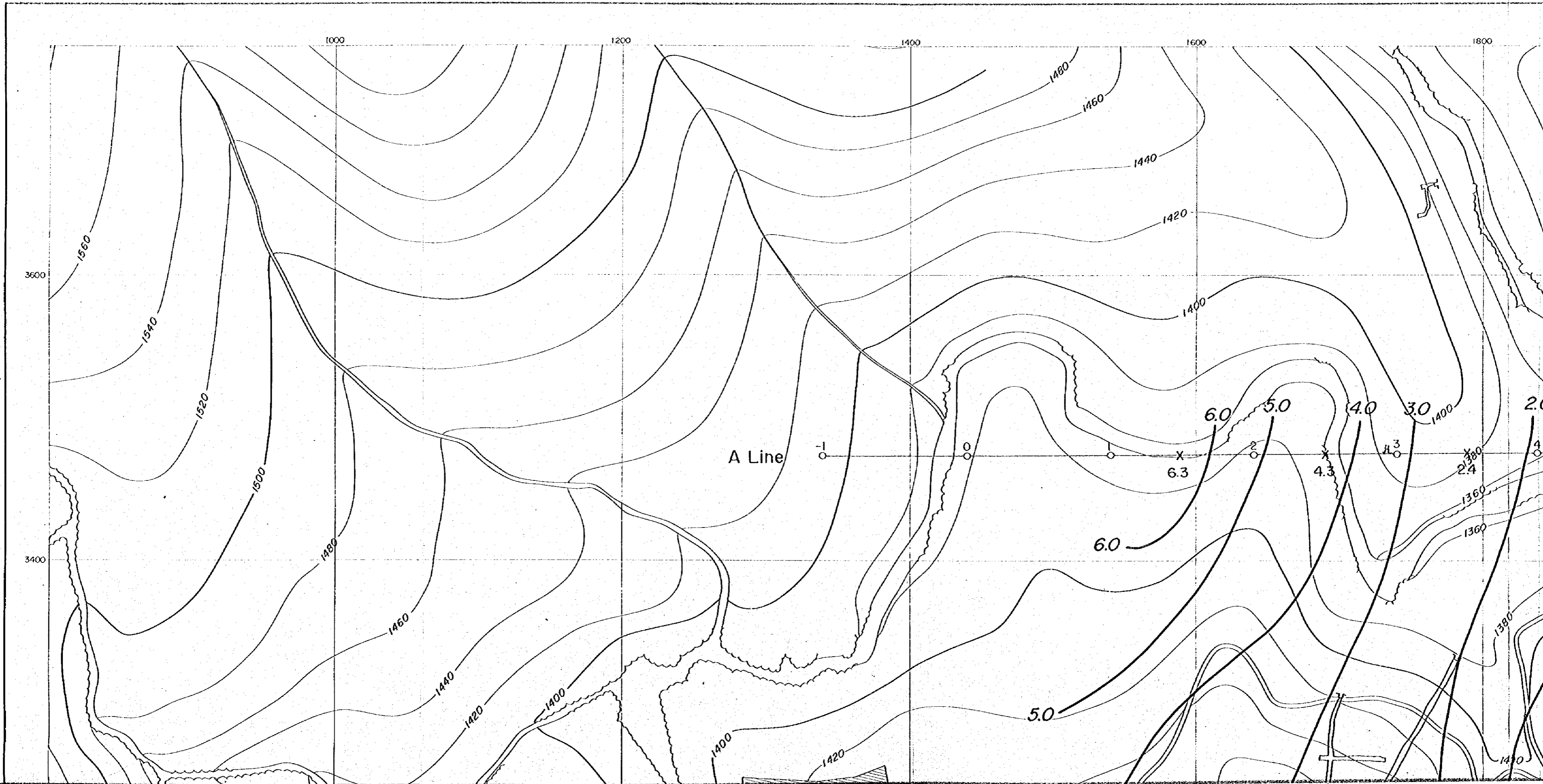
2000

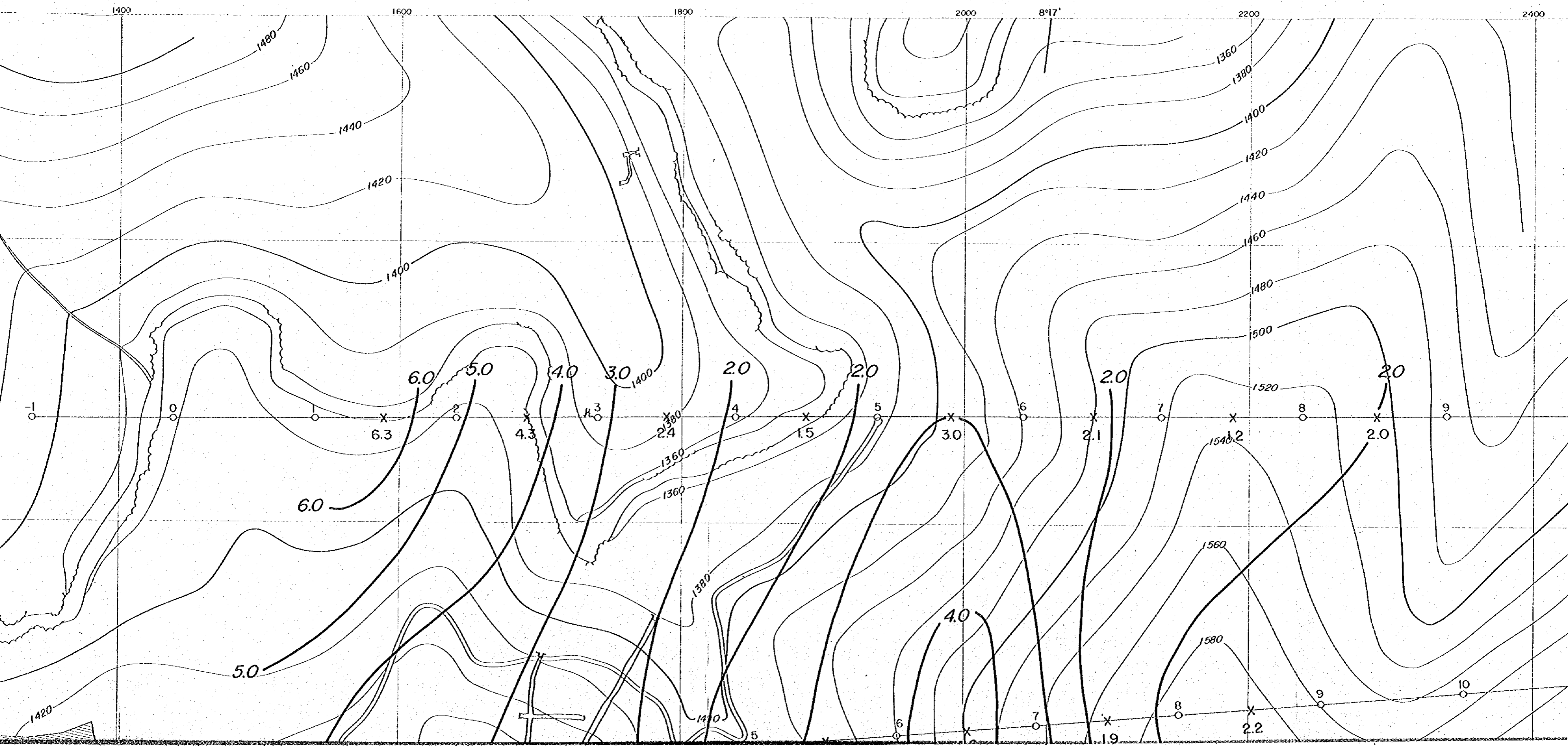
2200

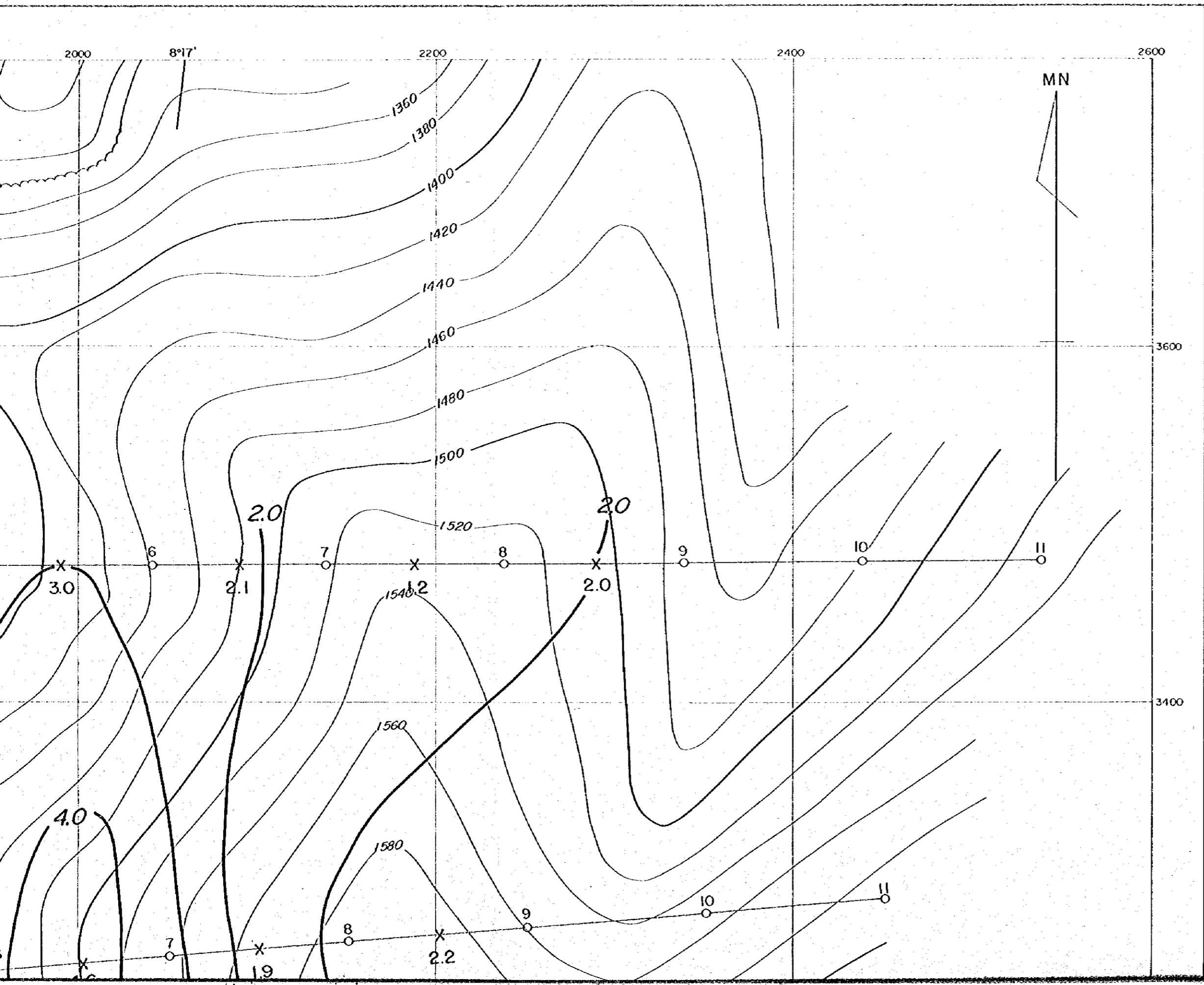
2400









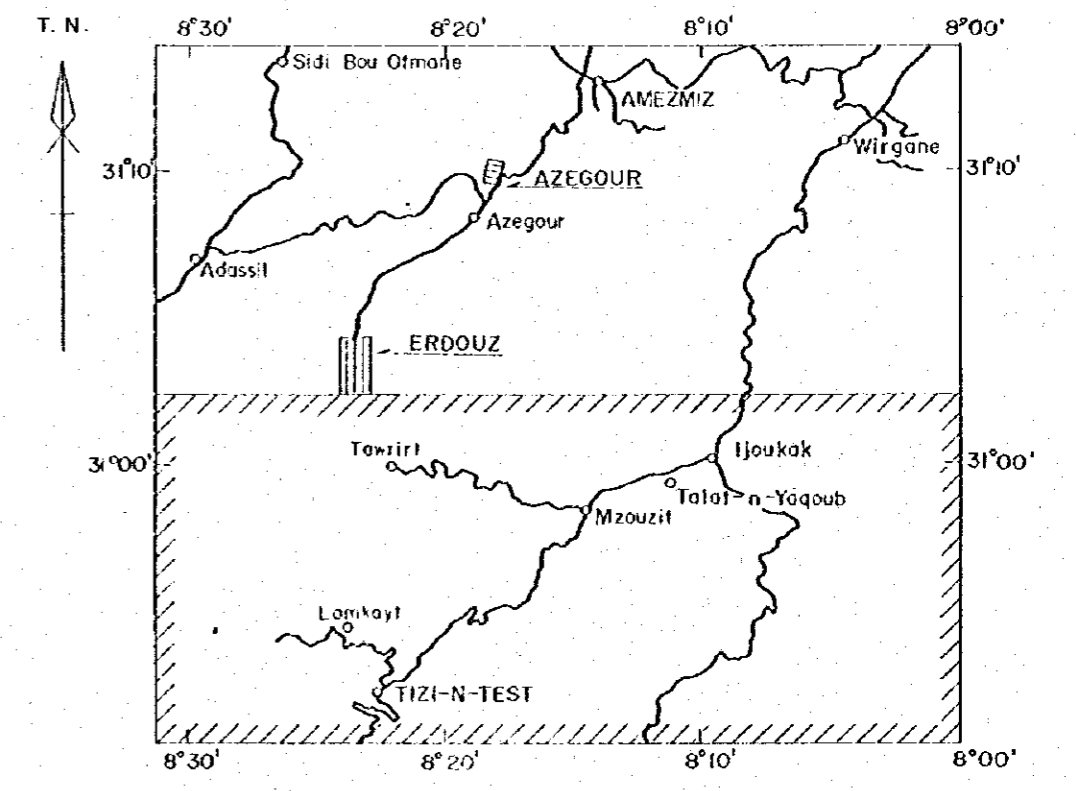


国際協力事業団  
11637  
図書資料室蔵書

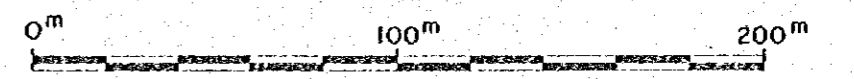
PL. II-2-7

GEOLOGICAL SURVEY  
OF  
HAUT ATLAS OCCIDENTAL AREA, MOROCCO  
( PHASE II )

PFE PLAN (n=1)  
IN AZEGOUR SECTOR



JAPAN INTERNATIONAL COOPERATION AGENCY  
METAL MINING AGENCY OF JAPAN  
FEBRUARY 1985  
Prepared by MINDECO



Scale 1 : 2,000

