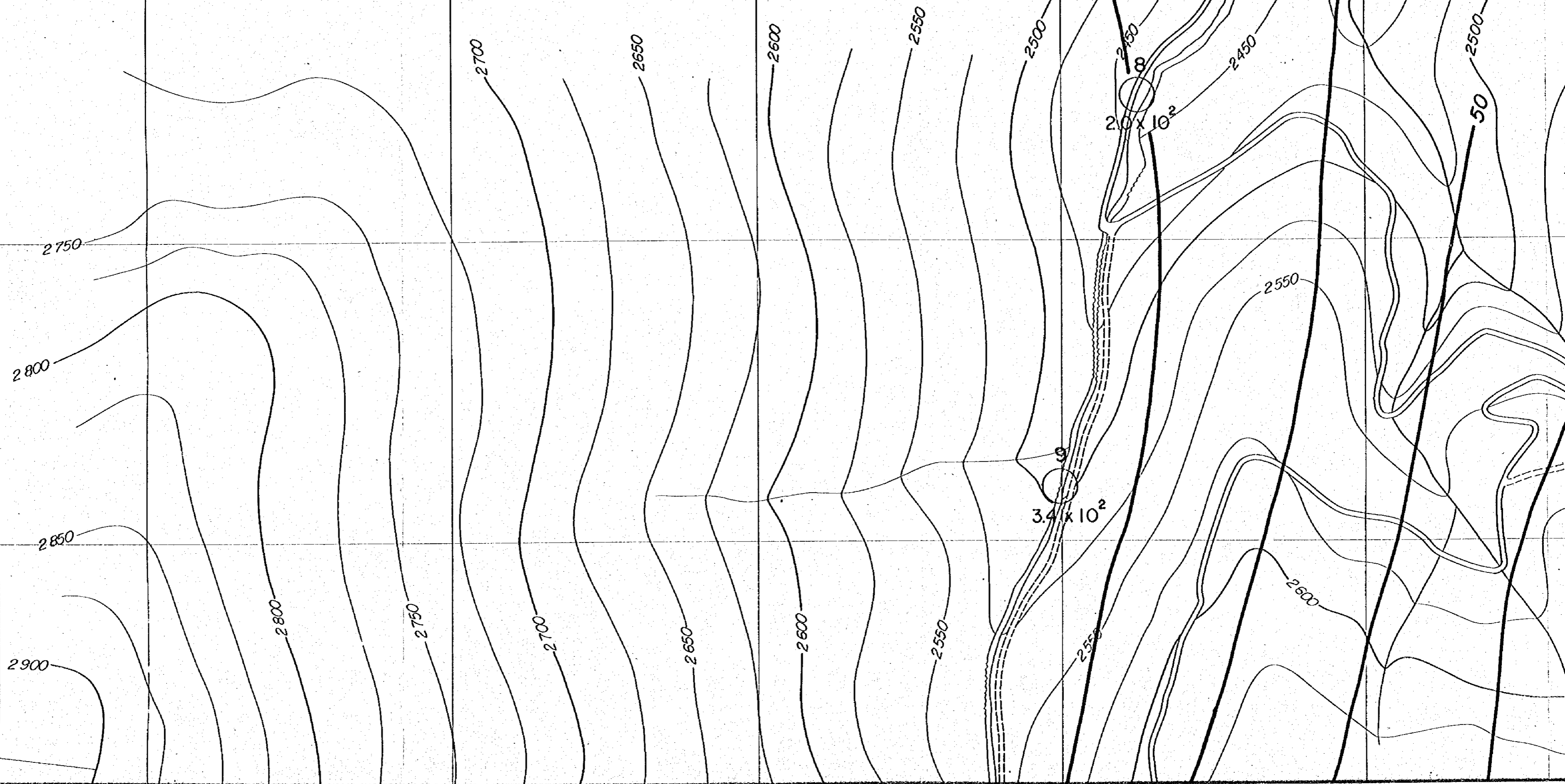


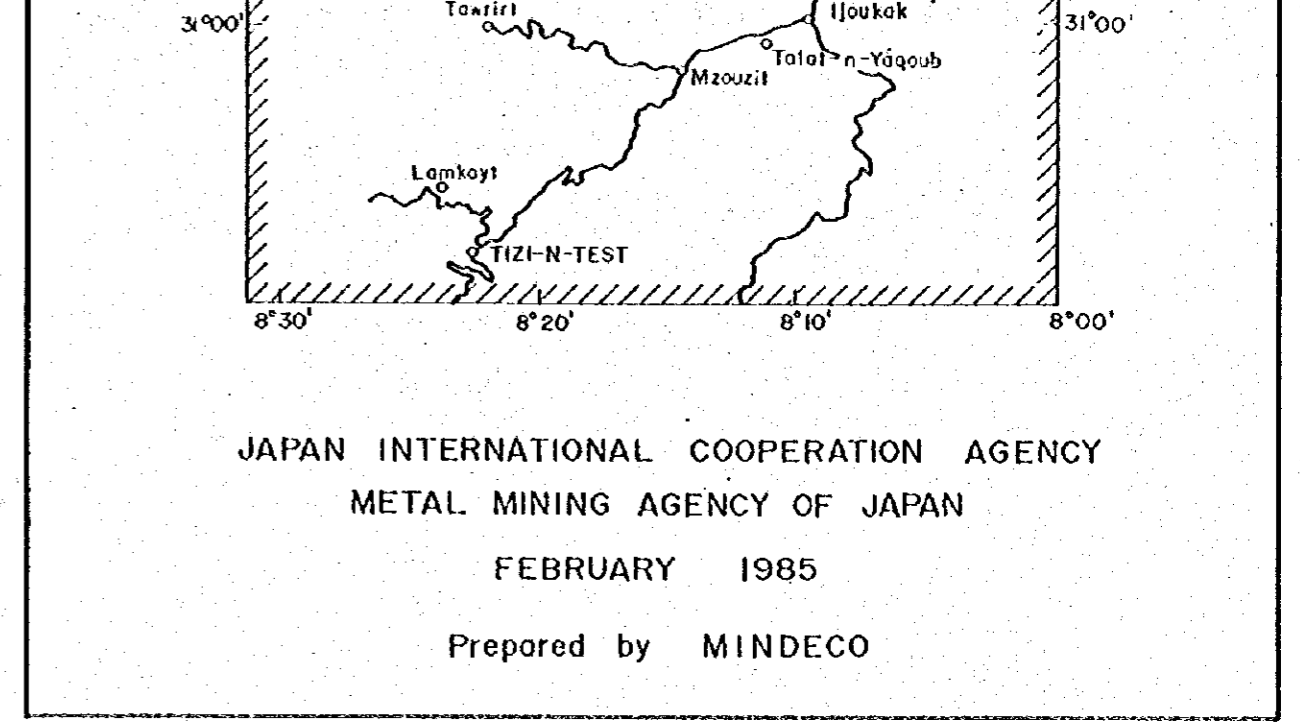
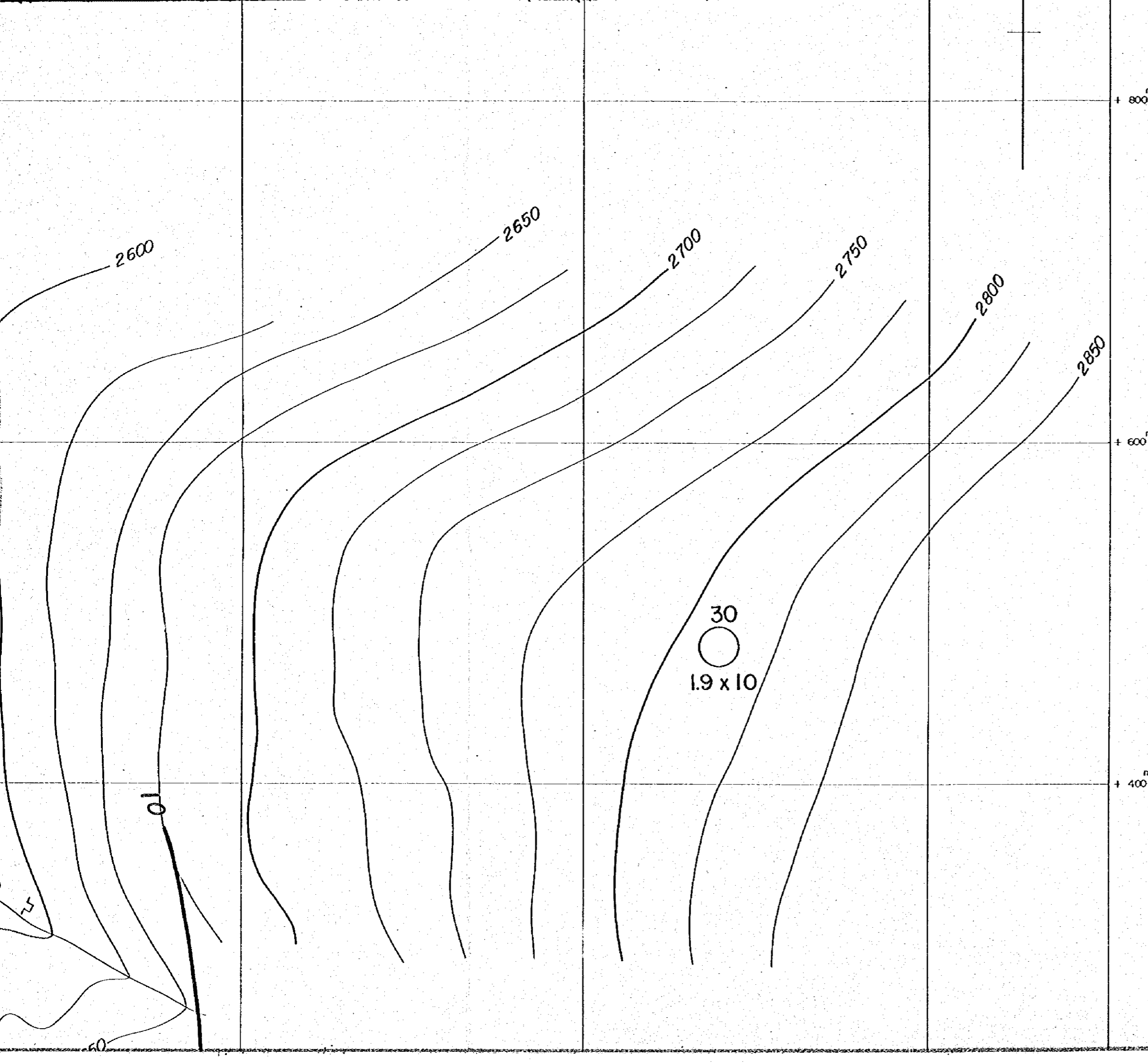
+ 800^m

+ 600^m


+ 400^m

31° 04'



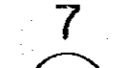



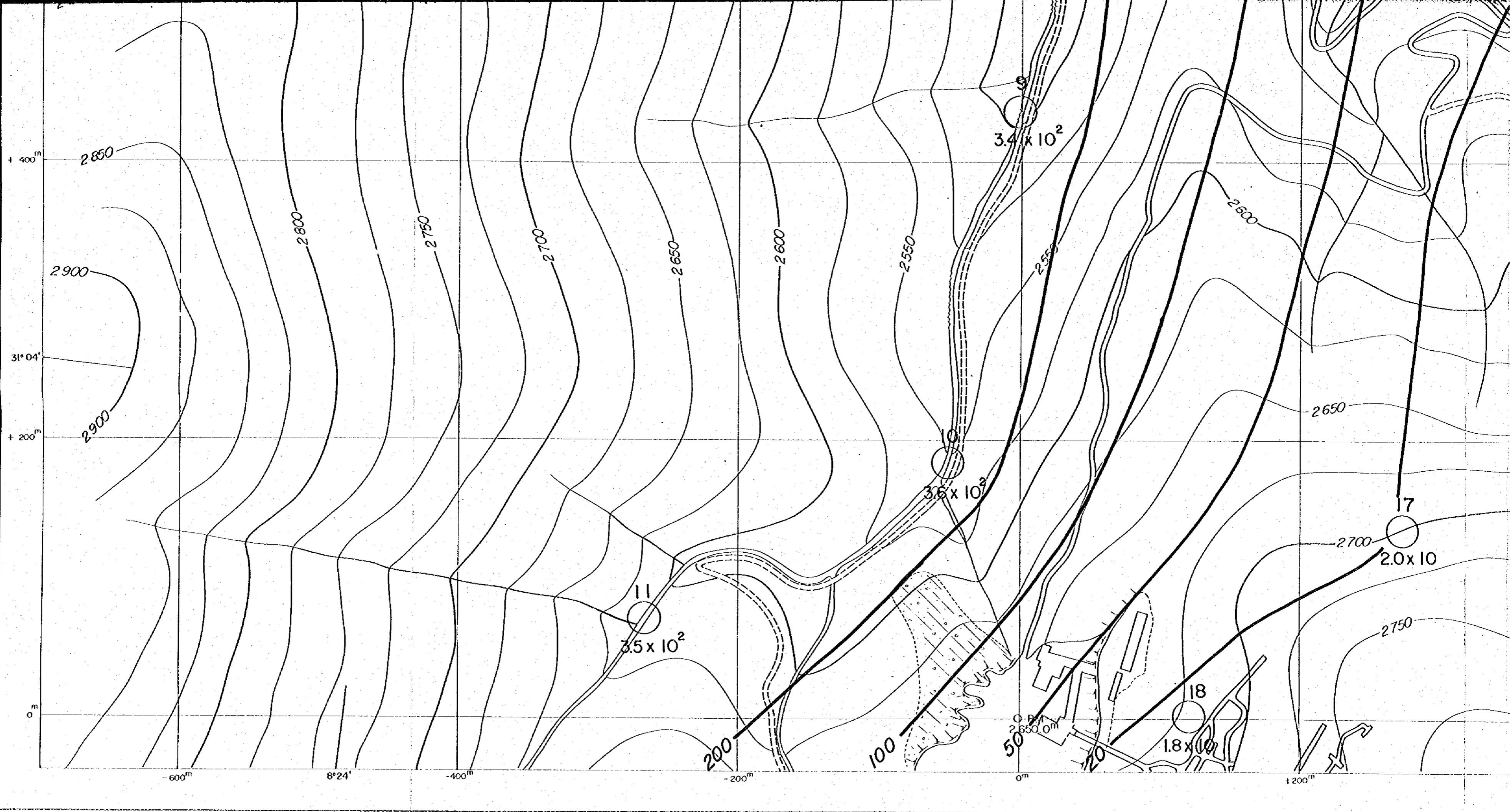
JAPAN INTERNATIONAL COOPERATION AGENCY
 METAL MINING AGENCY OF JAPAN
 FEBRUARY 1985
 Prepared by MINDECO

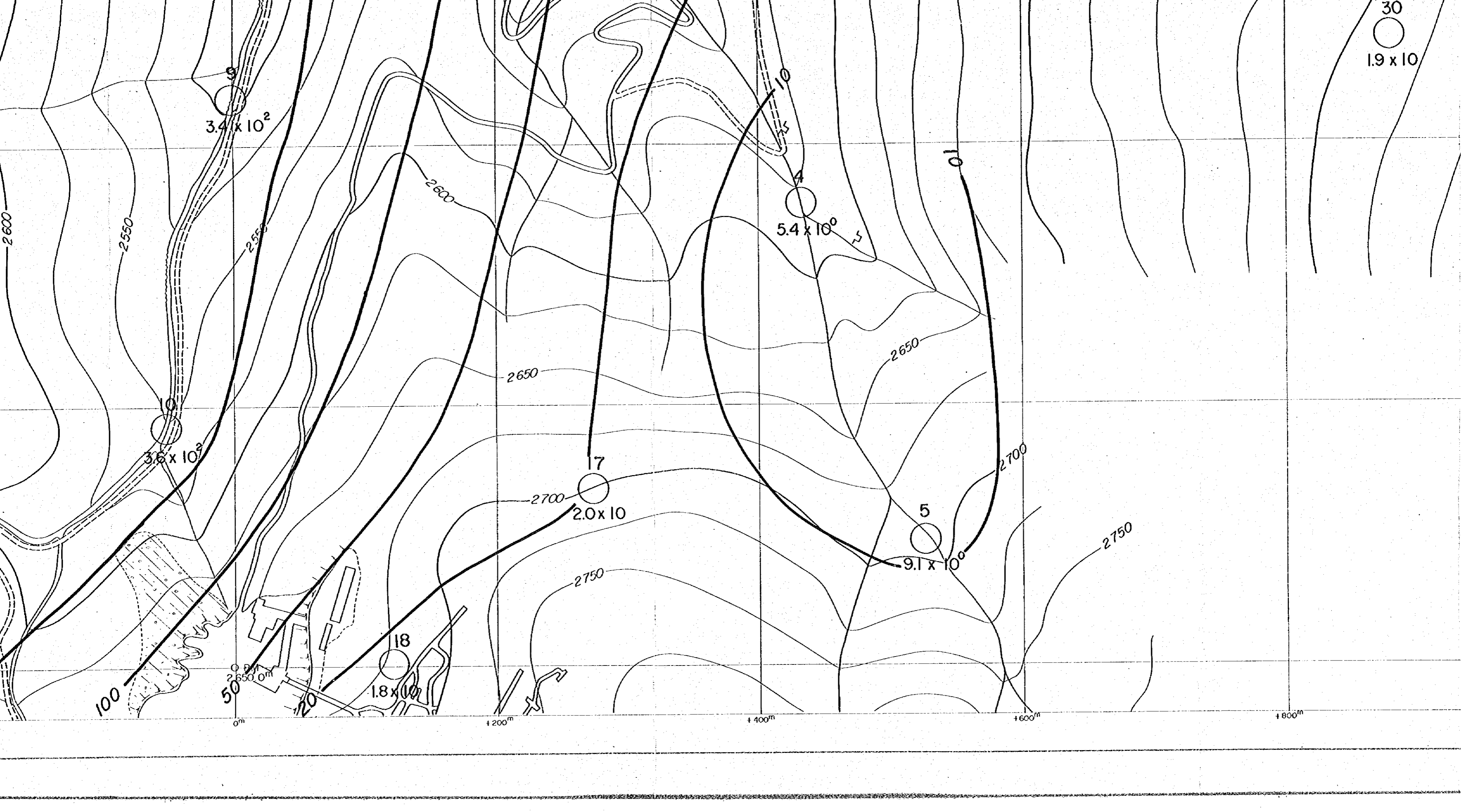


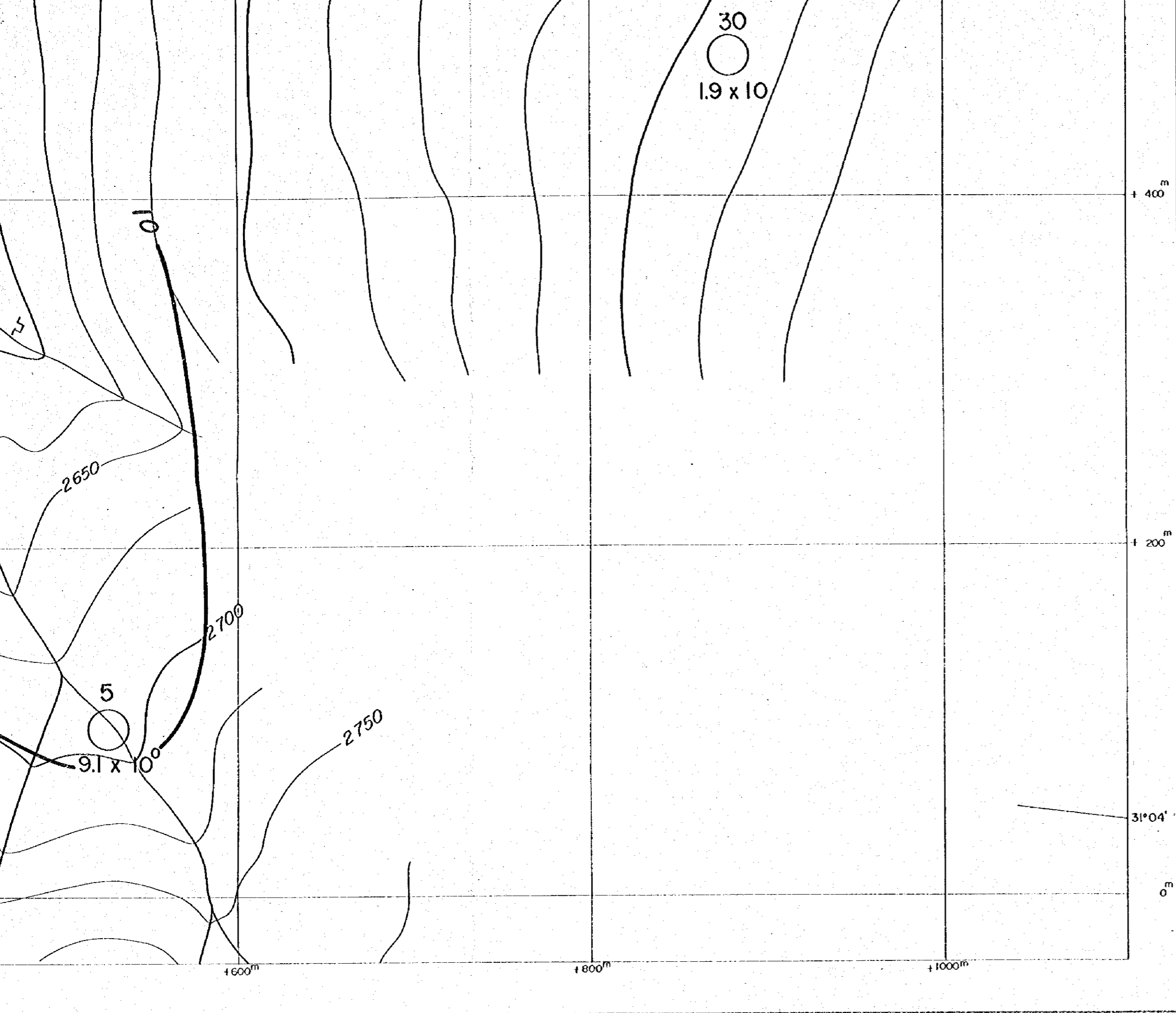
Scale 1 : 2,000

LEGEND

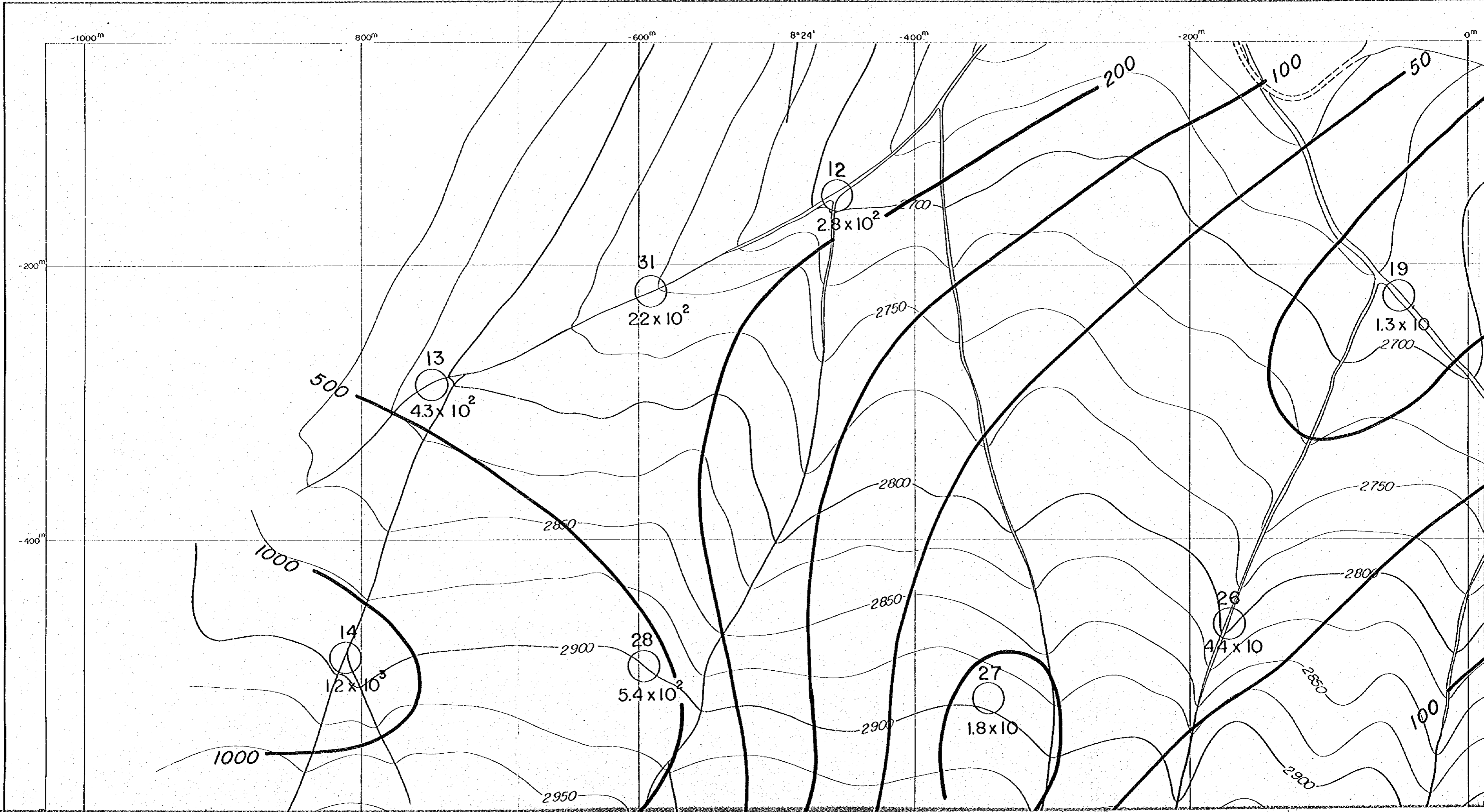
-  CSAMT SURVEY STATION
-  APPARENT RESISTIVITY (Ωm)
- CONTOURS IN Ωm

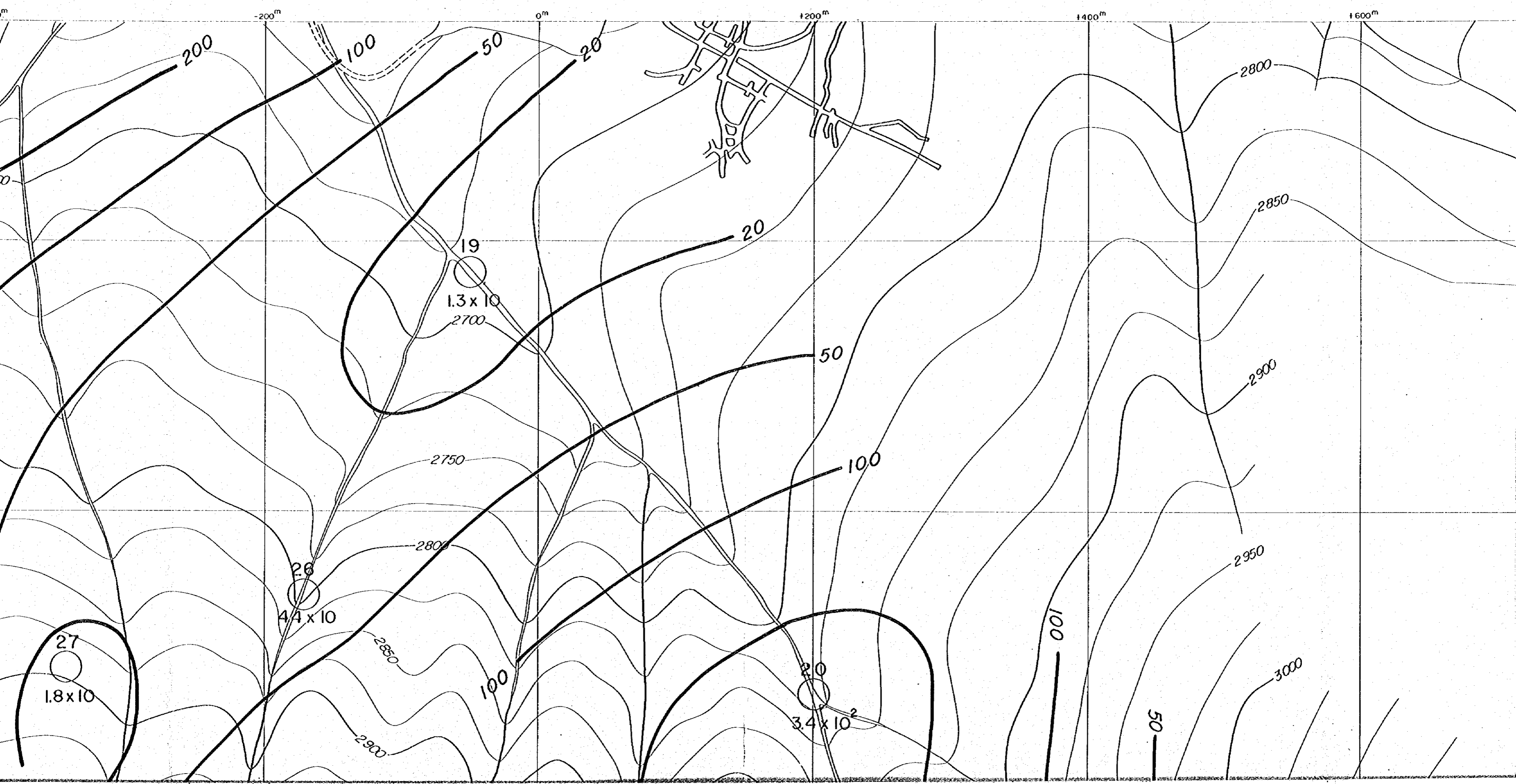






7
 CSAMT SURVEY STATION
 8.3 x 10³
 APPARENT RESISTIVITY (Ωm)
 CONTOURS IN Ωm



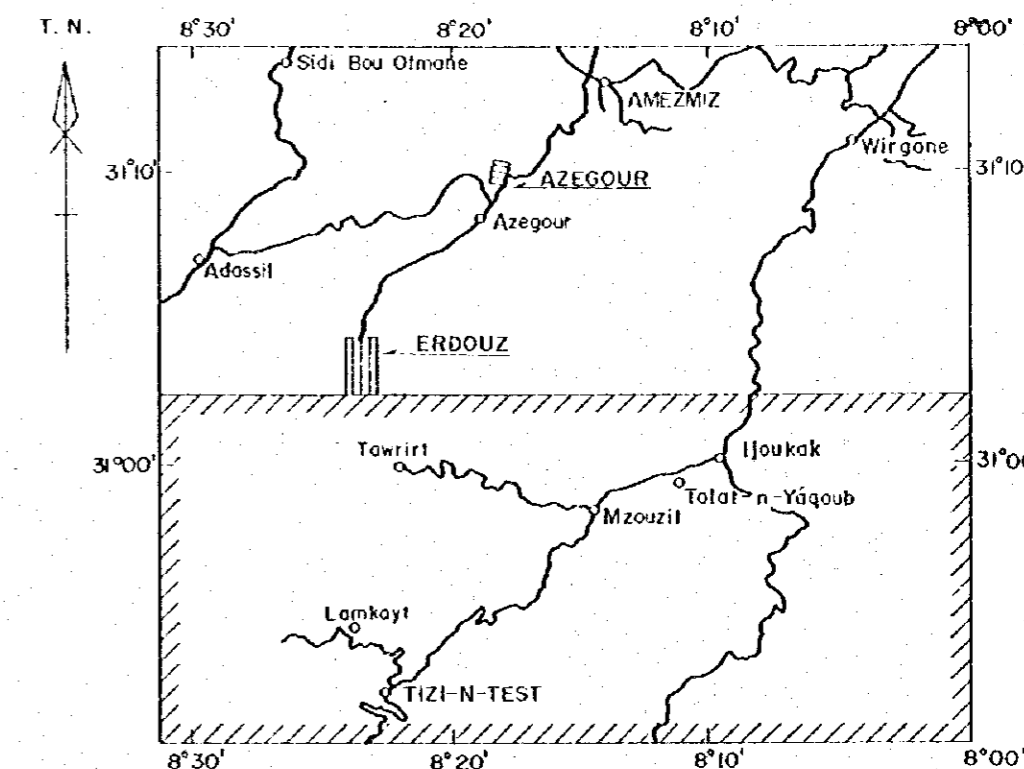


国際協力事業団
11637
図書資料室蔵書

PL. II-1-12(2)

GEOLOGICAL SURVEY
OF
HAUT ATLAS OCCIDENTAL AREA, MOROCCO
(PHASE II)

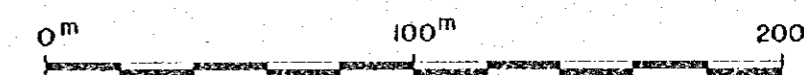
APPARENT RESISTIVITY PLAN (4Hz)
IN ERDOUZ SECTOR



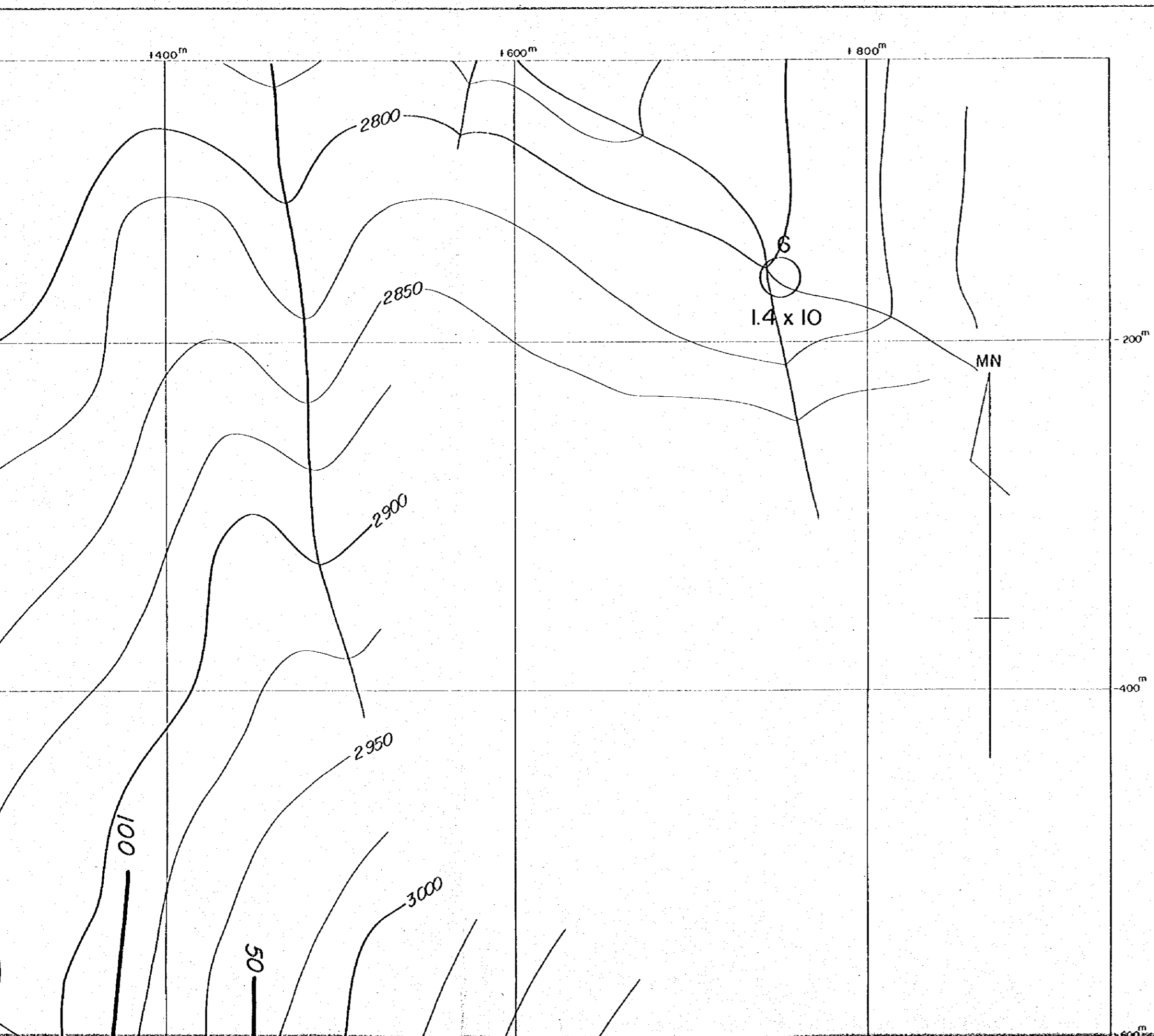
JAPAN INTERNATIONAL COOPERATION AGENCY
METAL MINING AGENCY OF JAPAN

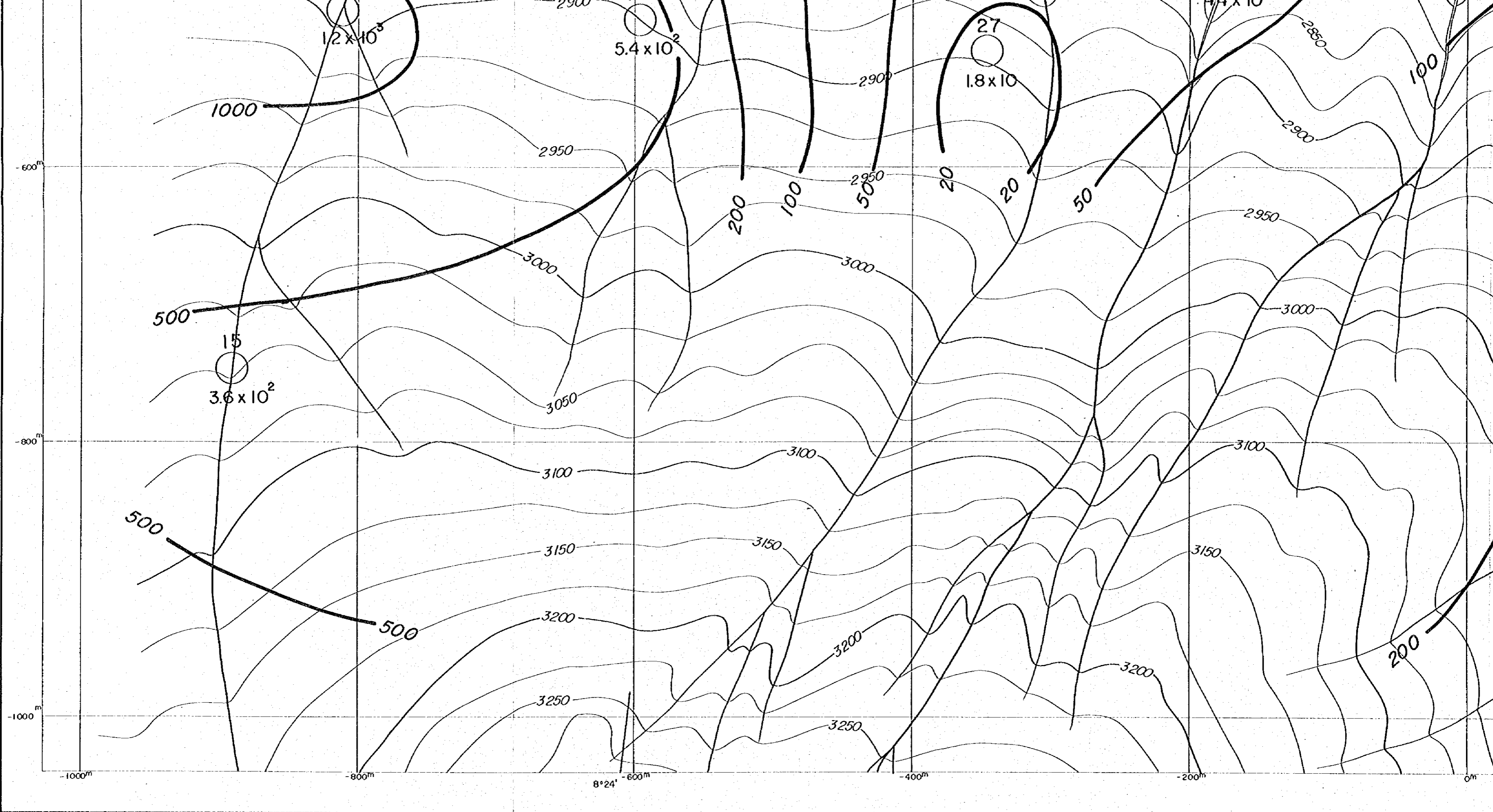
FEBRUARY 1985

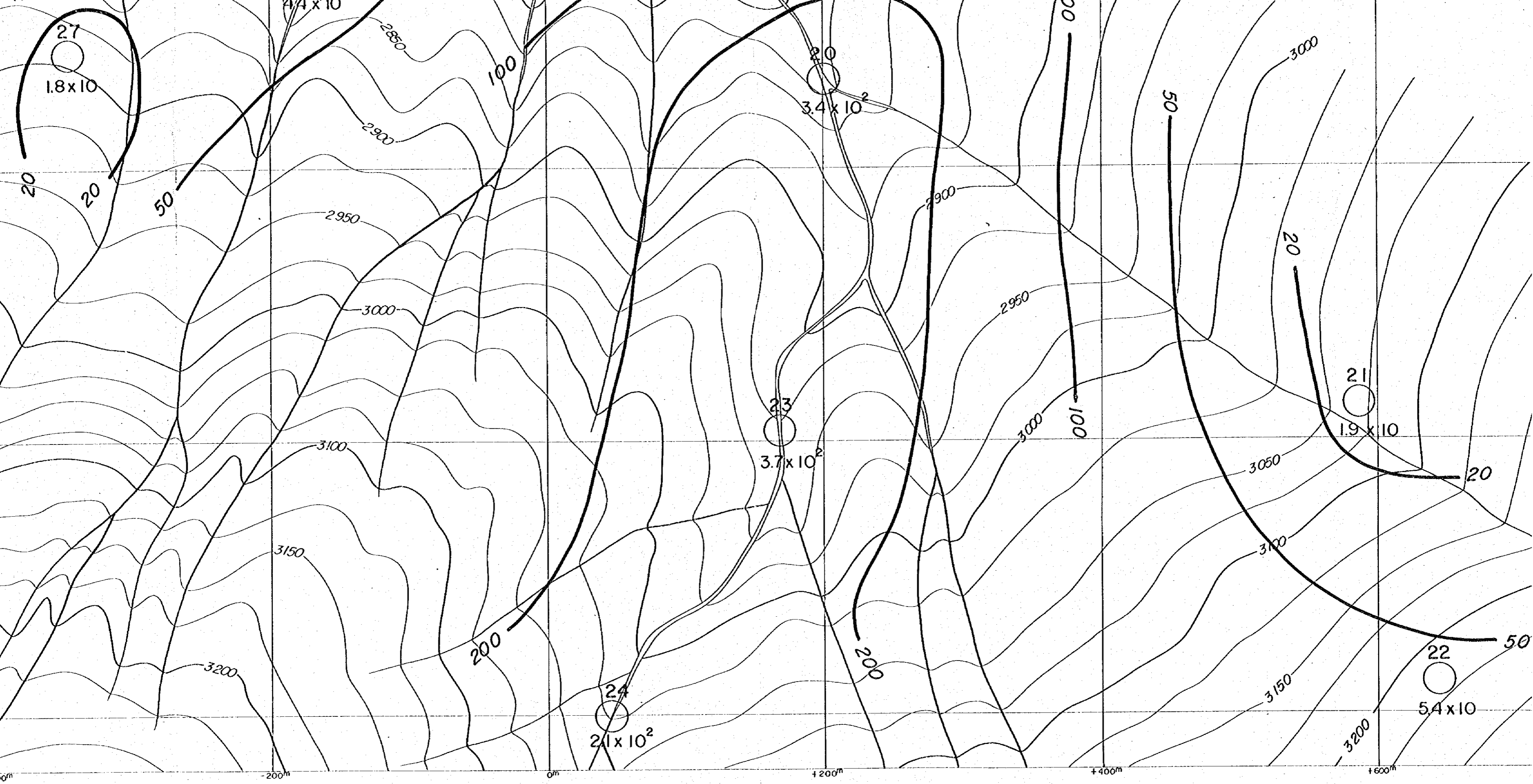
Prepared by MINDECO

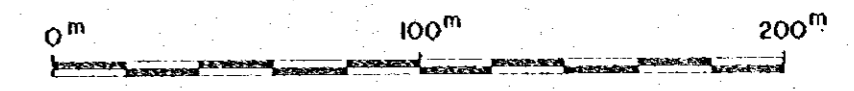
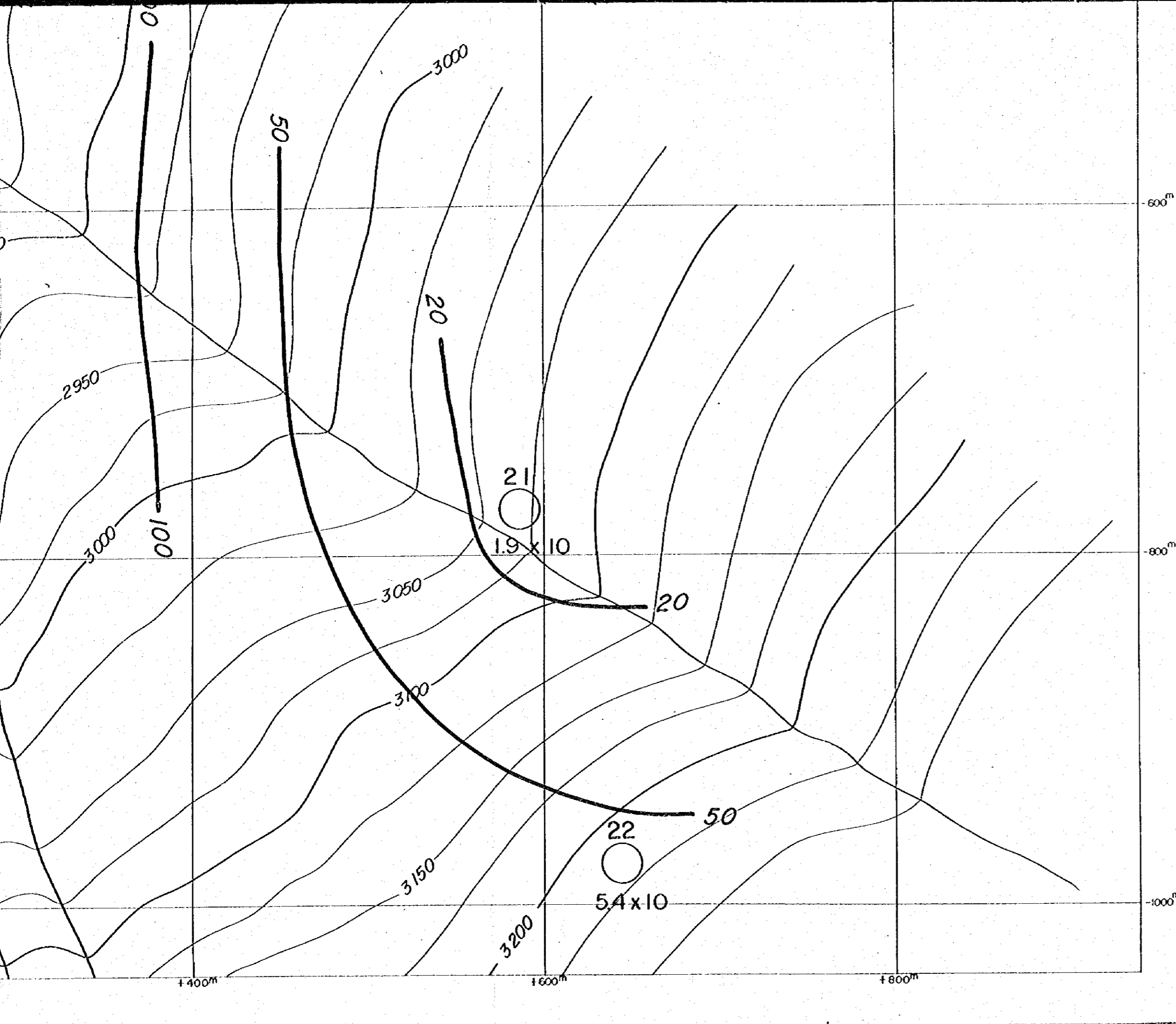


Scale 1 : 2,000





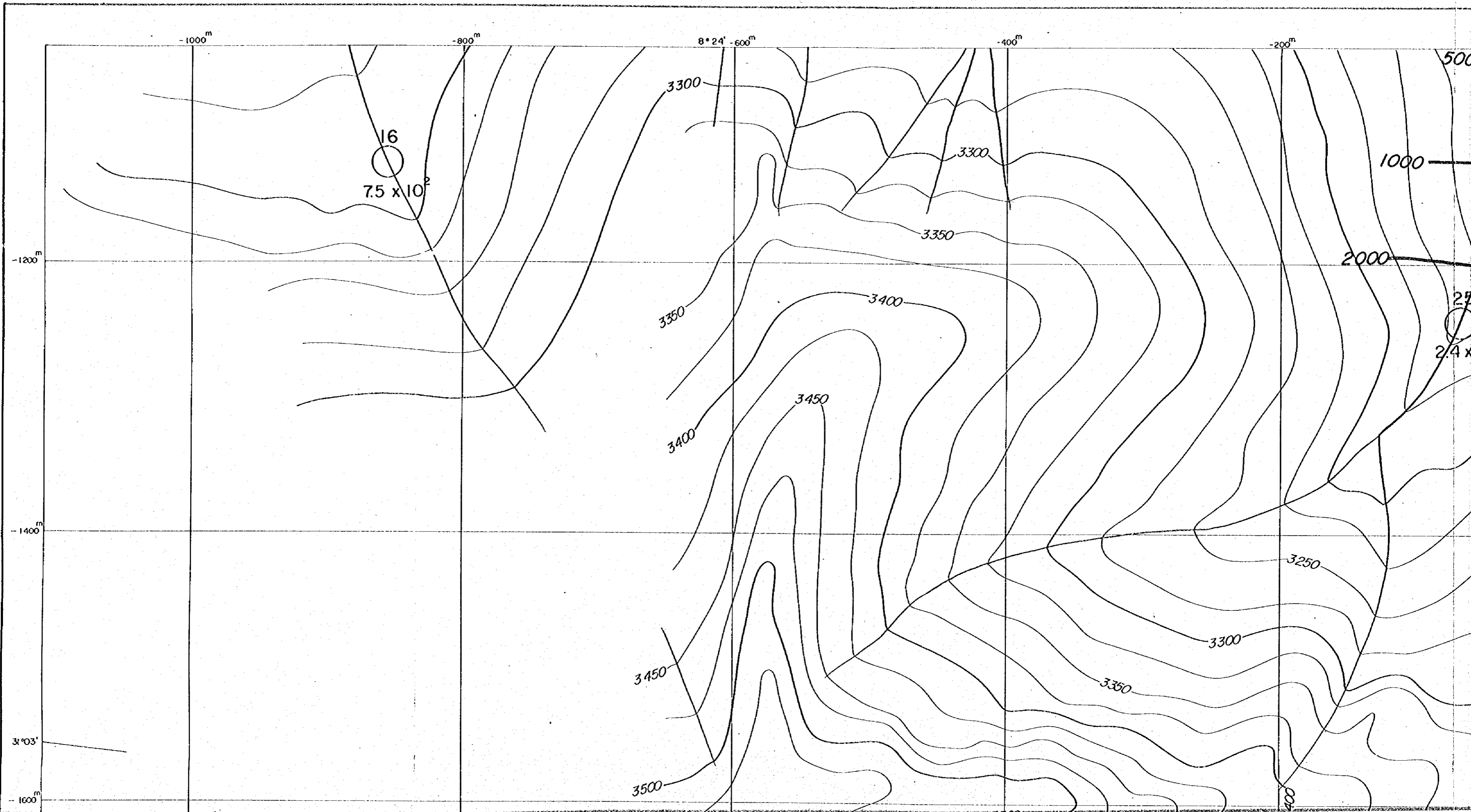


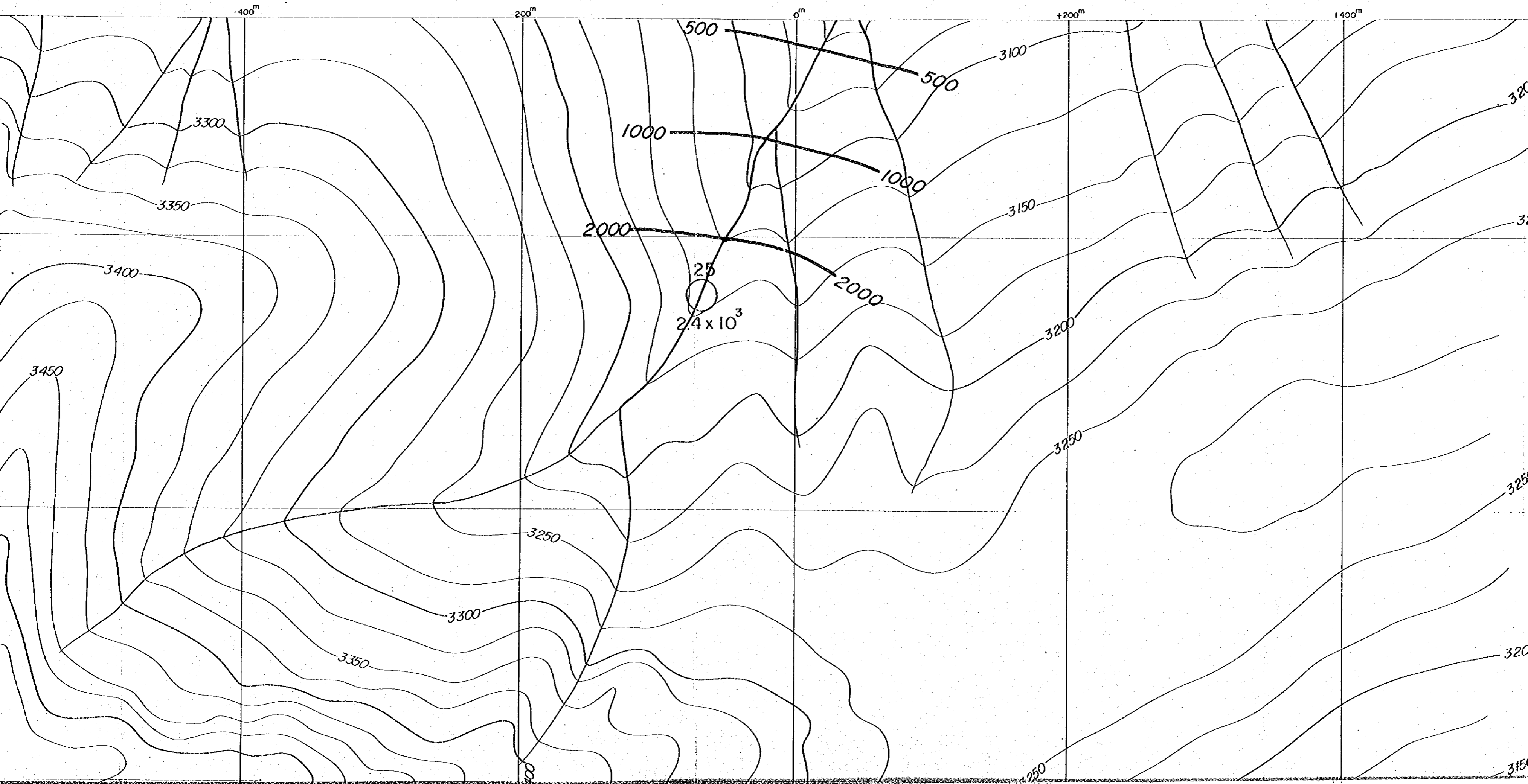


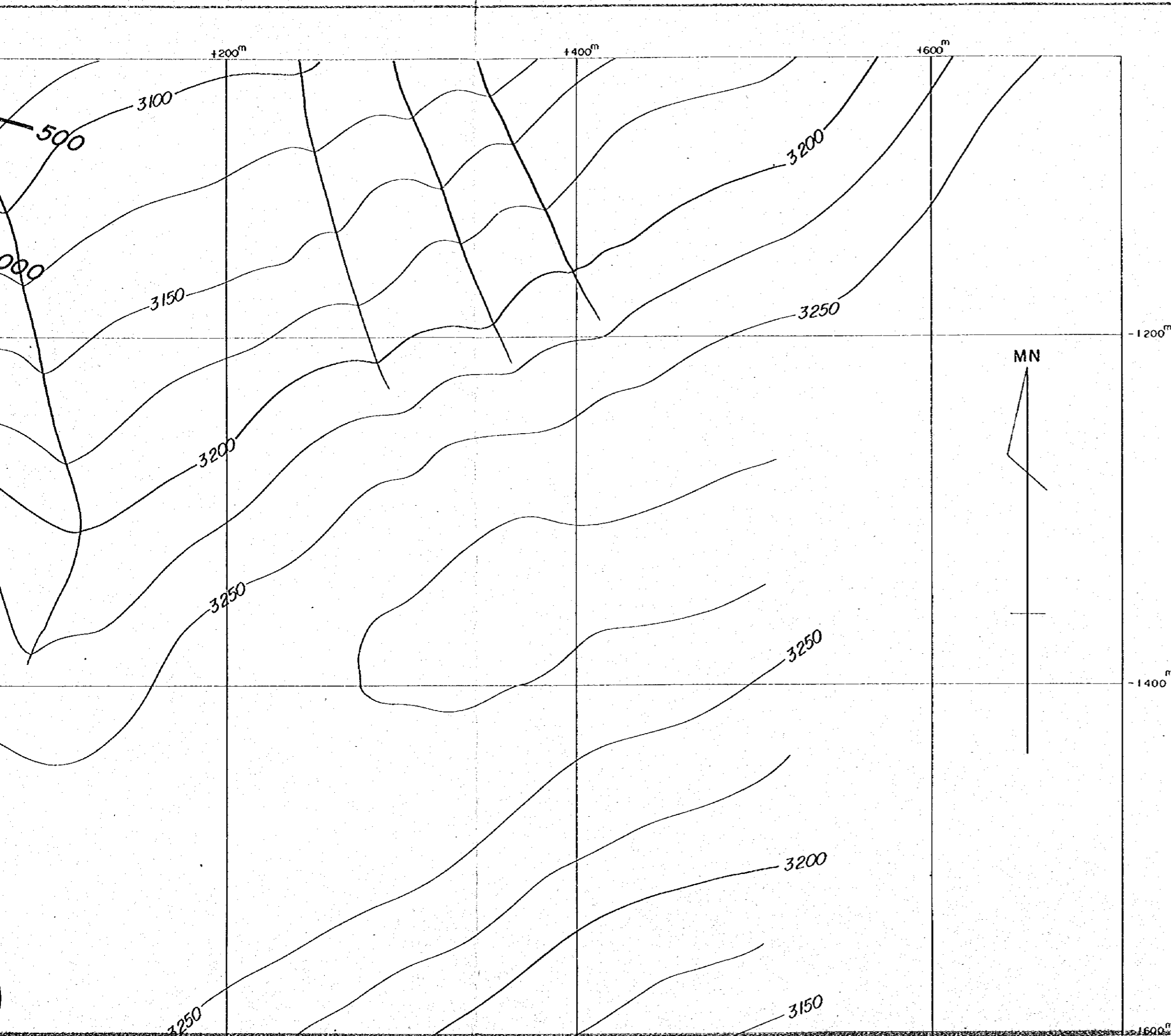
Scale 1 : 2,000

LEGEND

- 7 CSAMT SURVEY STATION
- APPARENT RESISTIVITY (Ωm)
- 8.3 x 10³
- CONTOURS IN Ωm





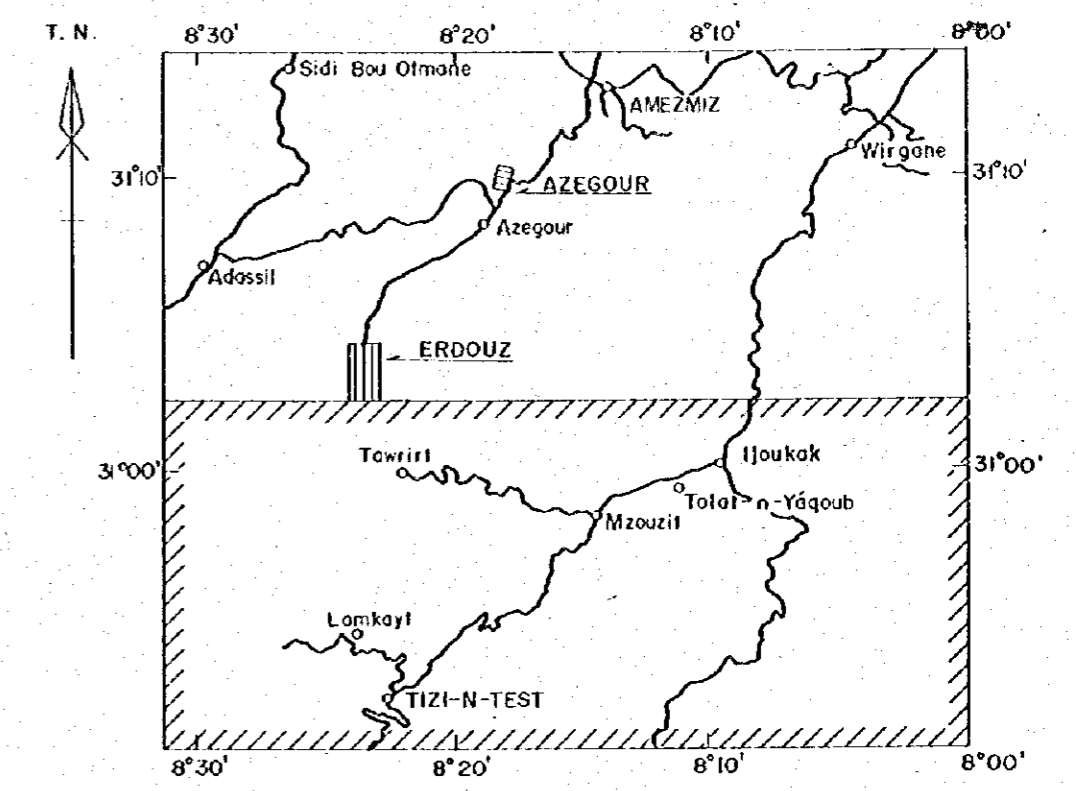


国際協力事業団
11637
図書資料室蔵書

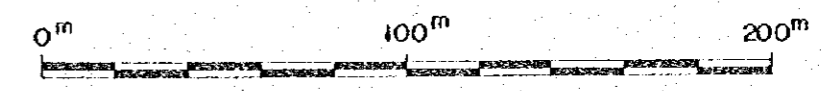
PL. II-1-12(3)

GEOLOGICAL SURVEY
OF
HAUT ATLAS OCCIDENTAL AREA, MOROCCO
(PHASE II)

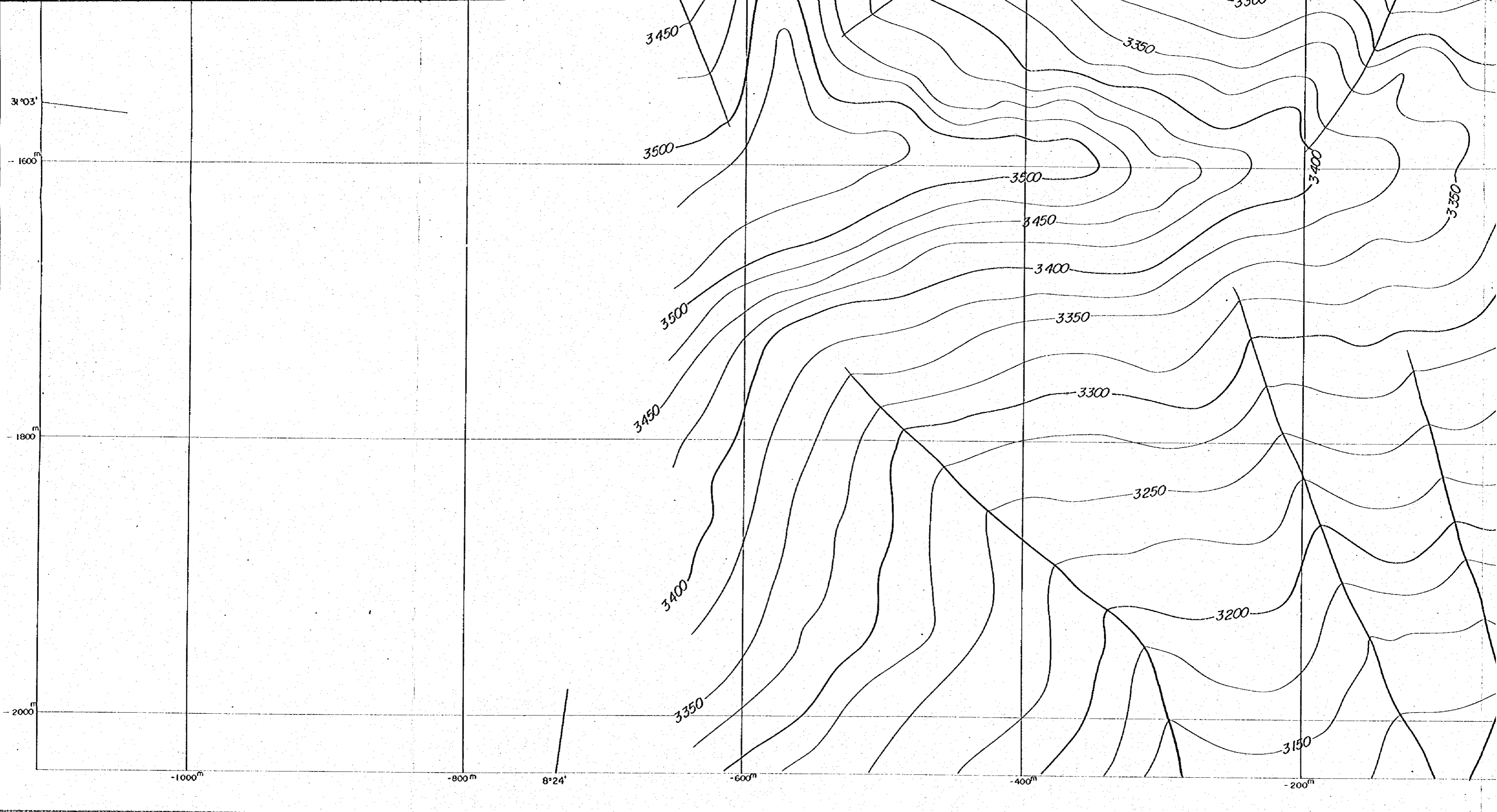
APPARENT RESISTIVITY PLAN (4 Hz)
IN ERDOUZ SECTOR

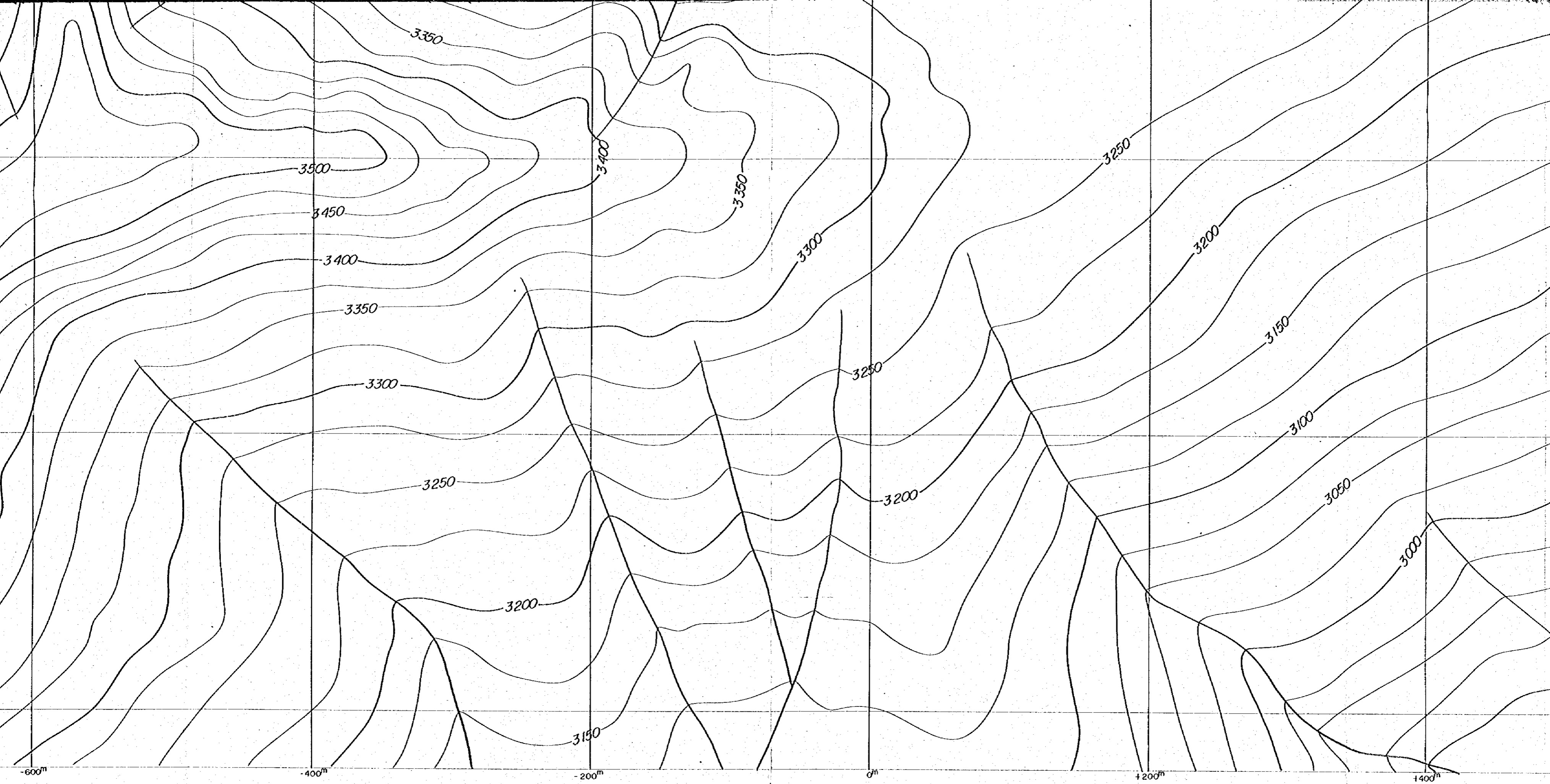


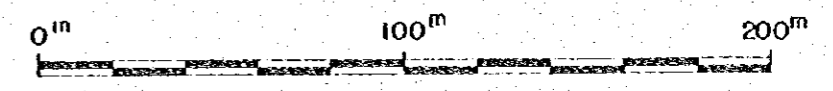
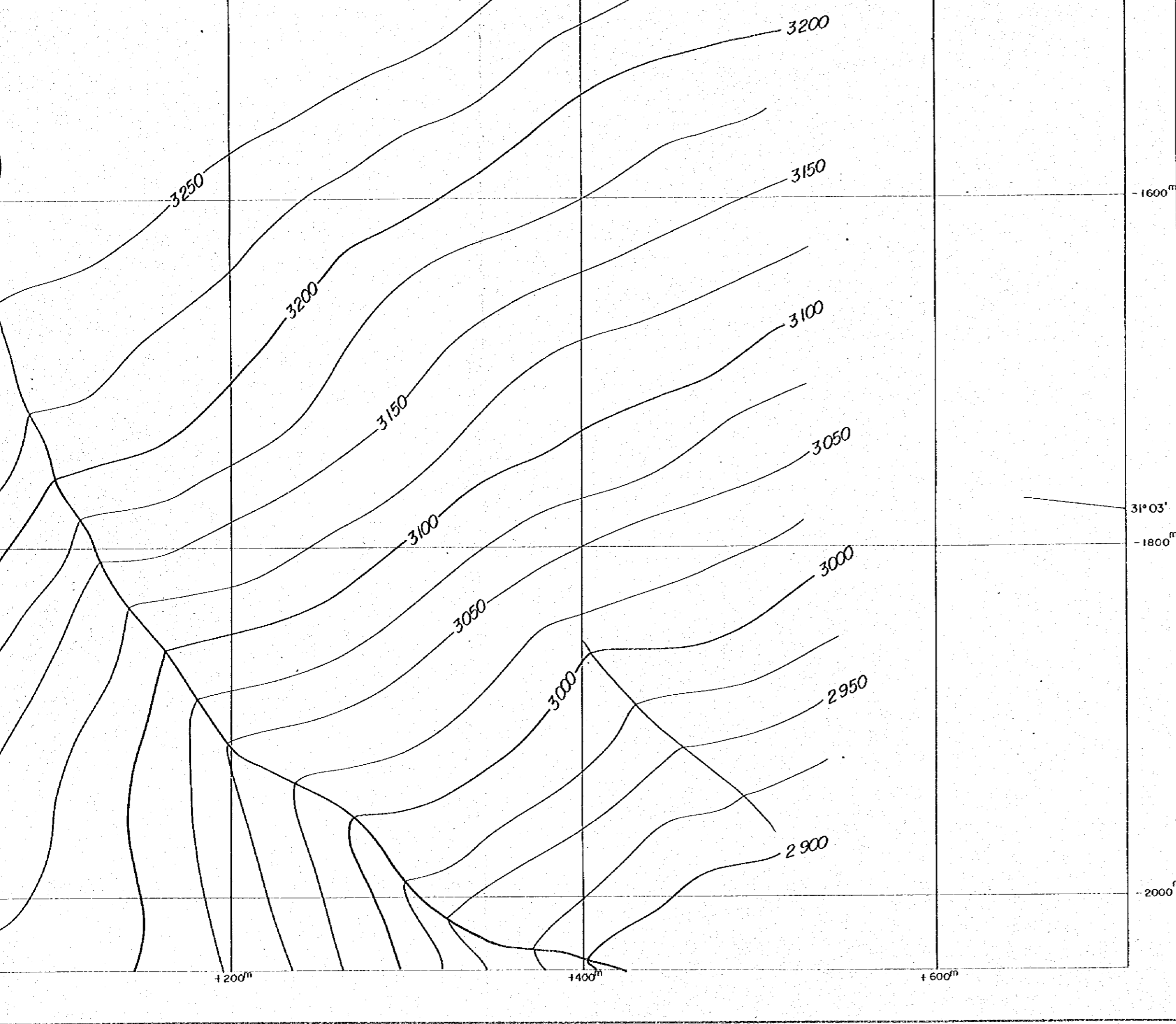
JAPAN INTERNATIONAL COOPERATION AGENCY
METAL MINING AGENCY OF JAPAN
FEBRUARY 1985
Prepared by MINDECO



Scale 1 : 2,000



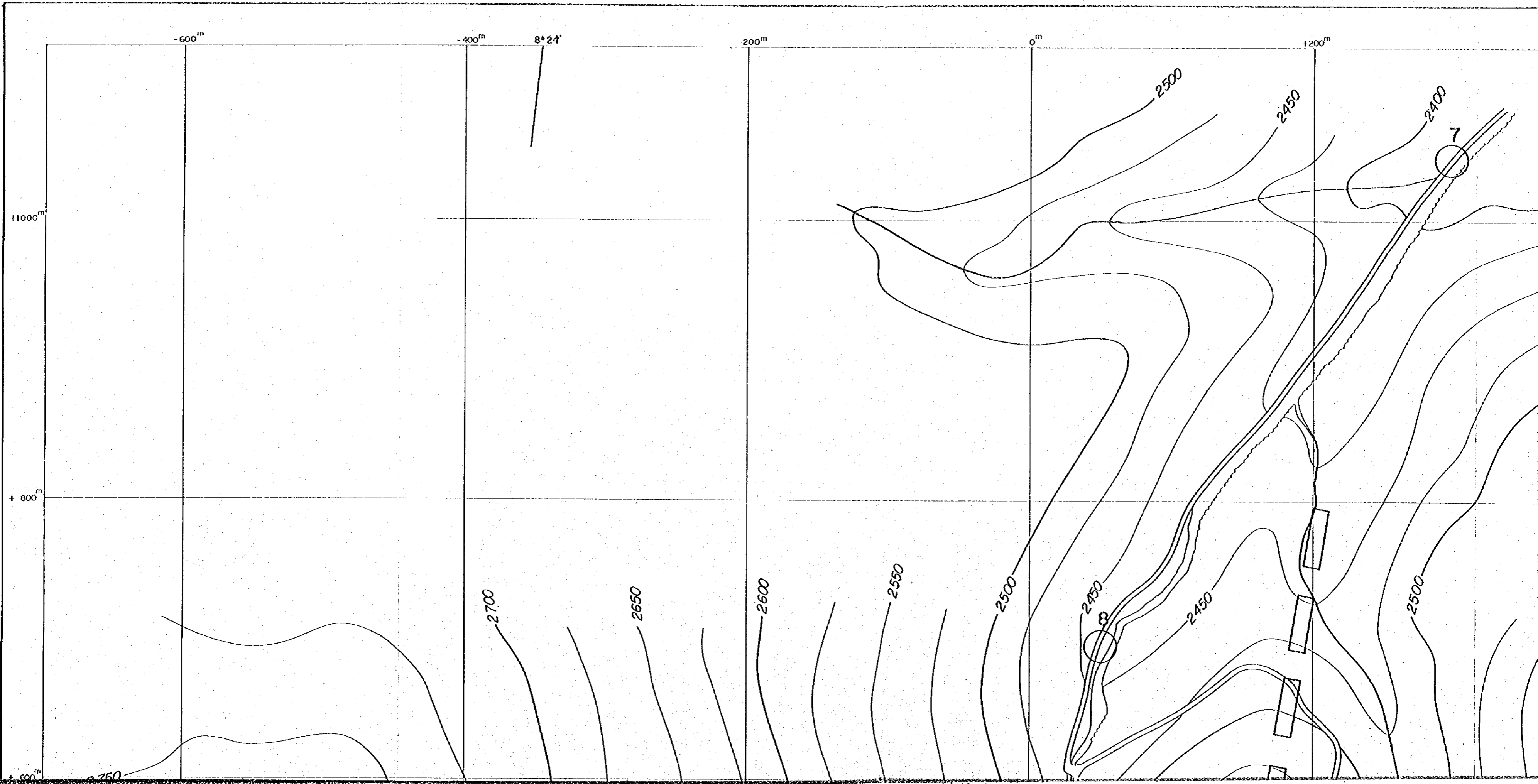




Scale 1 : 2,000

LEGEND

- 7 CSAMT SURVEY STATION
- APPARENT RESISTIVITY (Ωm)
- 8.3x 10³ CONTOURS IN Ωm



00m

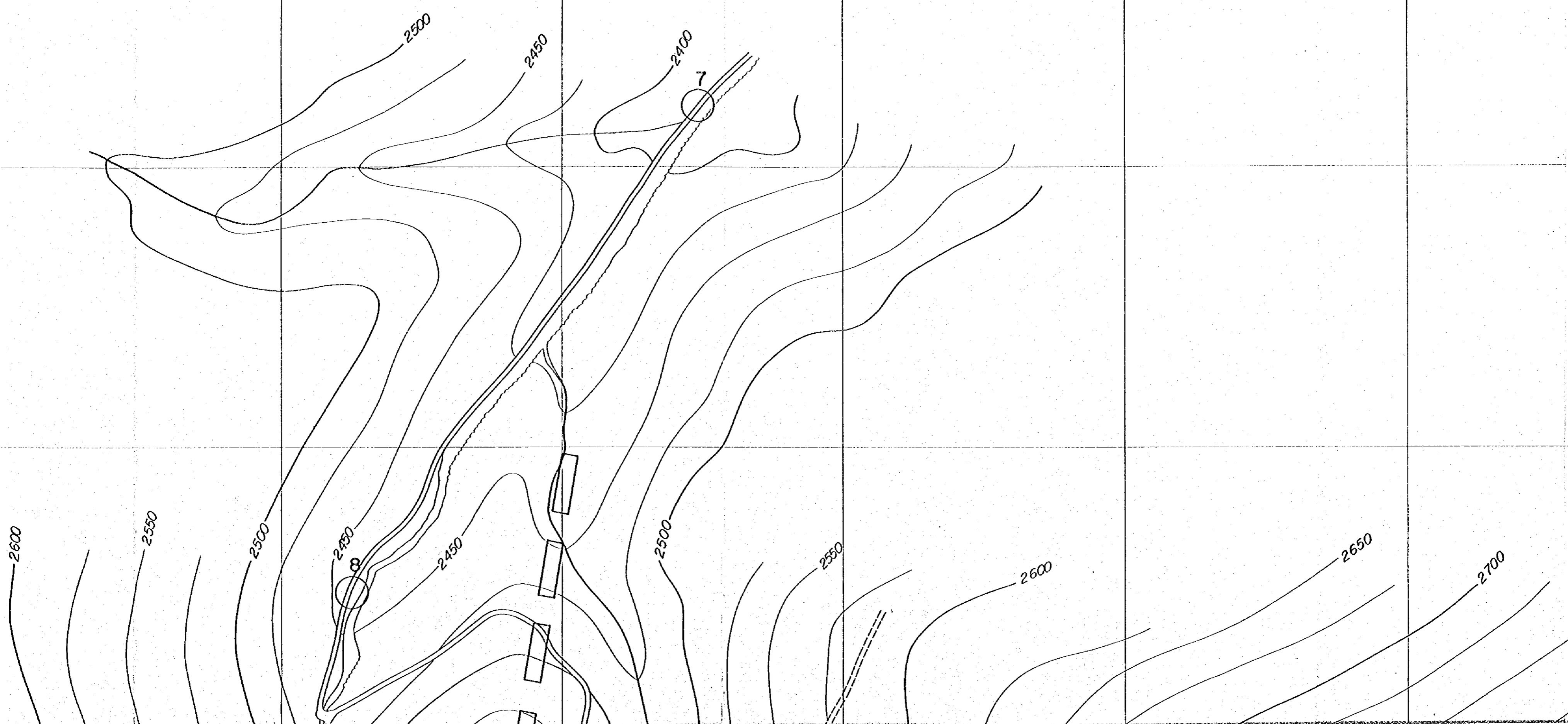
0m

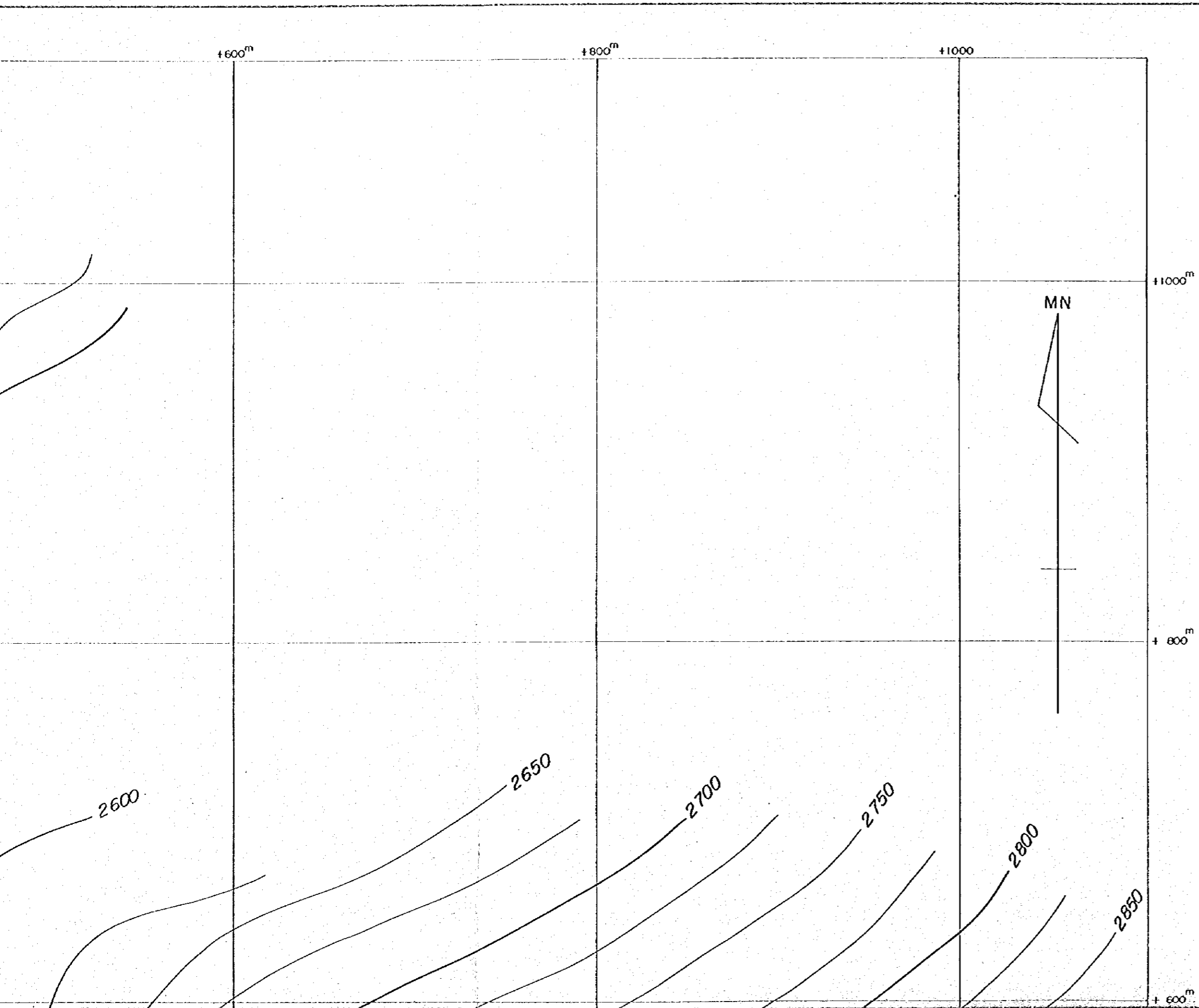
+200m

+400m

+600m

+800m



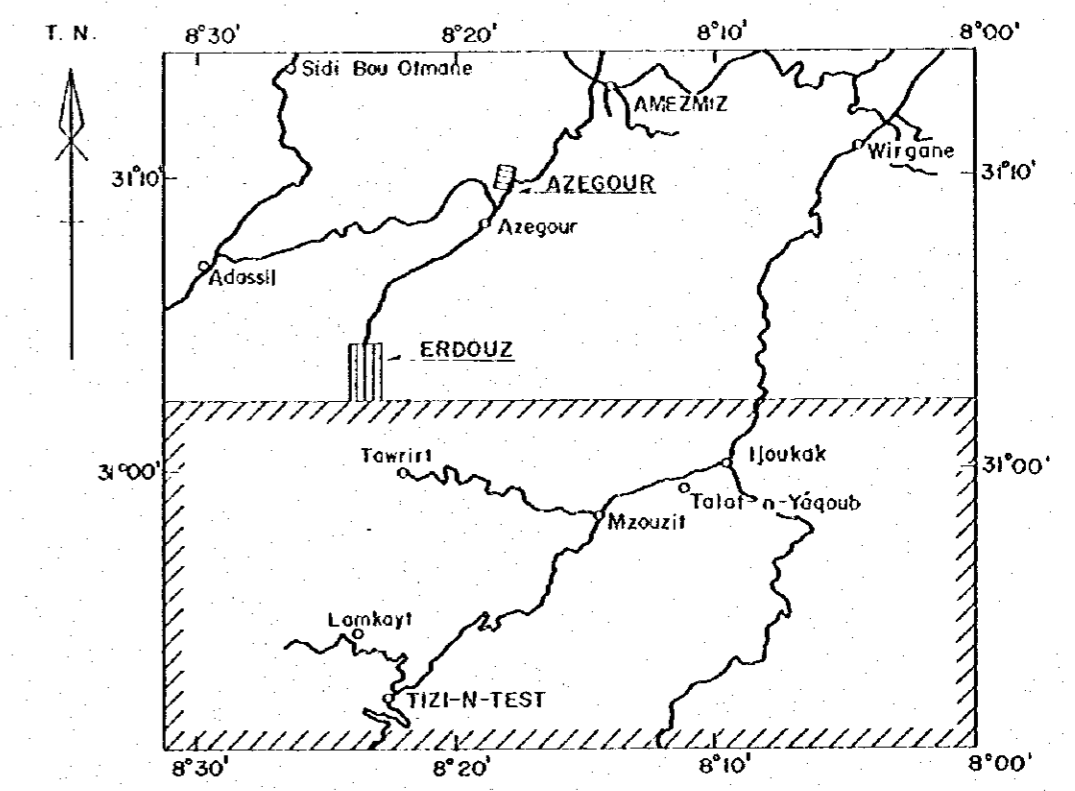


国際協力事業団
11637
図書資料室蔵書


PL. II-1-13(1)

GEOLOGICAL SURVEY
OF
HAUT ATLAS OCCIDENTAL AREA, MOROCCO
(PHASE II)

RESISTIVITY STRUCTURE PLAN
IN ERDOUZ SECTOR



JAPAN INTERNATIONAL COOPERATION AGENCY
METAL MINING AGENCY OF JAPAN
FEBRUARY 1985
Prepared by MINDECO



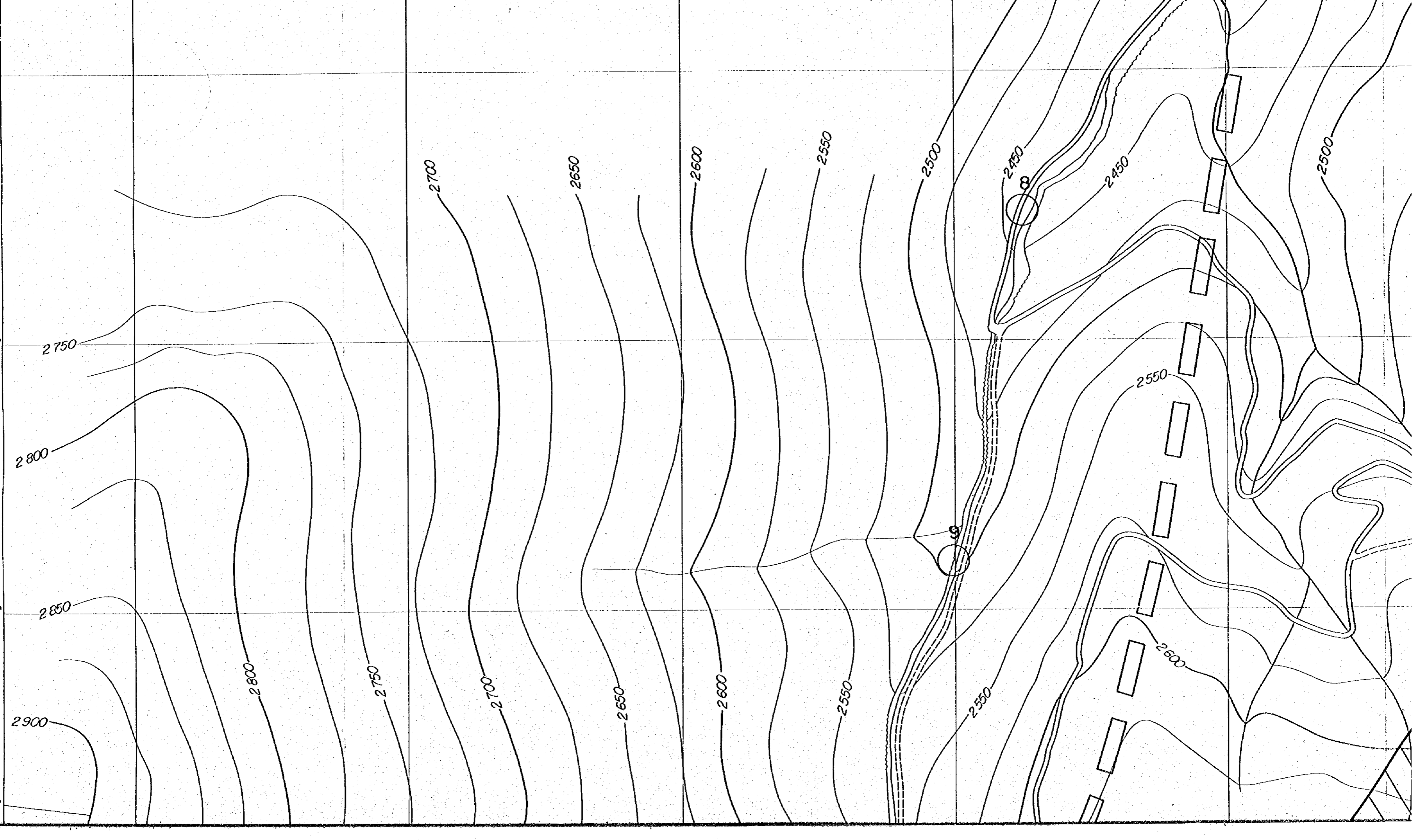
Scale 1 : 2,000

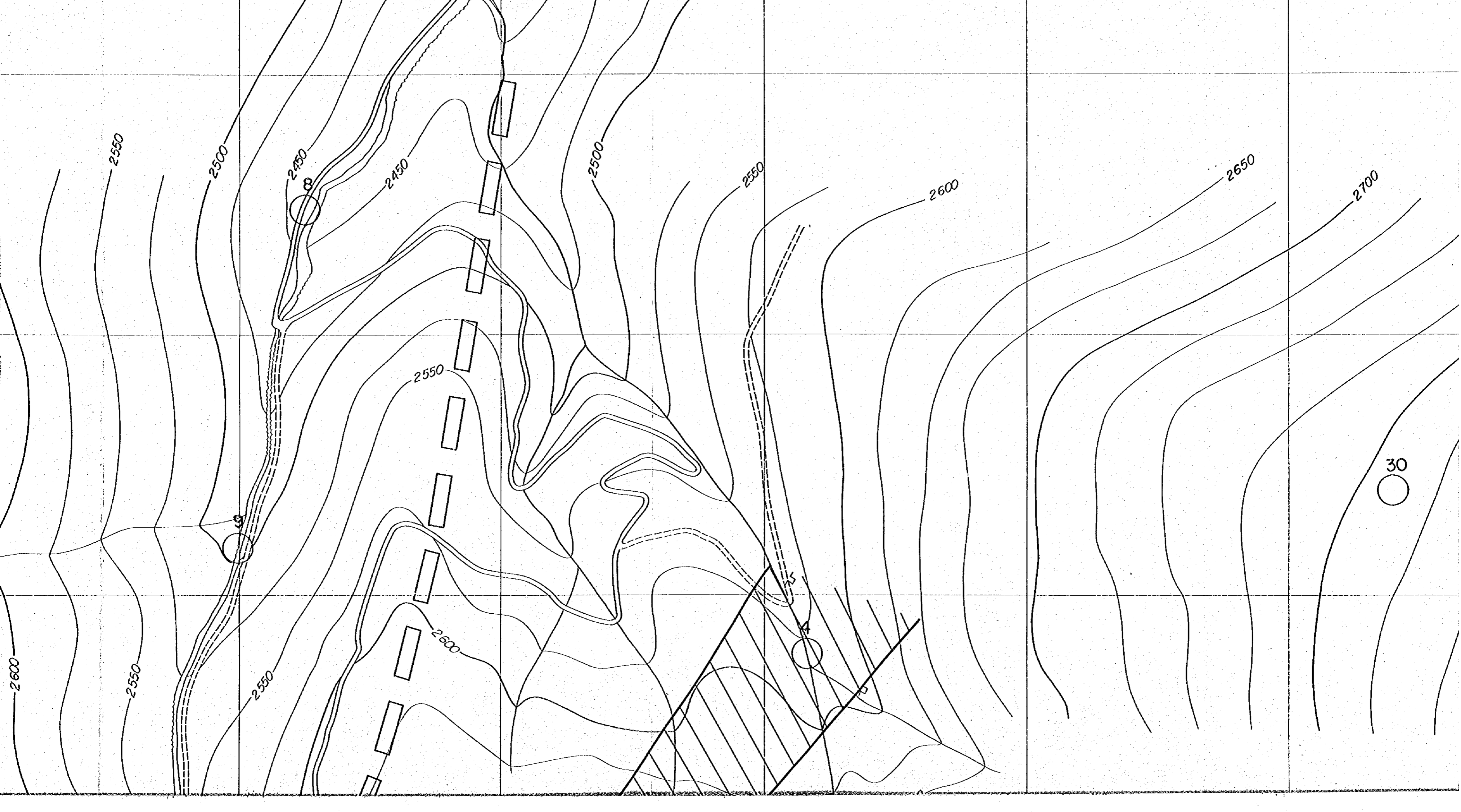
+ 800^m

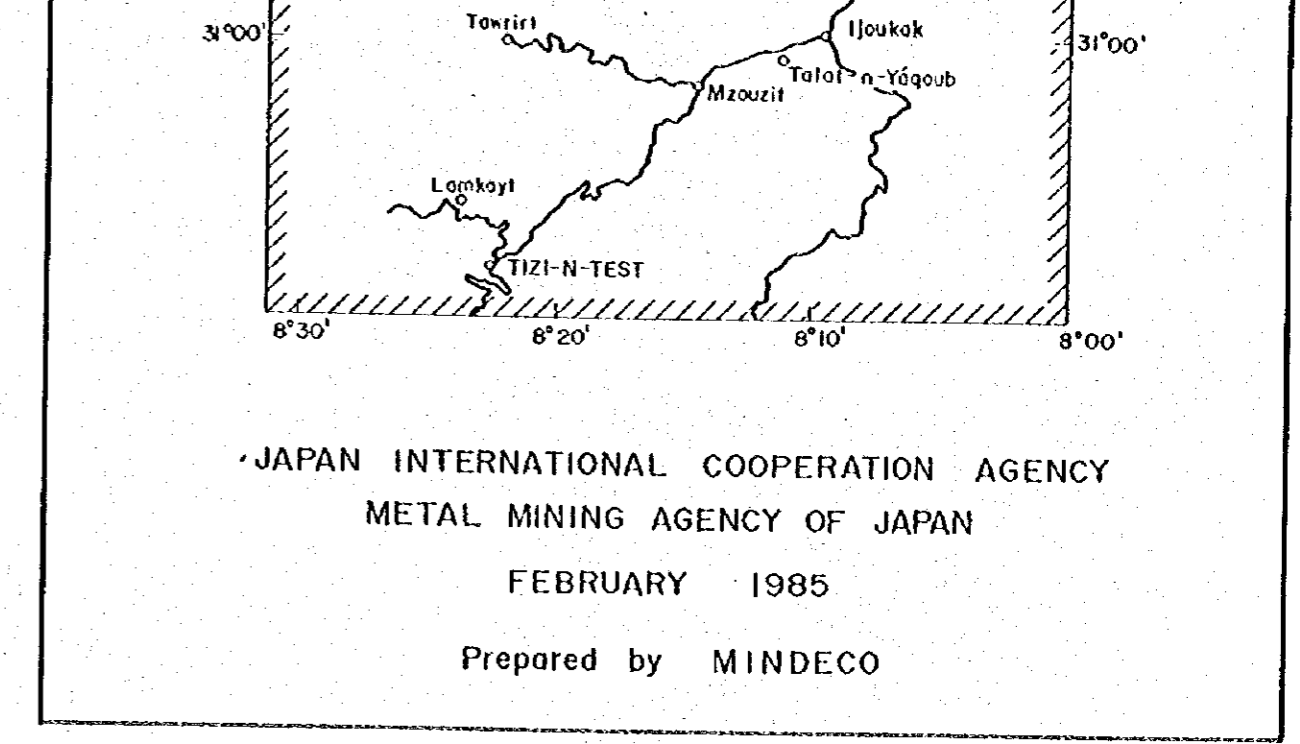
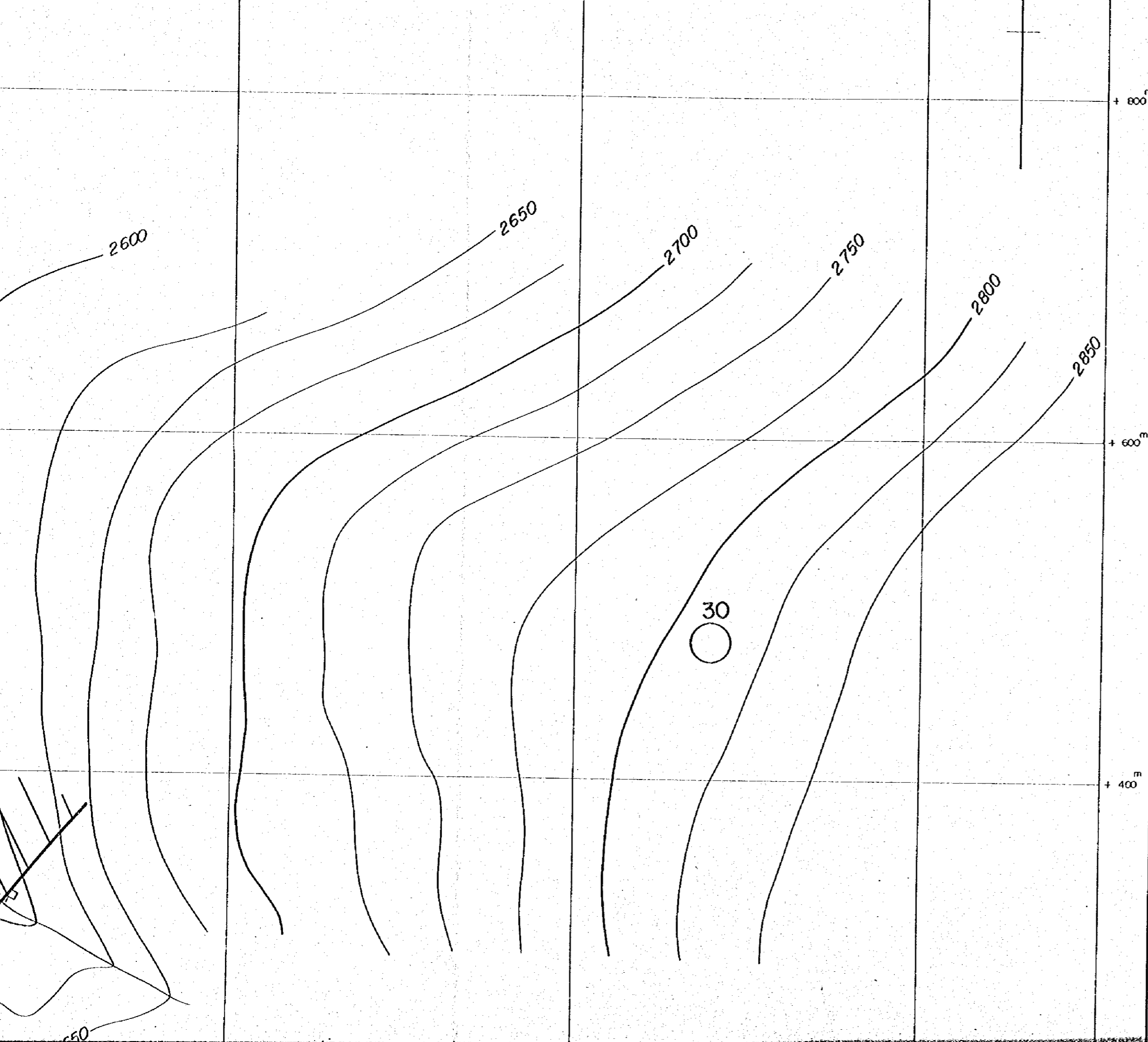
+ 600^m

+ 400^m

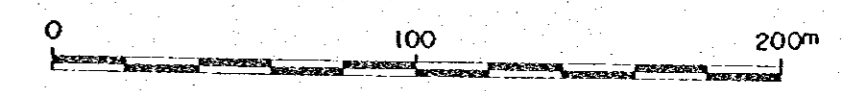
31° 04'





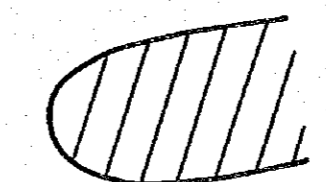



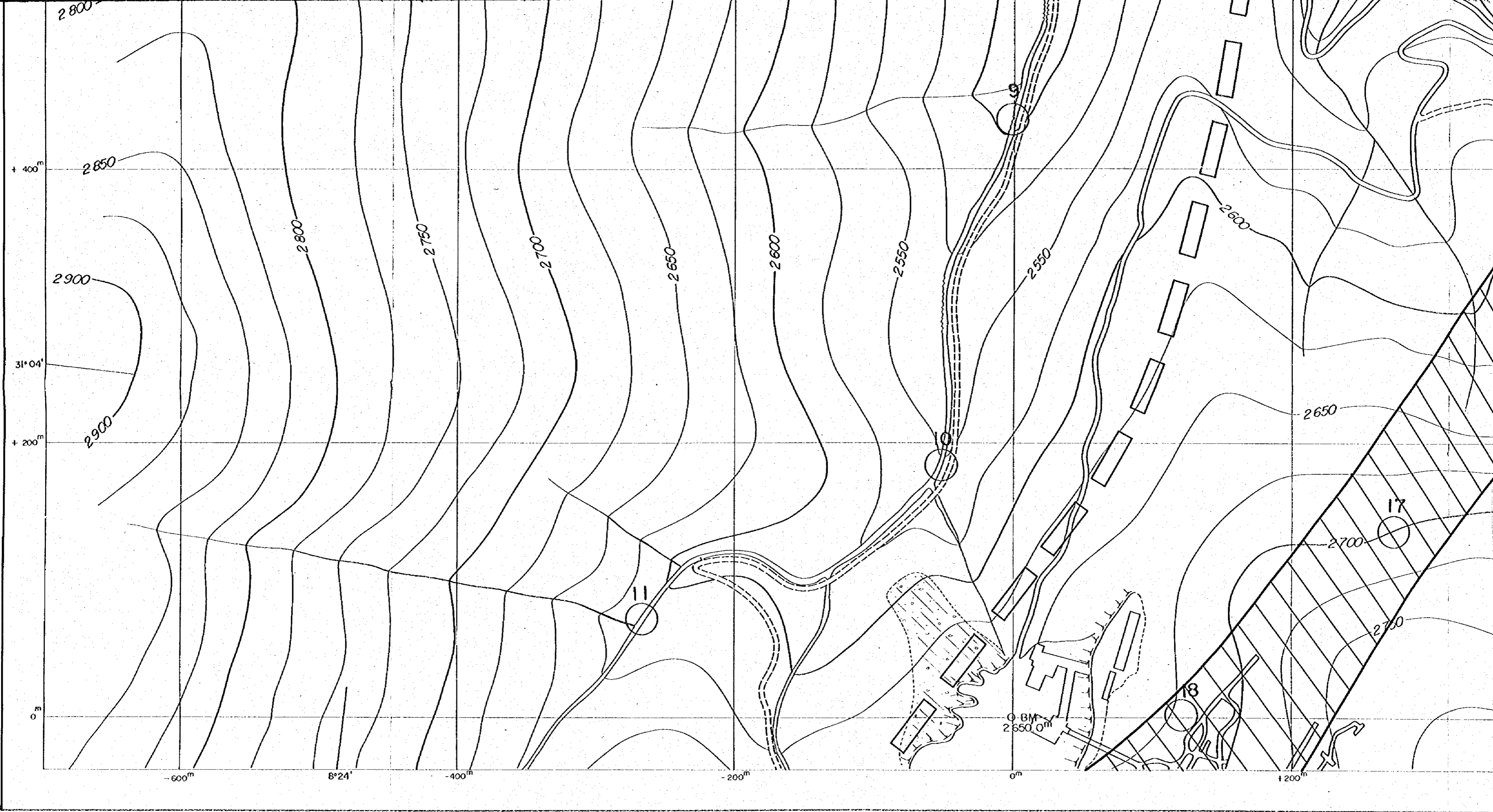
JAPAN INTERNATIONAL COOPERATION AGENCY
METAL MINING AGENCY OF JAPAN
FEBRUARY 1985
Prepared by MINDECO



Scale 1 : 2,000

LEGEND

-  CONDUCTIVE ZONE
ORE-HOSTABLE AREA
-  INFERED ERDOUZ FAULT





30

2600

2550

2550

2600

2650

2650

2700

2750

BM
2550.0m

0m

1200m

1400m

1600m

1800m

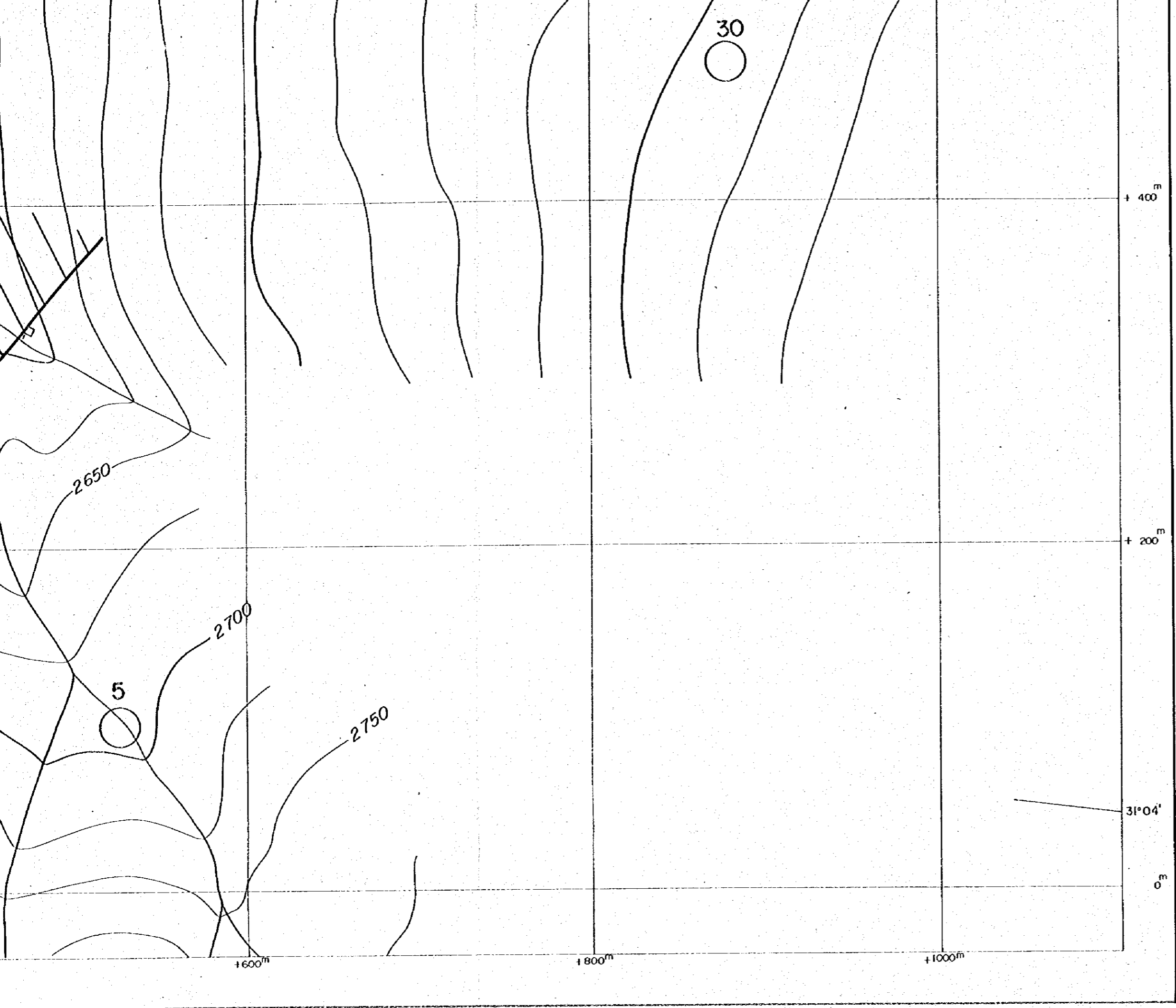
17

5

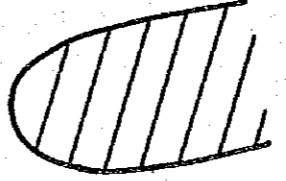

18

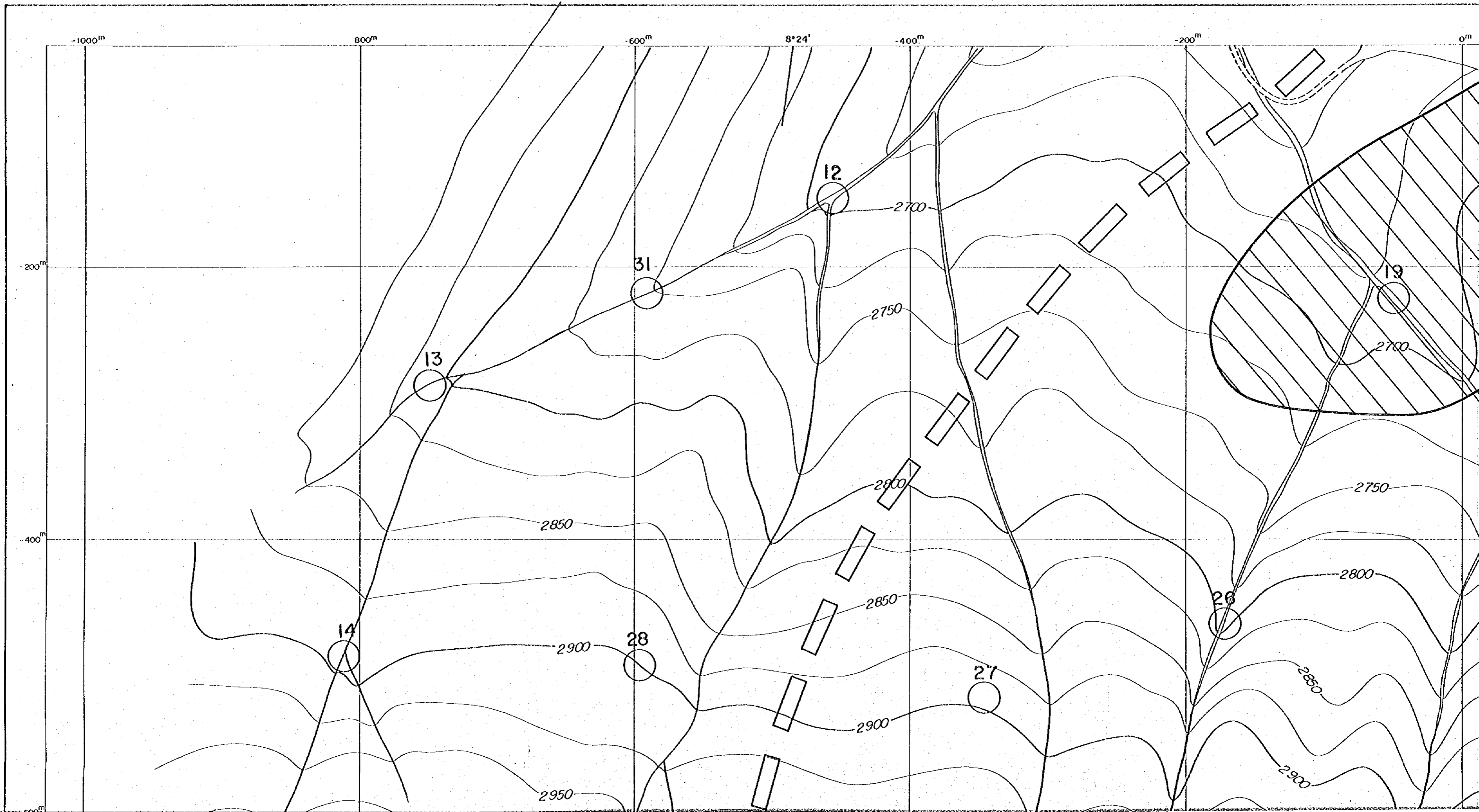
2700

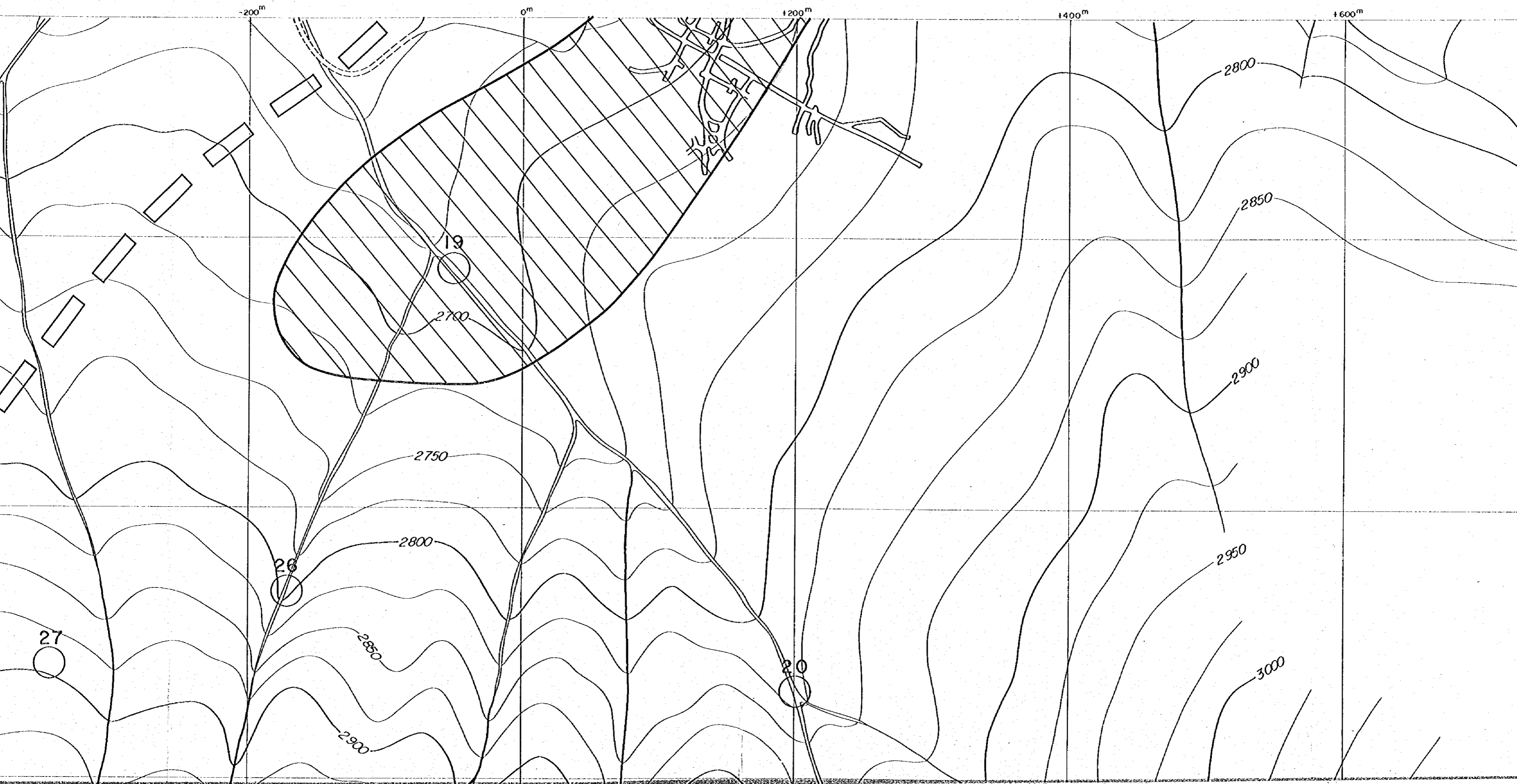
2700

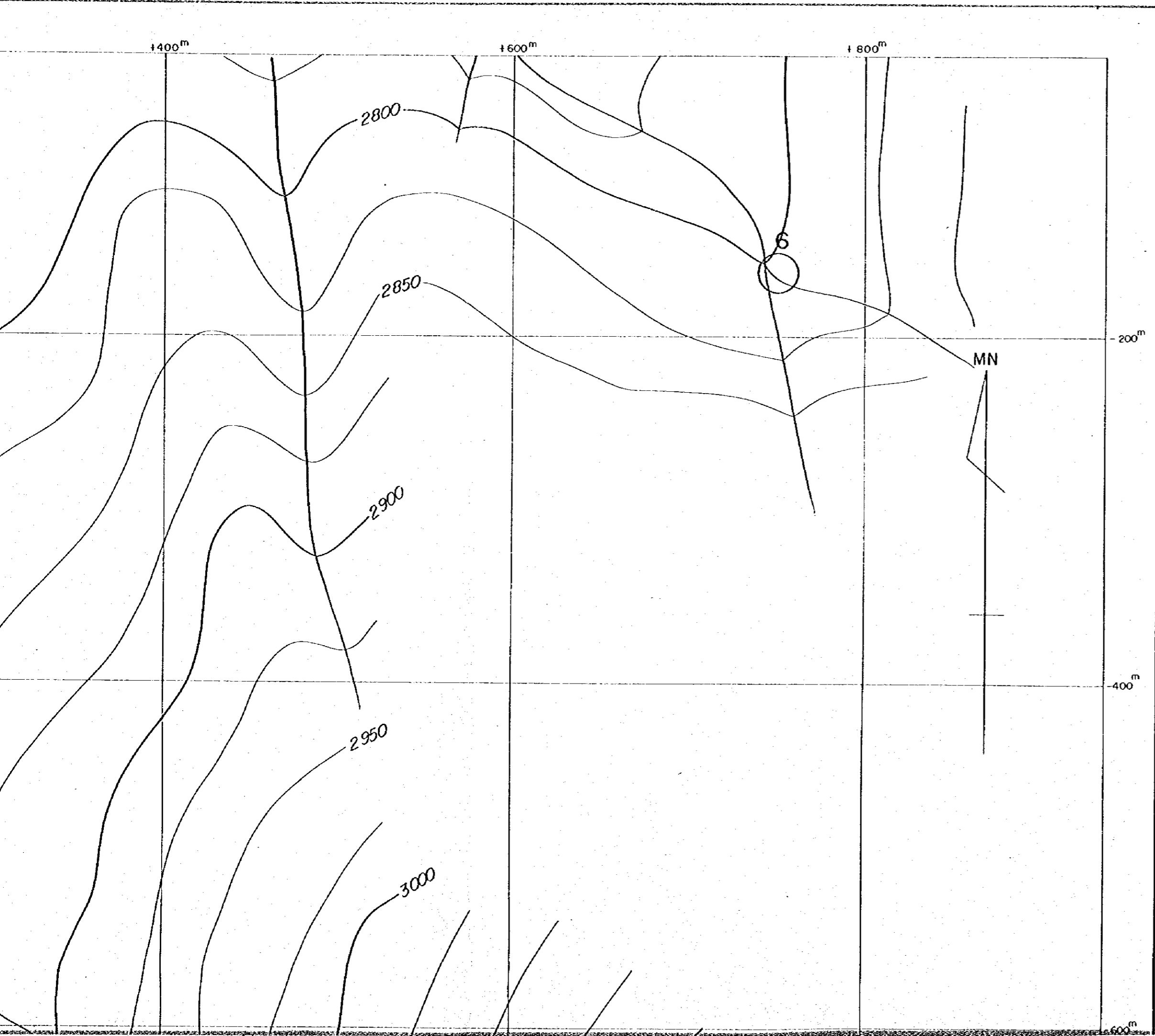


LEGEND

-  CONDUCTIVE ZONE
ORE-HOSTABLE AREA
-  INFERED ERDOUZ FAULT








PL. II - 1 - 13 (2)

国際協力事業団
 11637
 図書資料室蔵書

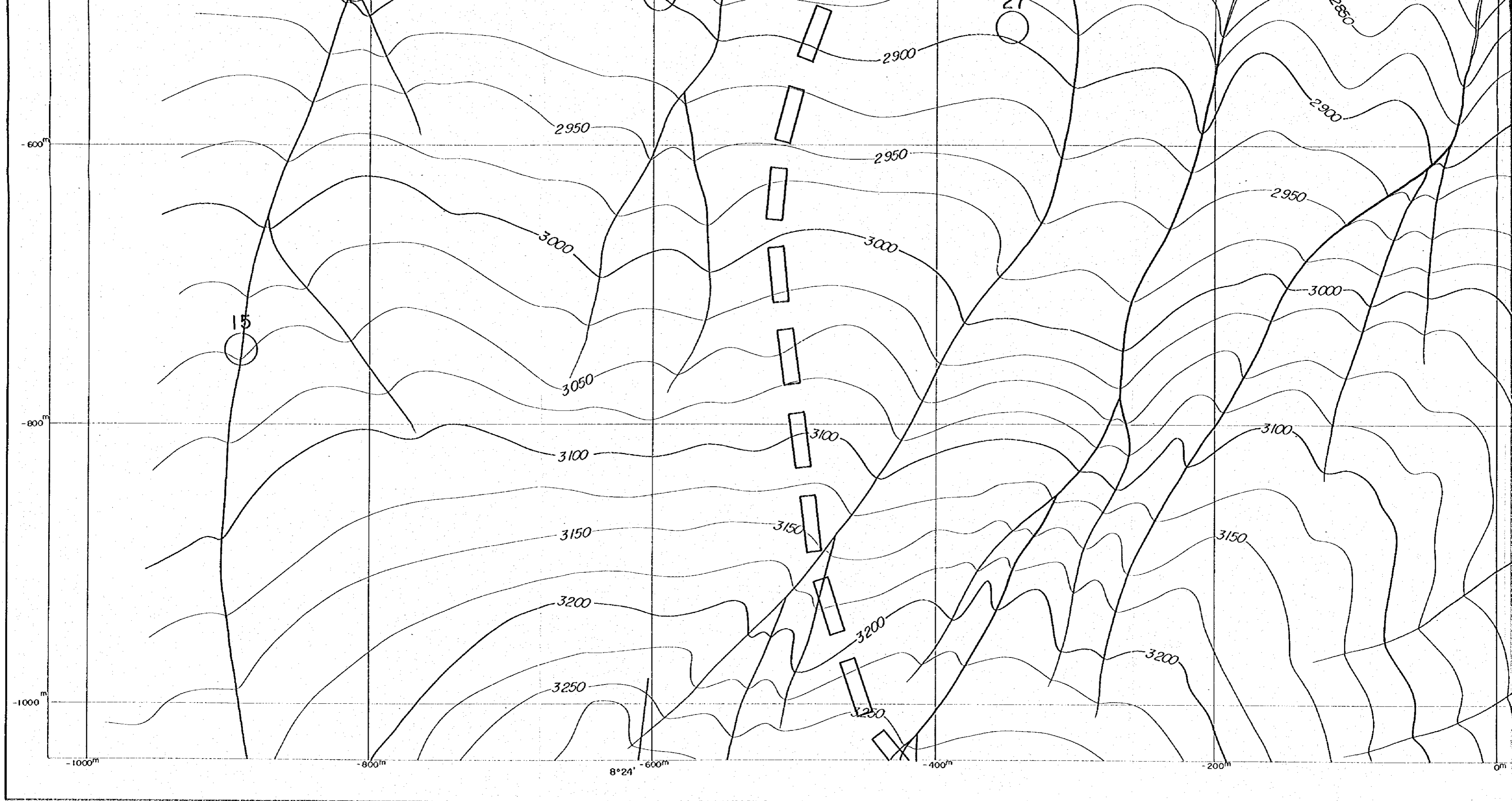
GEOLOGICAL SURVEY
 OF
 HAUT ATLAS OCCIDENTAL AREA, MOROCCO
 (PHASE II)


RESISTIVITY STRUCTURE PLAN
 IN ERDOUZ SECTOR

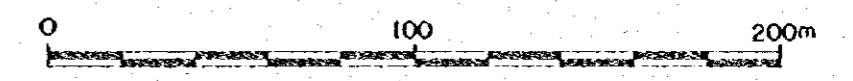
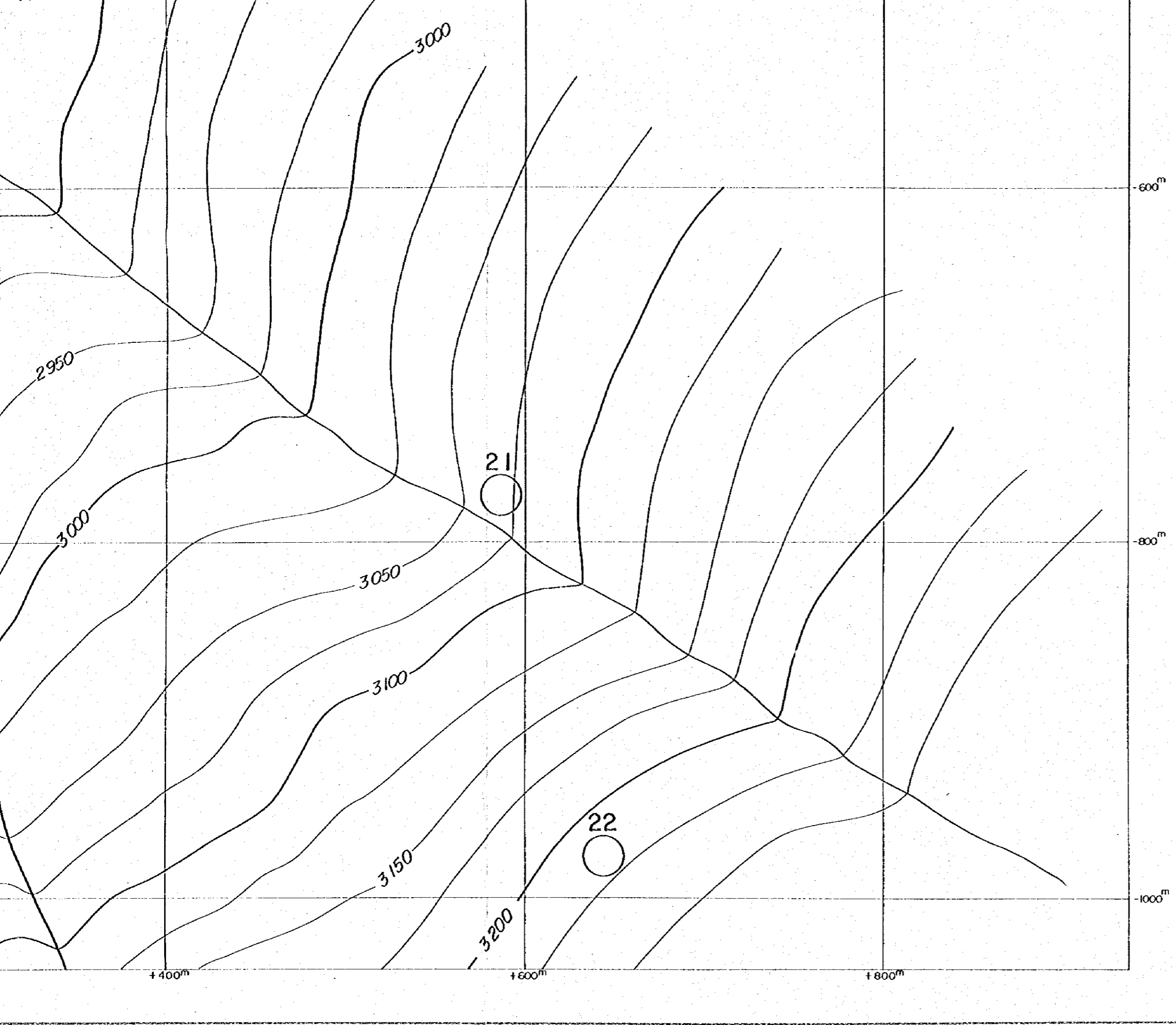
JAPAN INTERNATIONAL COOPERATION AGENCY
 METAL MINING AGENCY OF JAPAN
 FEBRUARY 1985
 Prepared by MINDECO



Scale 1 : 2,000

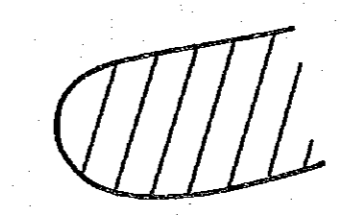







Scale 1 : 2,000

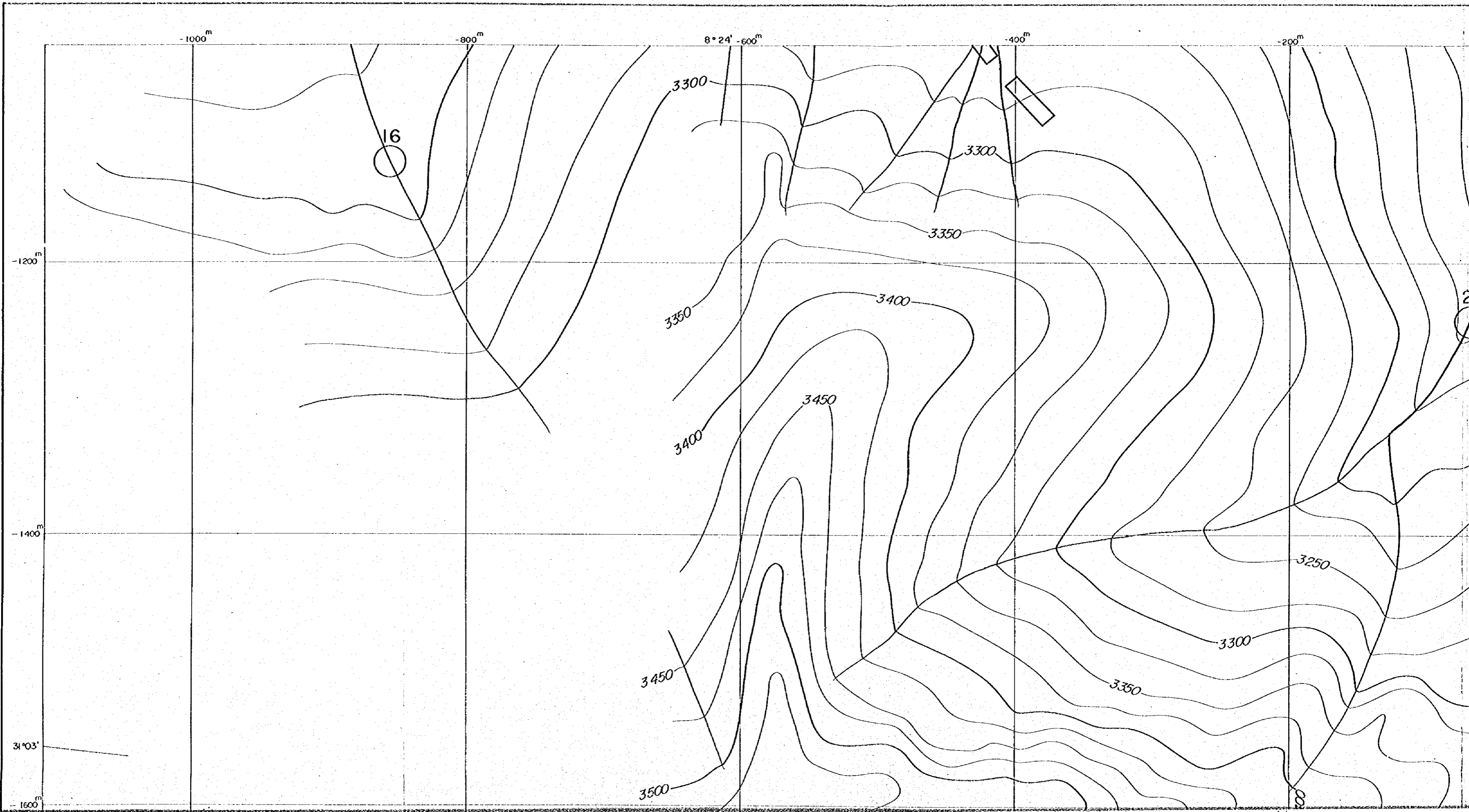
LEGEND



CONDUCTIVE ZONE
ORE-HOSTABLE AREA



INFERED ERDOUZ FAULT



• 24' - 600^m

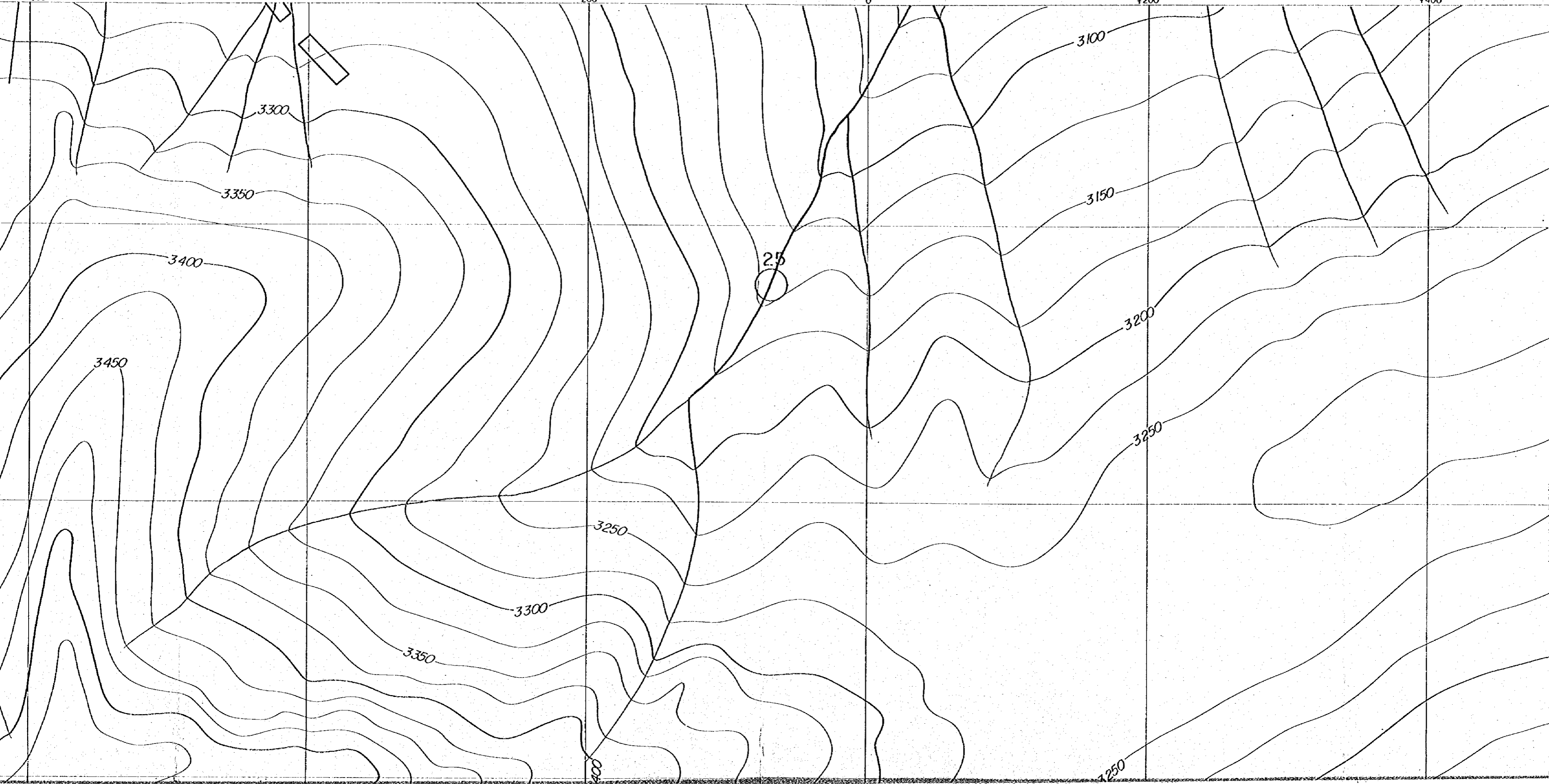
-400^m

-200^m

0^m

+200^m

+400^m






PL. II-1-13(3)

国際協力事業団
 11637
 図書資料室蔵書

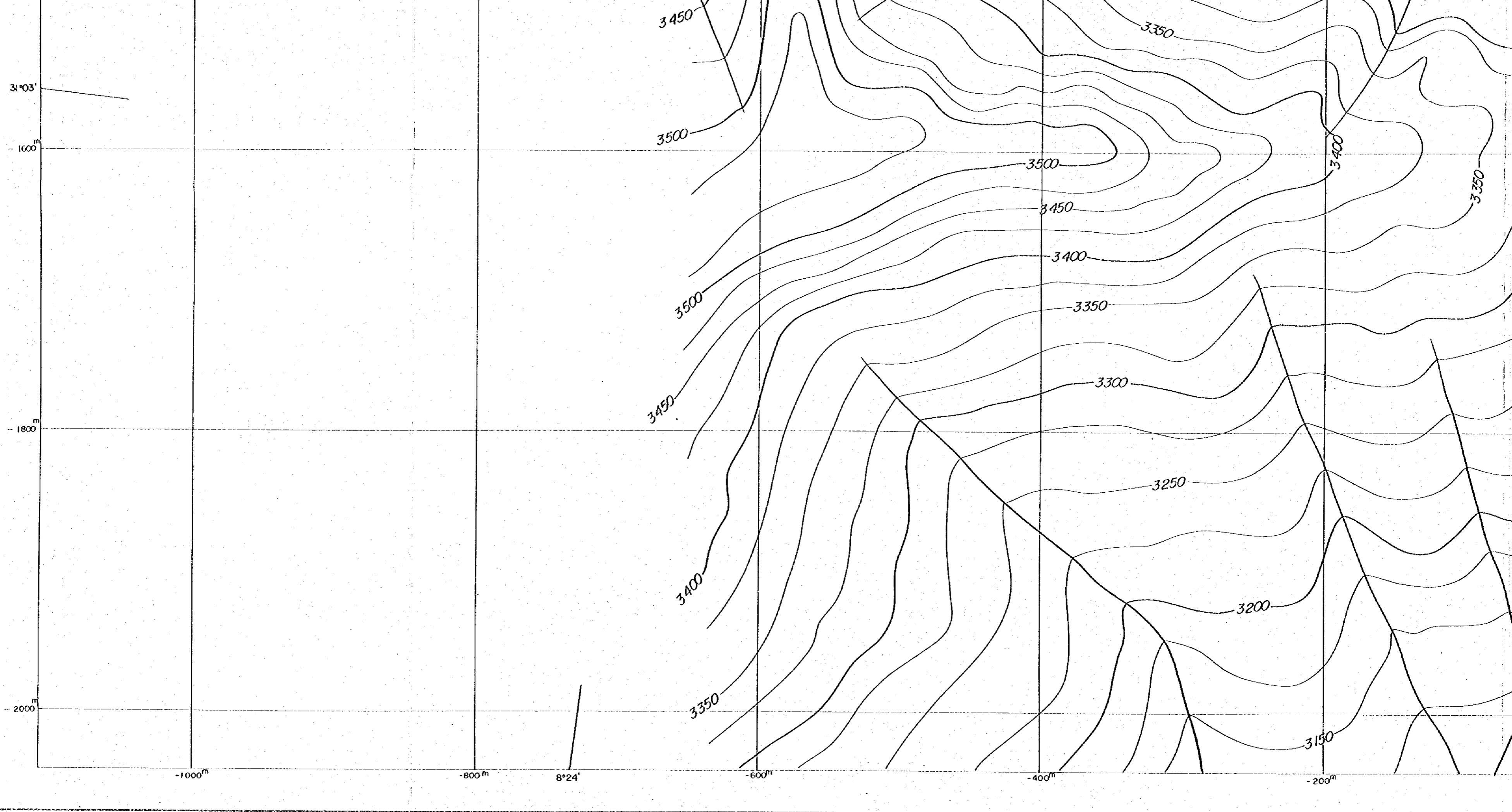
GEOLOGICAL SURVEY
 OF
 HAUT ATLAS OCCIDENTAL AREA, MOROCCO
 (PHASE II)

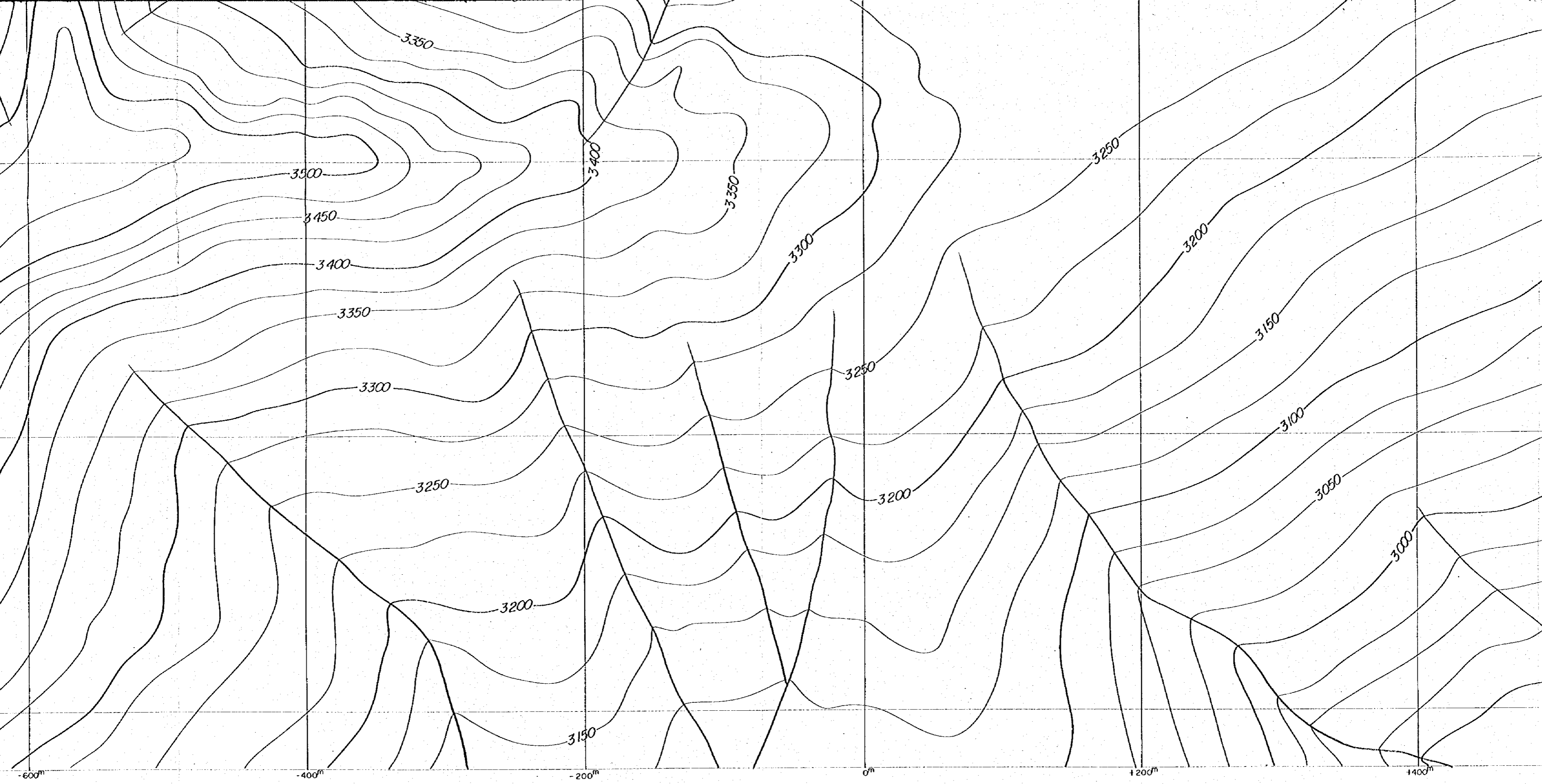
**RESISTIVITY STRUCTURE PLAN
 IN ERDOUZ SECTOR**


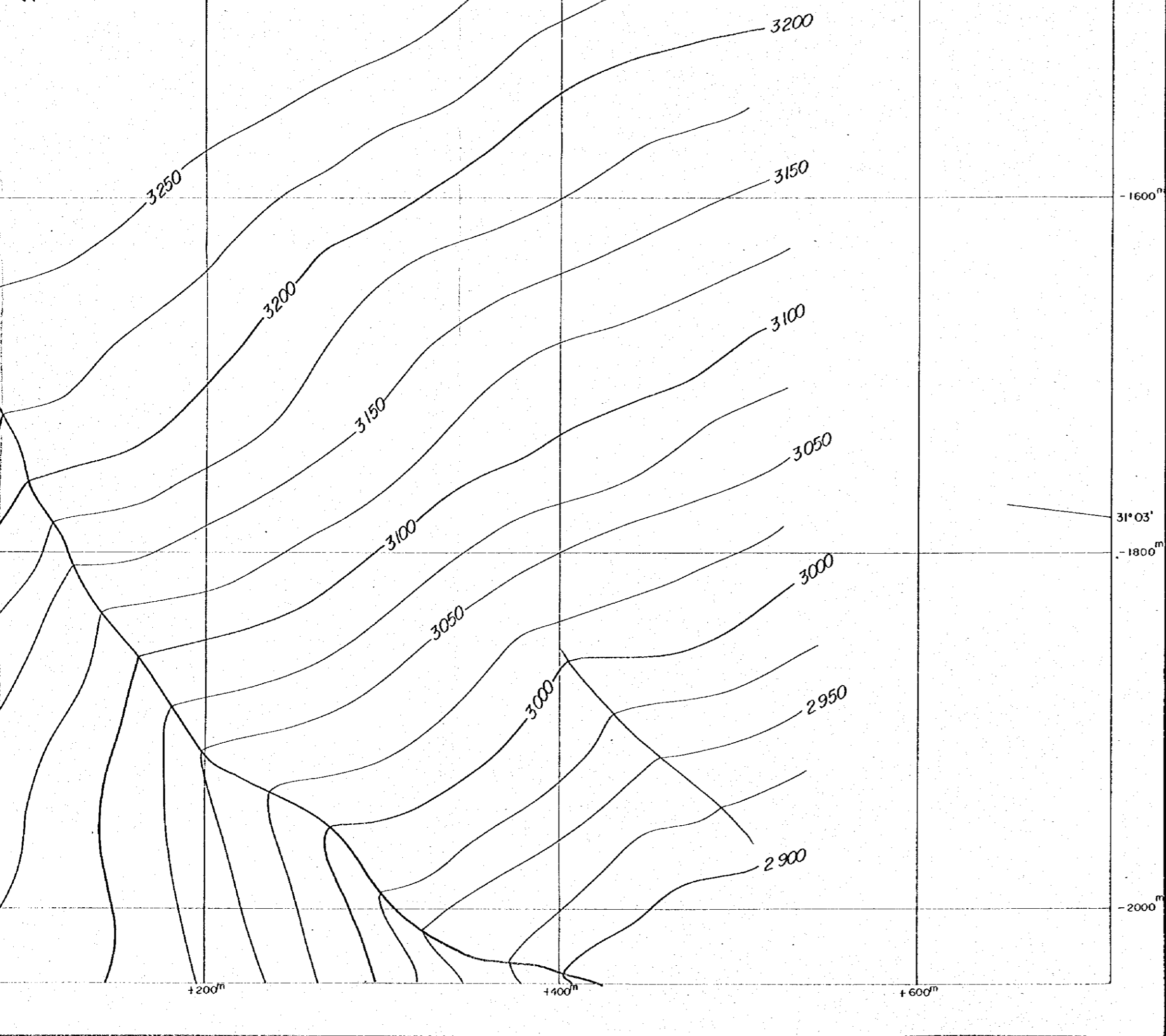
JAPAN INTERNATIONAL COOPERATION AGENCY
 METAL MINING AGENCY OF JAPAN
 FEBRUARY 1985
 Prepared by MINDECO



Scale 1 : 2,000

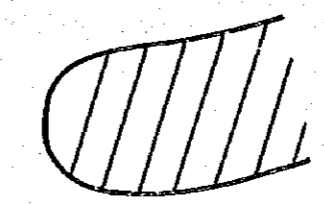






Scale 1 : 2,000

LEGEND



CONDUCTIVE ZONE
ORE-HOSTABLE AREA



INFERE D ERDOUZ FAULT