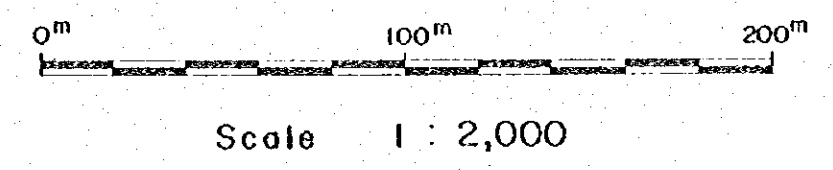
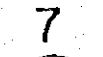


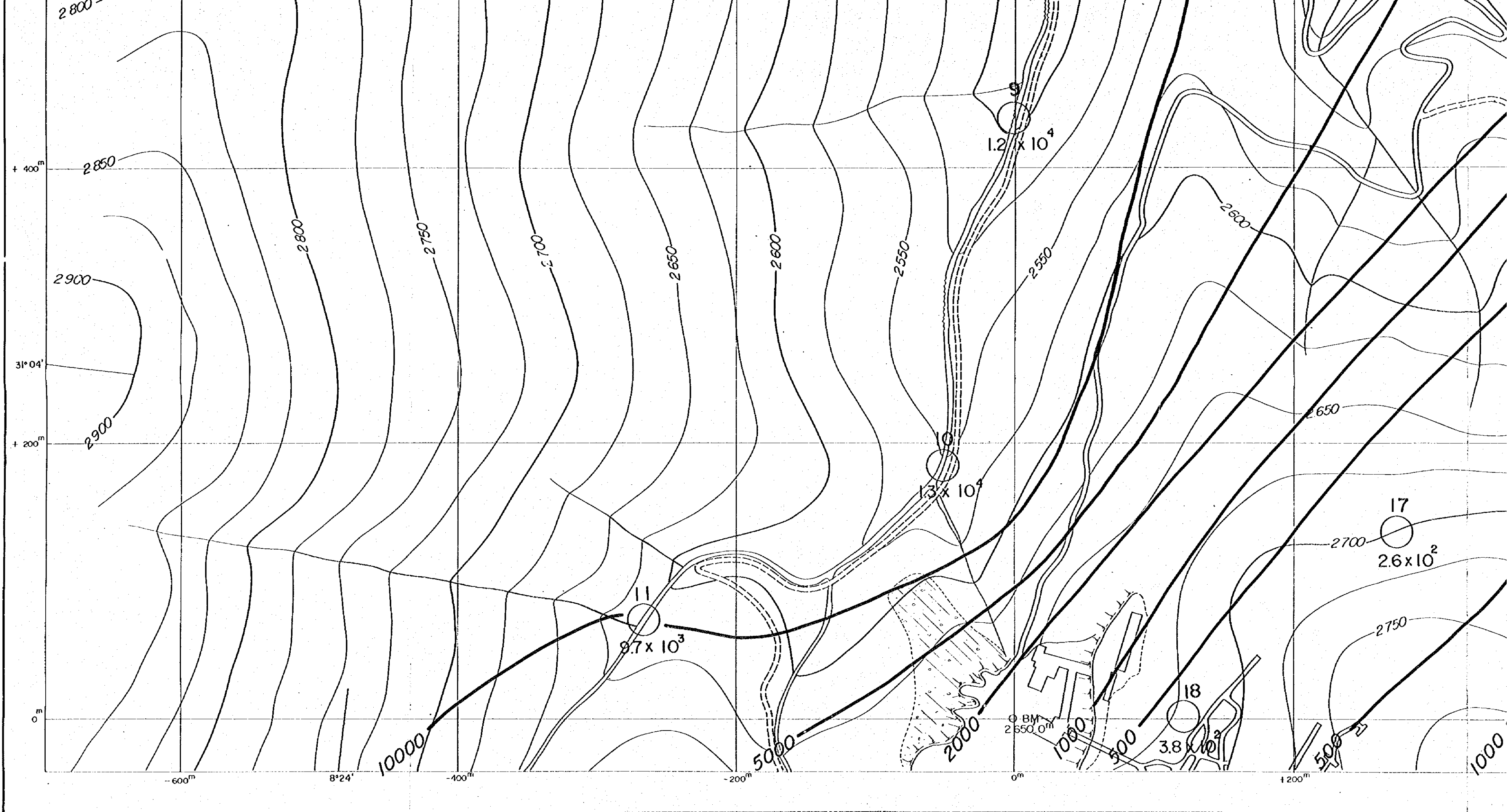


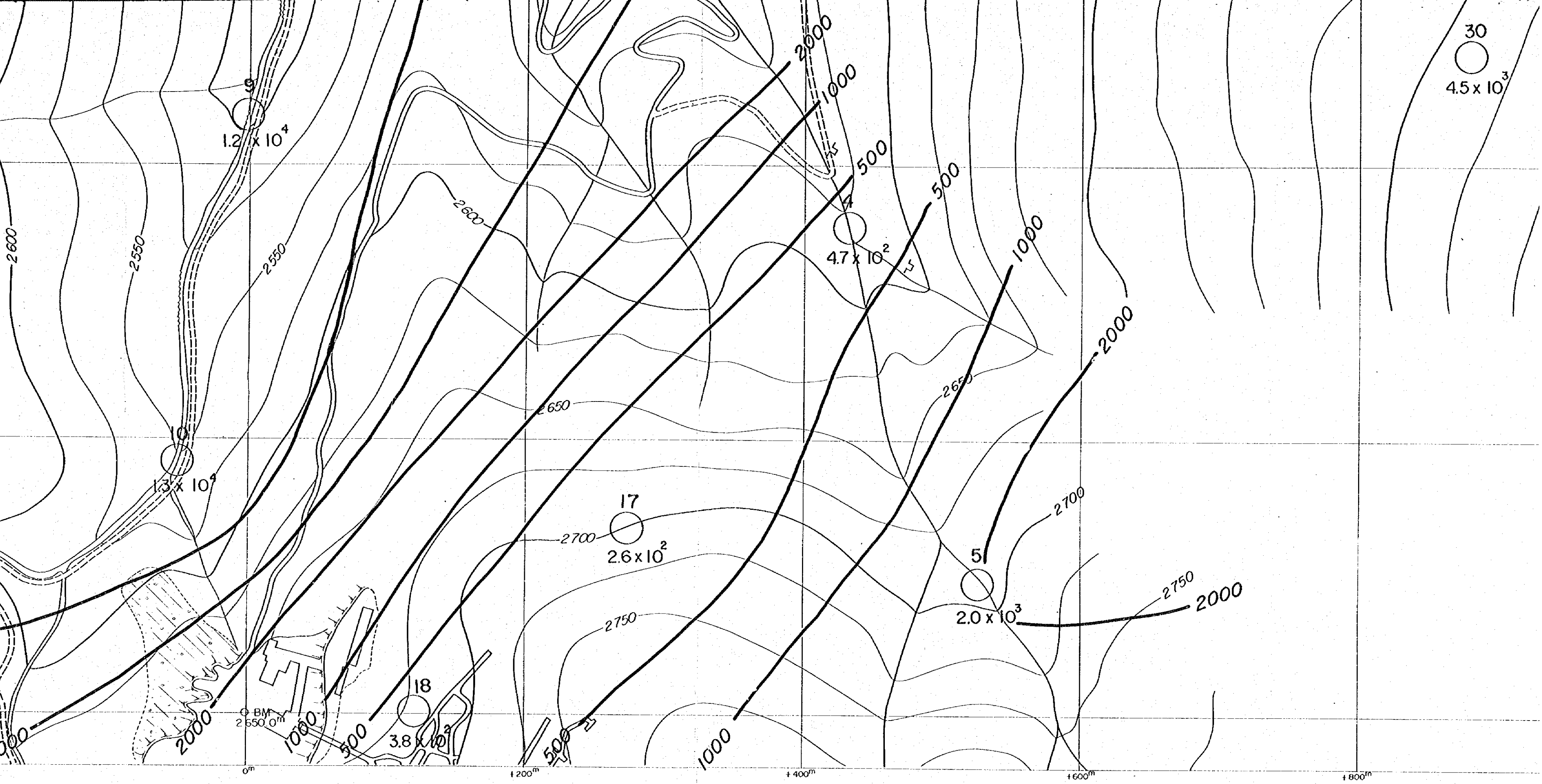
JAPAN INTERNATIONAL COOPERATION AGENCY
 METAL MINING AGENCY OF JAPAN
 FEBRUARY 1985
 Prepared by MINDECO

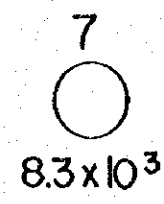
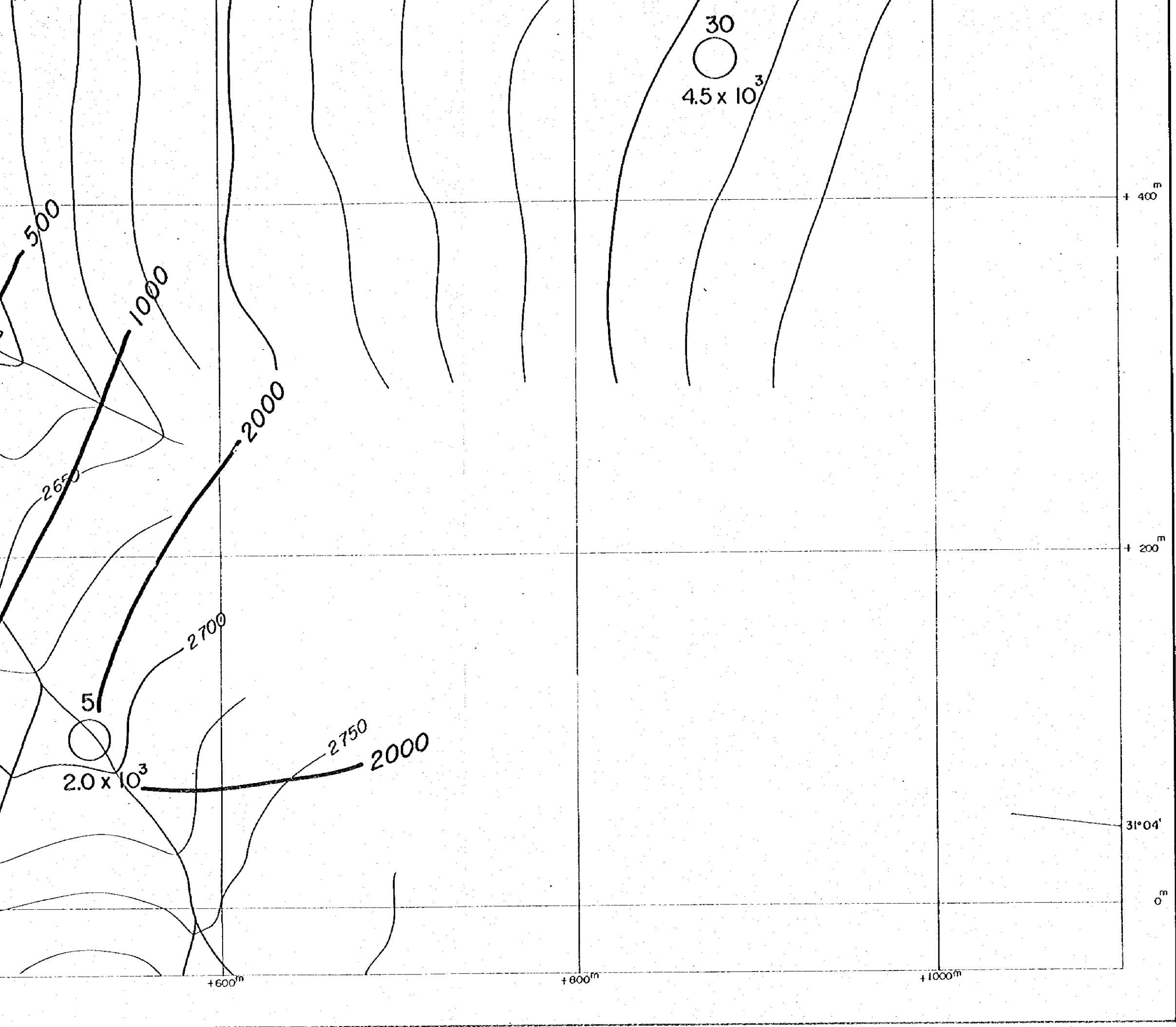


LEGEND

-  CSAMT SURVEY STATION
-  APPARENT RESISTIVITY (Ωm)
-  CONTOURS IN Ωm







CSAMT SURVEY STATION

APPARENT RESISTIVITY (Ωm)

CONTOURS IN Ωm

+ 400^m

+ 200^m

31°04'

0^m

+600^m

+800^m

+1000^m

30
4.5 x 10³

5
2.0 x 10³

500

1000

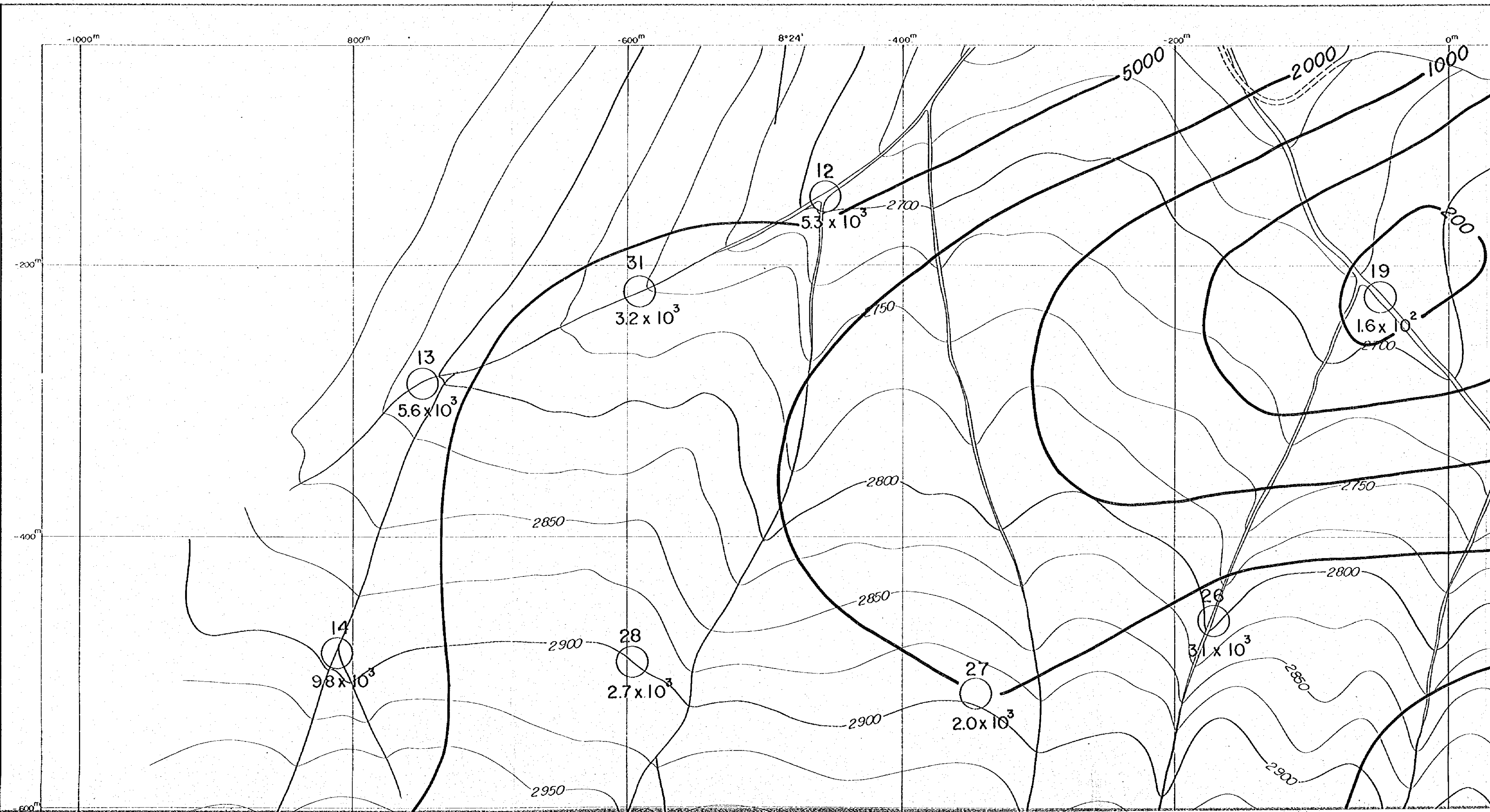
2000


2650

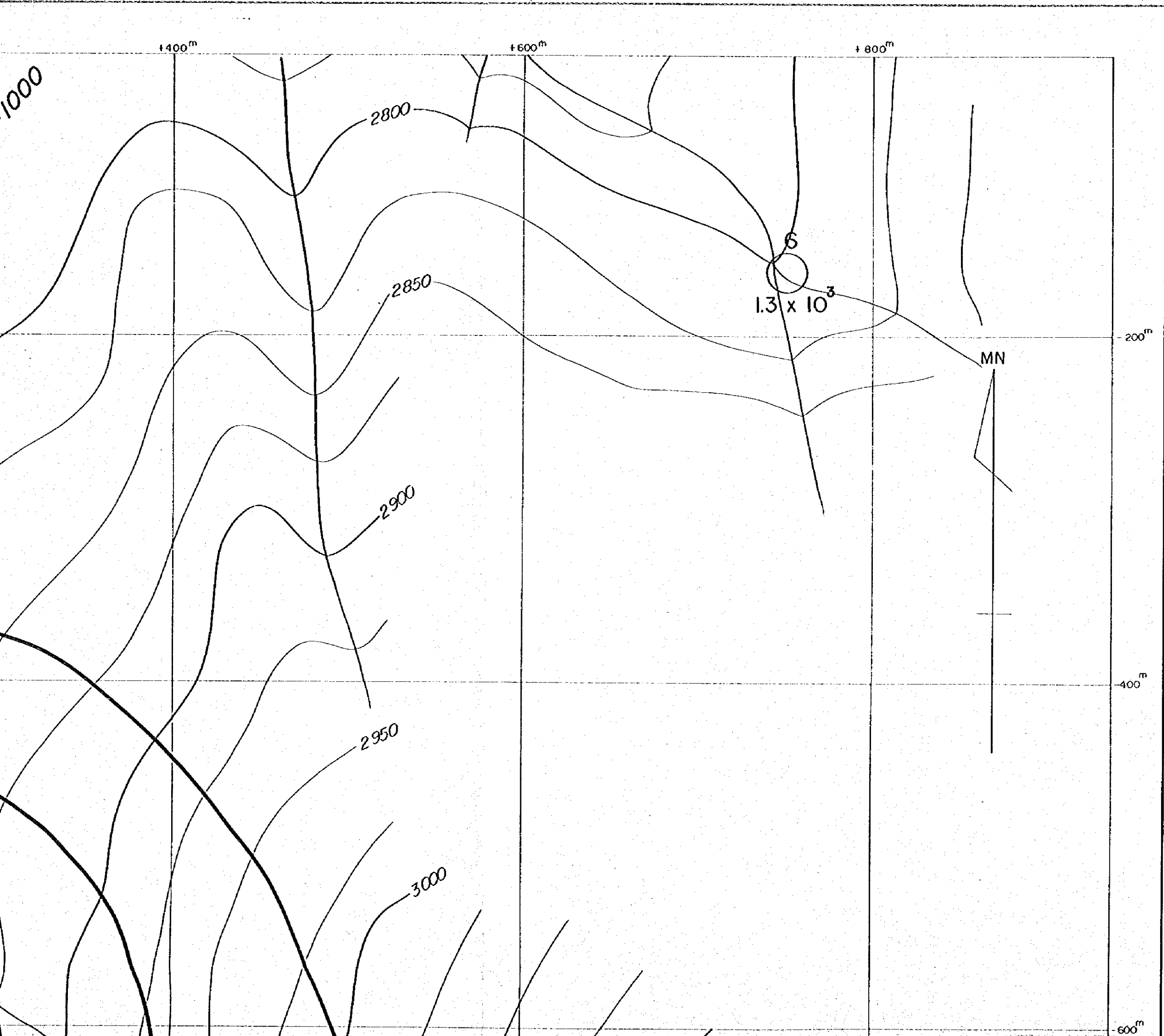
2700

2750

2000





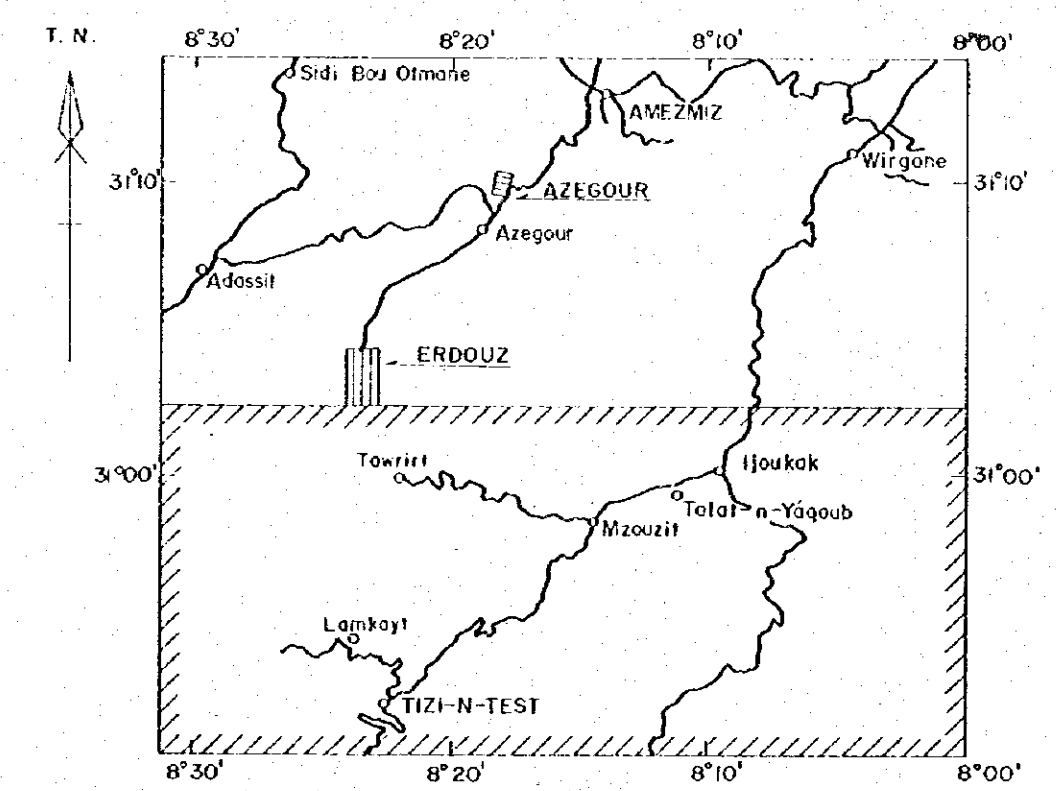


国際協力事業団
11637
図書資料室蔵書

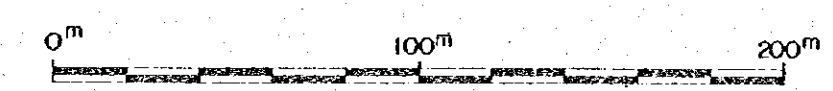
PL. II-1-2(2)

GEOLOGICAL SURVEY
OF
HAUT ATLAS OCCIDENTAL AREA, MOROCCO
(PHASE II)

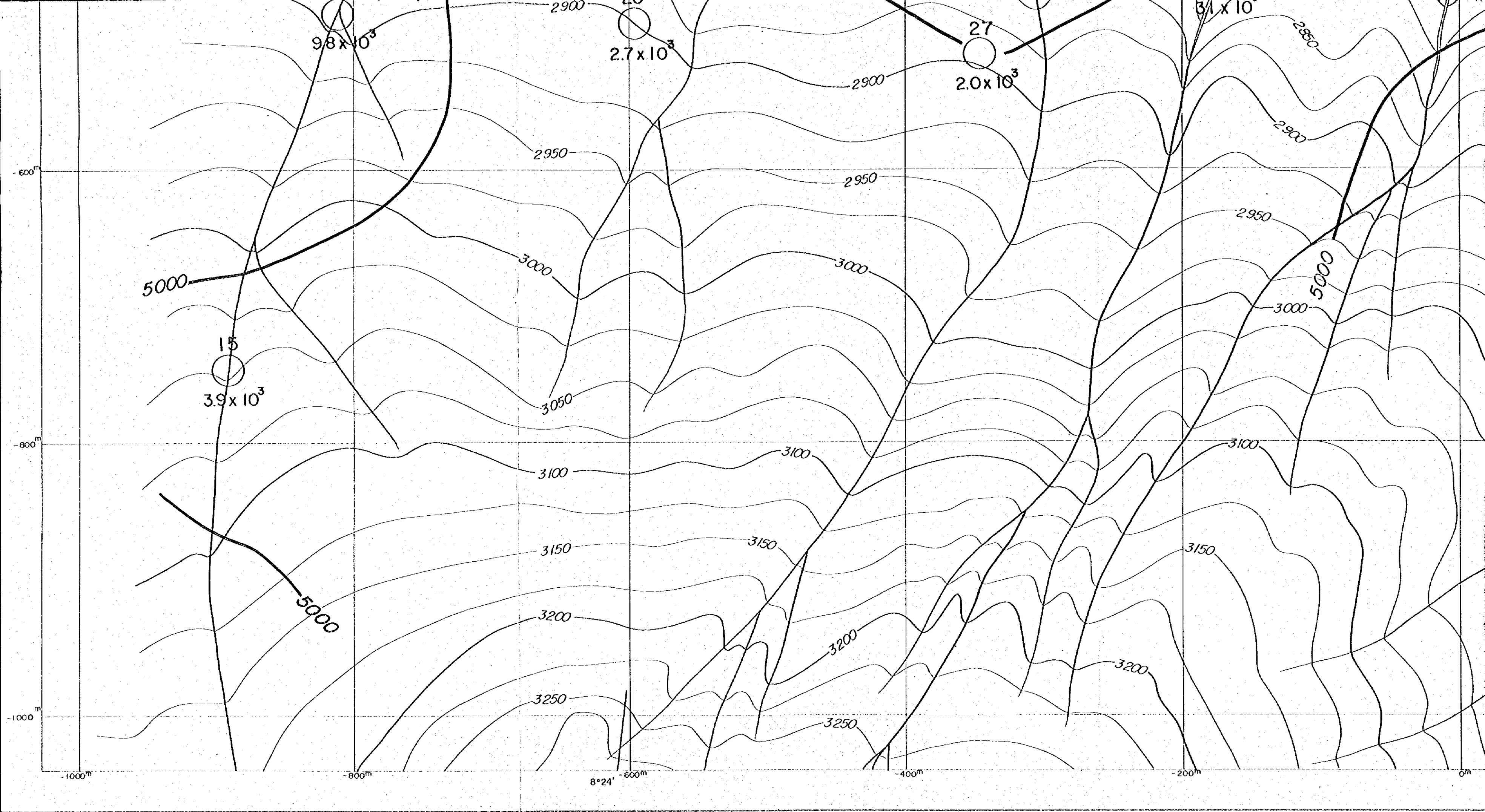
APPARENT RESISTIVITY PLAN (4096Hz)
IN ERDOUZ SECTOR




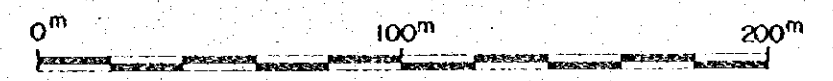
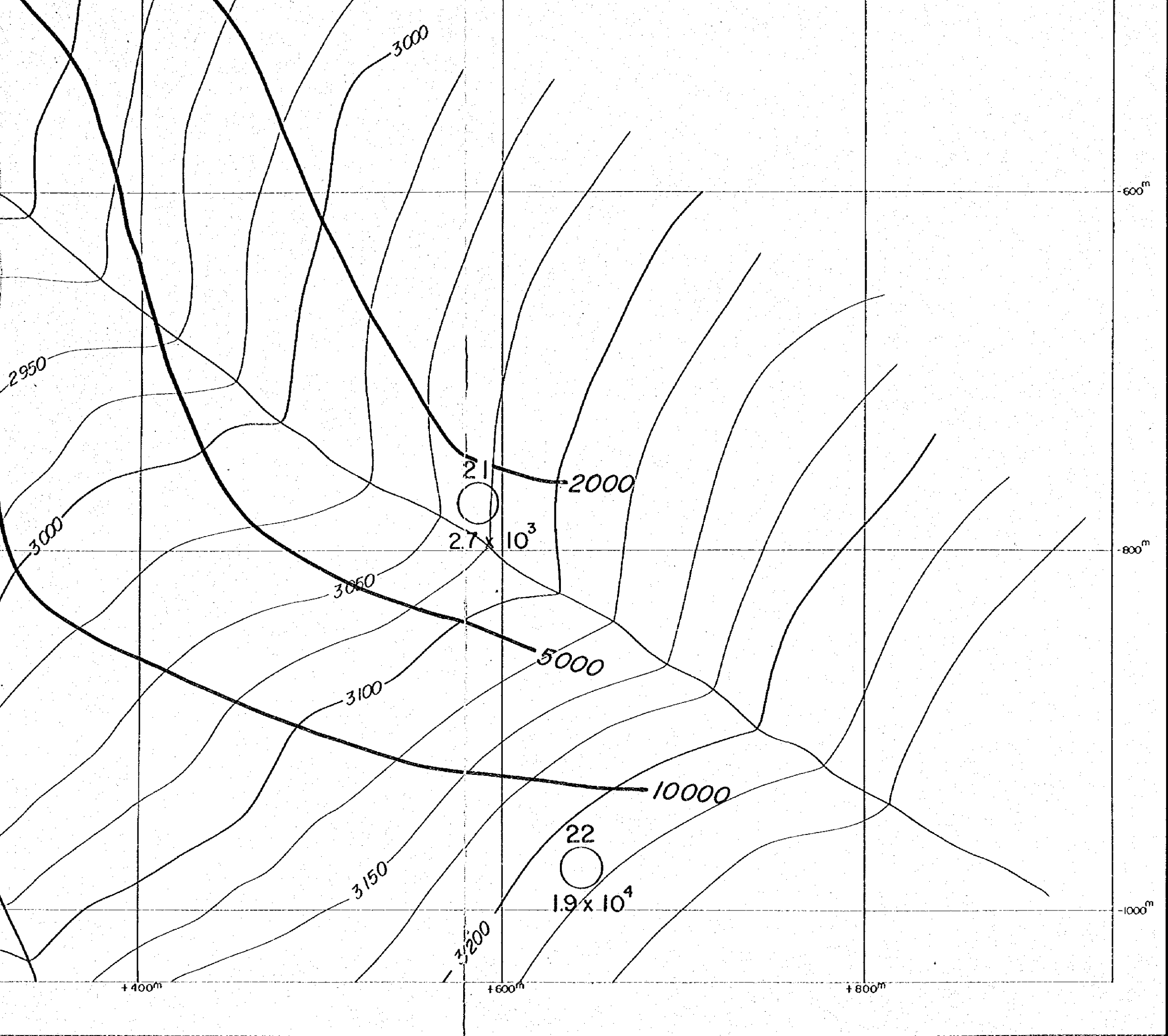
JAPAN INTERNATIONAL COOPERATION AGENCY
METAL MINING AGENCY OF JAPAN
FEBRUARY 1985
Prepared by MINDECO



Scale 1 : 2,000



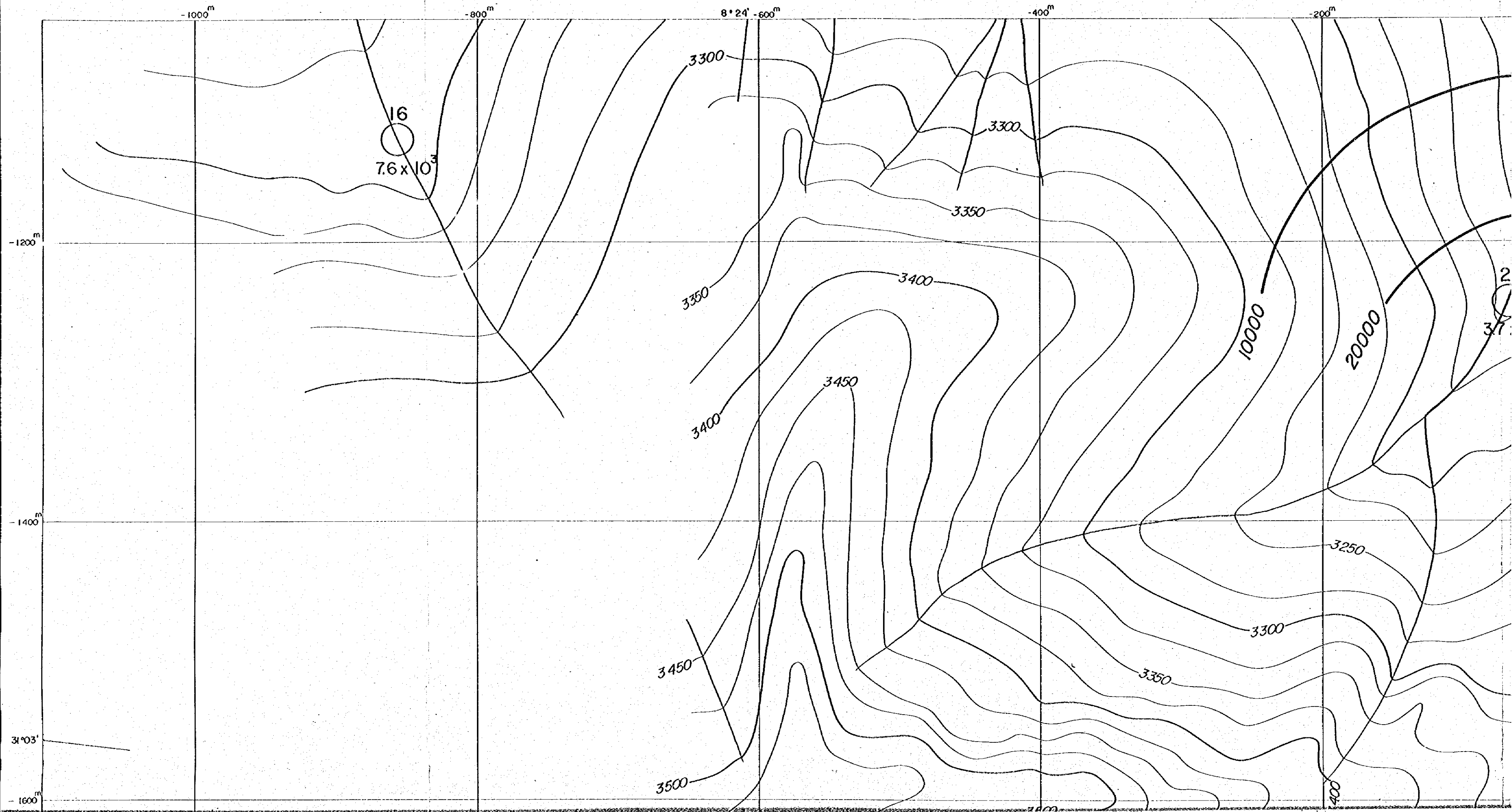


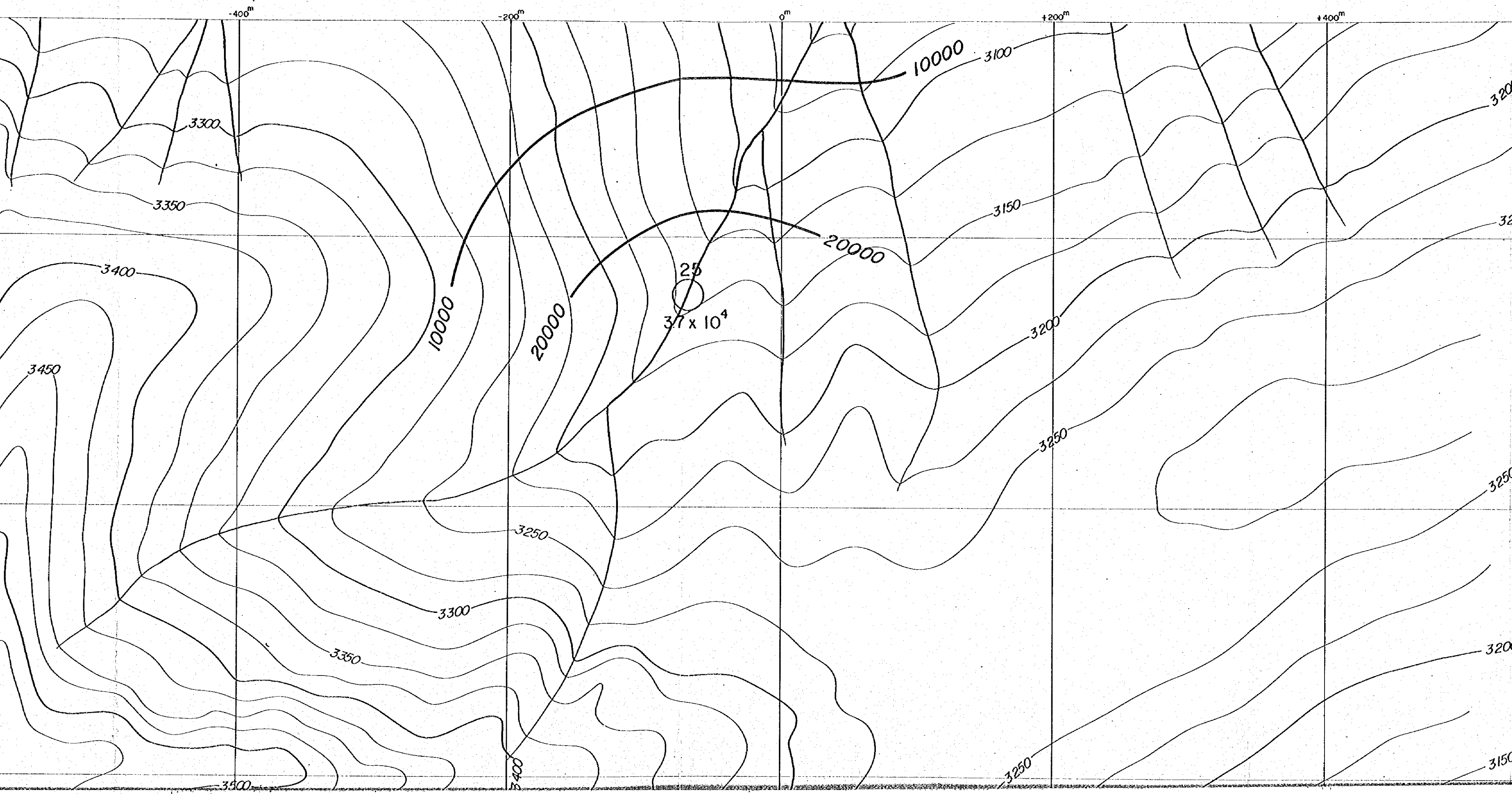


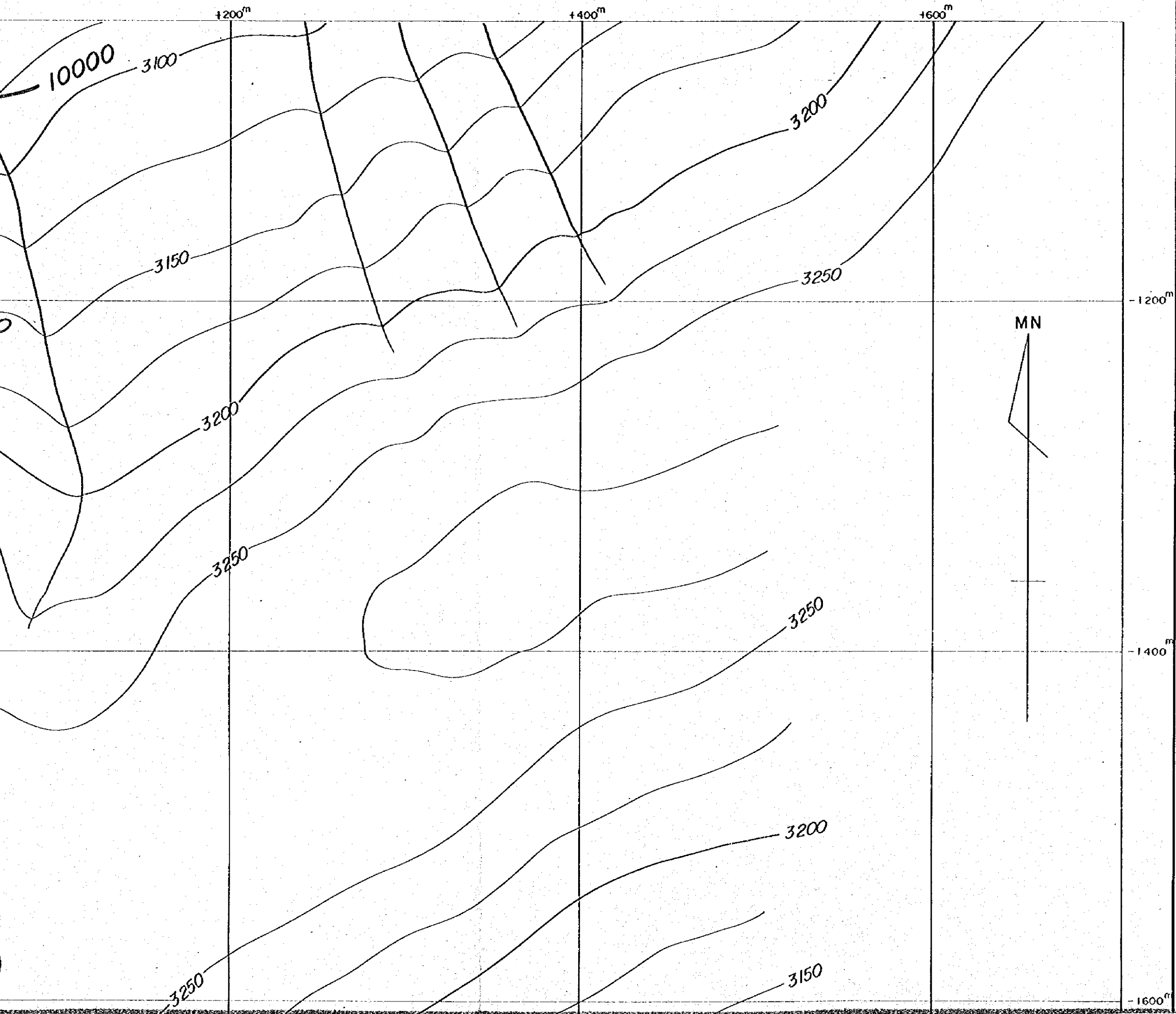
Scale 1 : 2,000

LEGEND

- 7 CSAMT SURVEY STATION
- 8.3×10^3 APPARENT RESISTIVITY (Ωm)
- CONTOURS IN Ωm





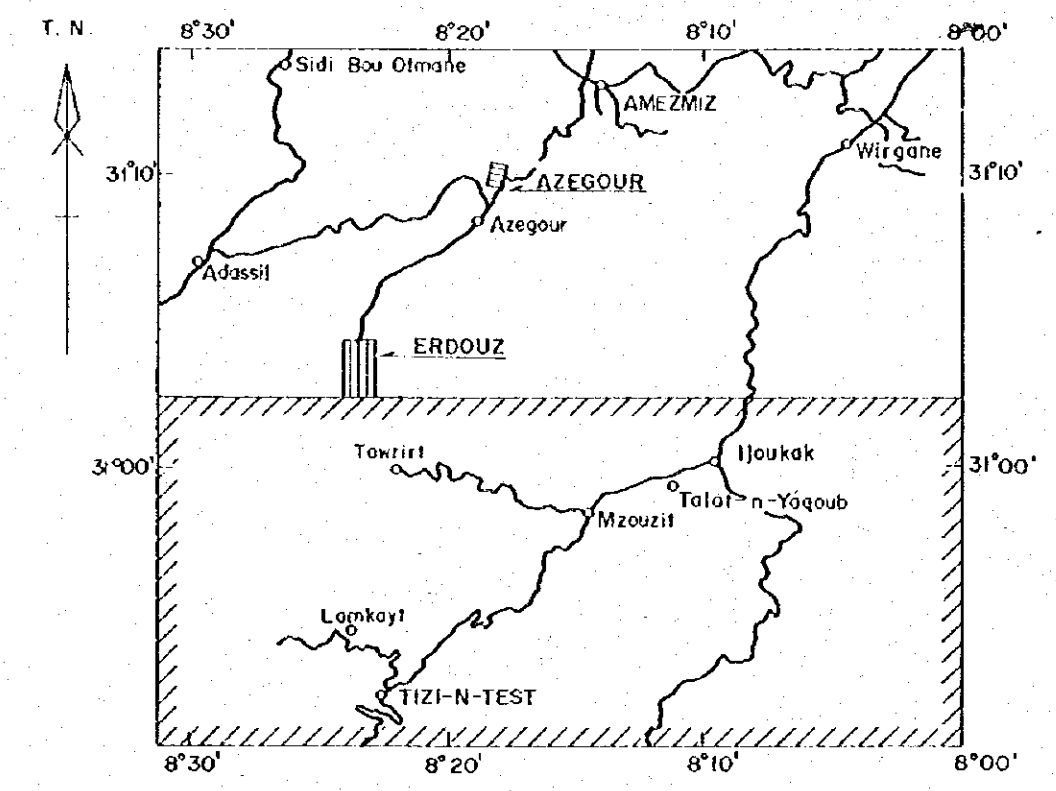


国際協力事業団
11637
図書資料室蔵書


PL. II-1-2(3)

GEOLOGICAL SURVEY
OF
HAUT ATLAS OCCIDENTAL AREA, MOROCCO
(PHASE II)

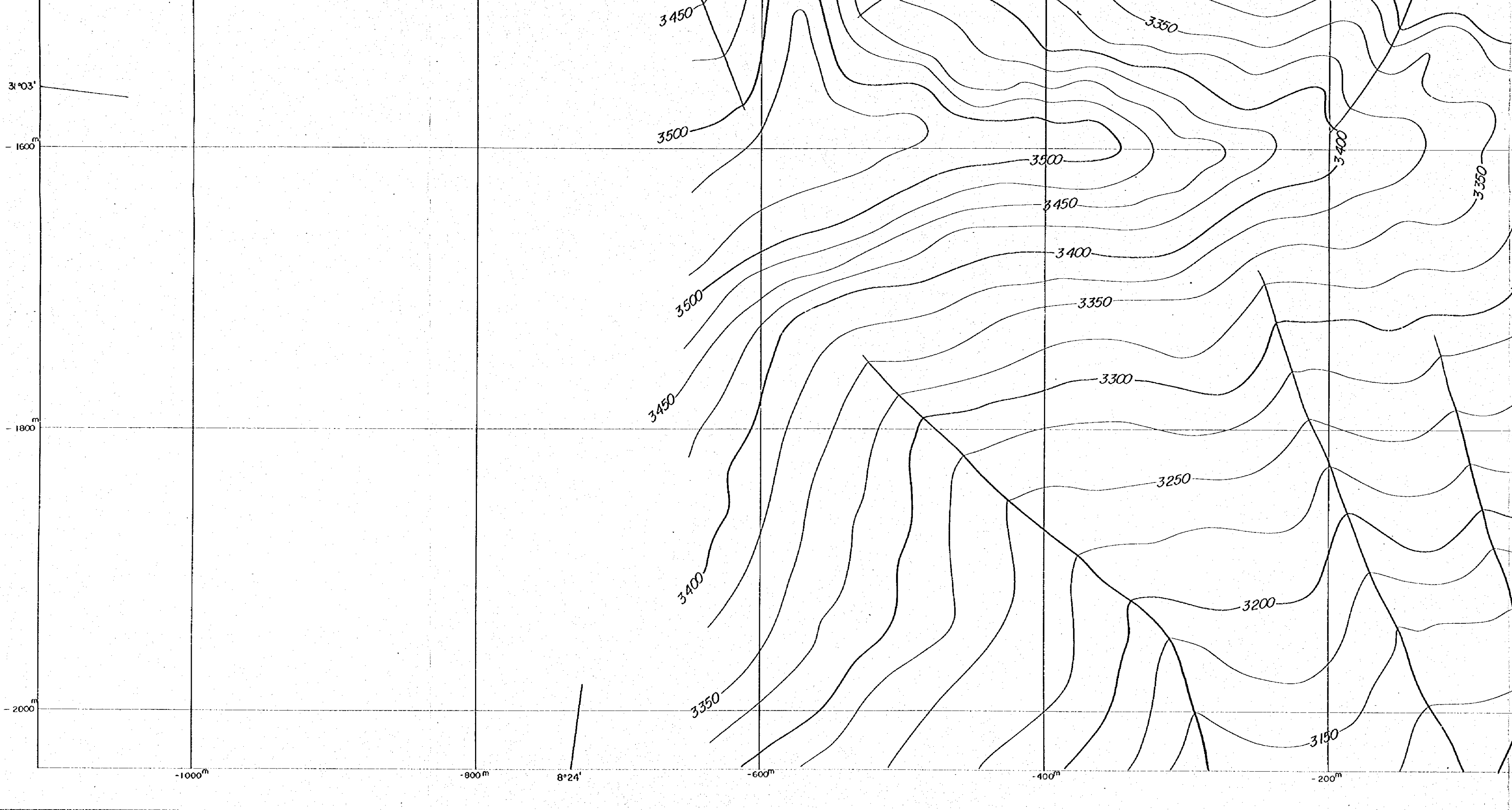
APPARENT RESISTIVITY PLAN (4096Hz)
IN ERDOUZ SECTOR

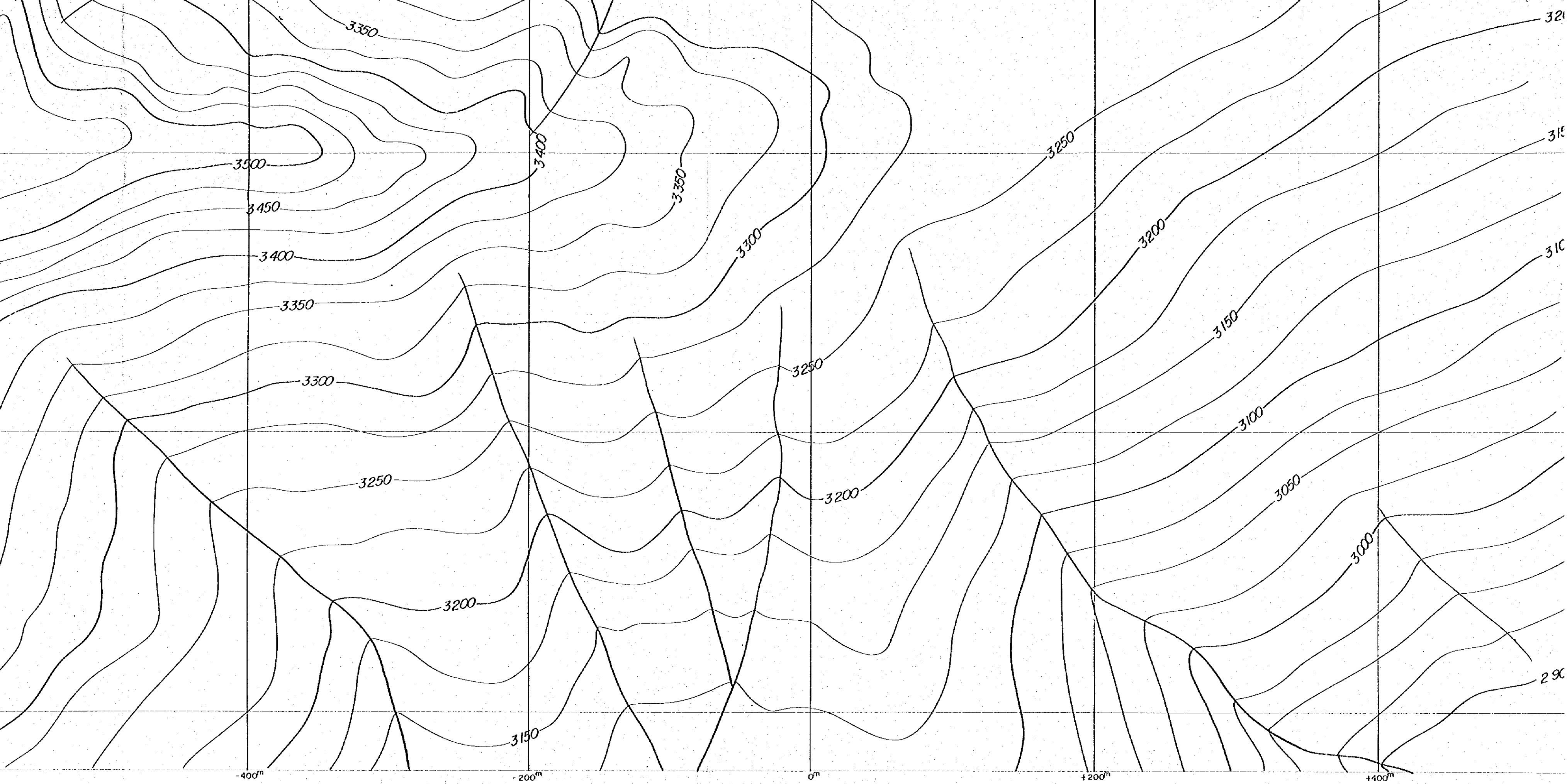


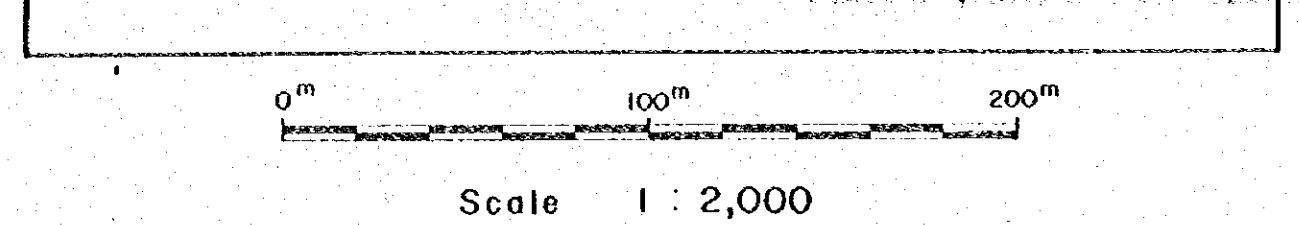
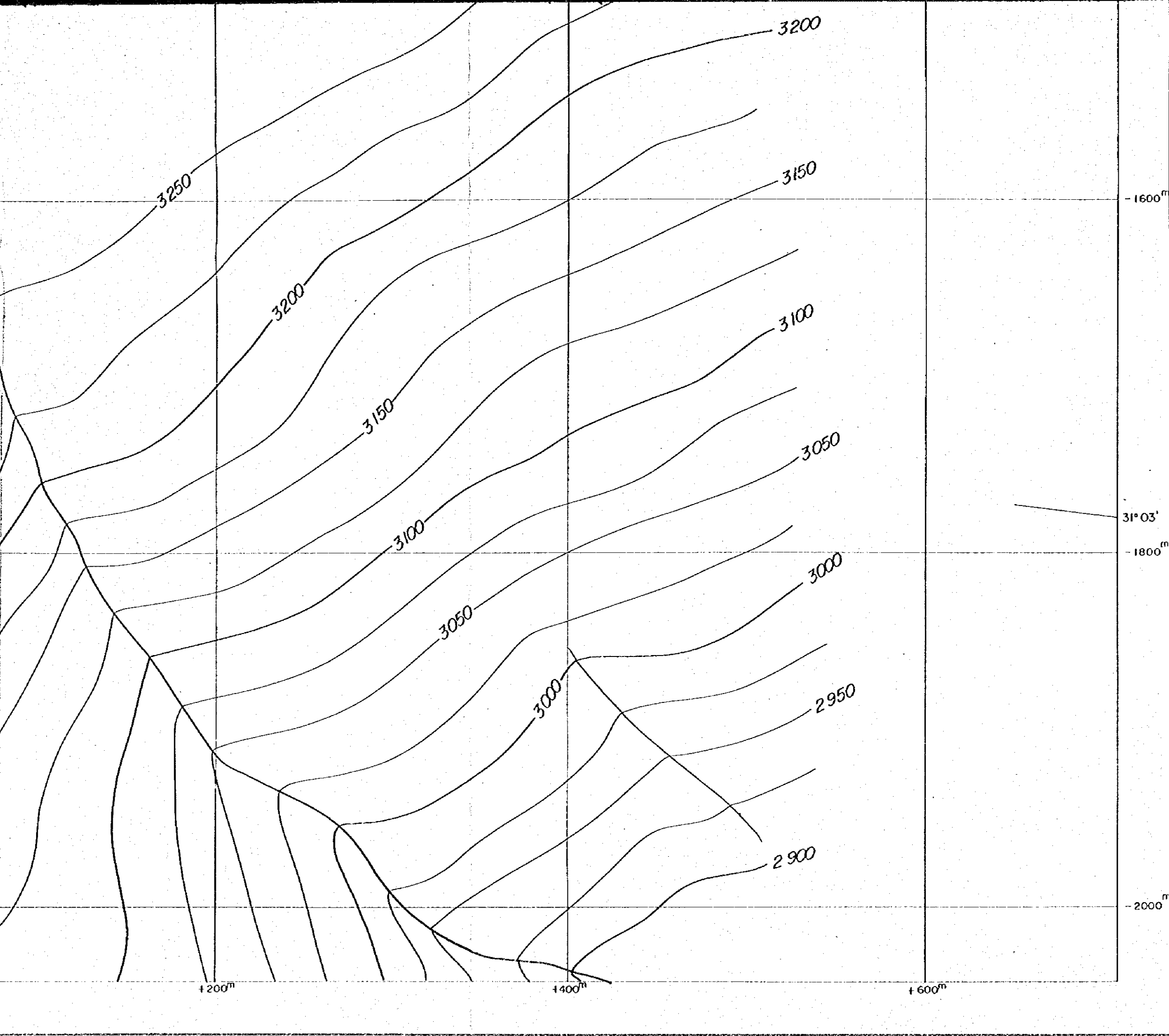
JAPAN INTERNATIONAL COOPERATION AGENCY
METAL MINING AGENCY OF JAPAN
FEBRUARY 1985
Prepared by MINDECO



Scale 1 : 2,000

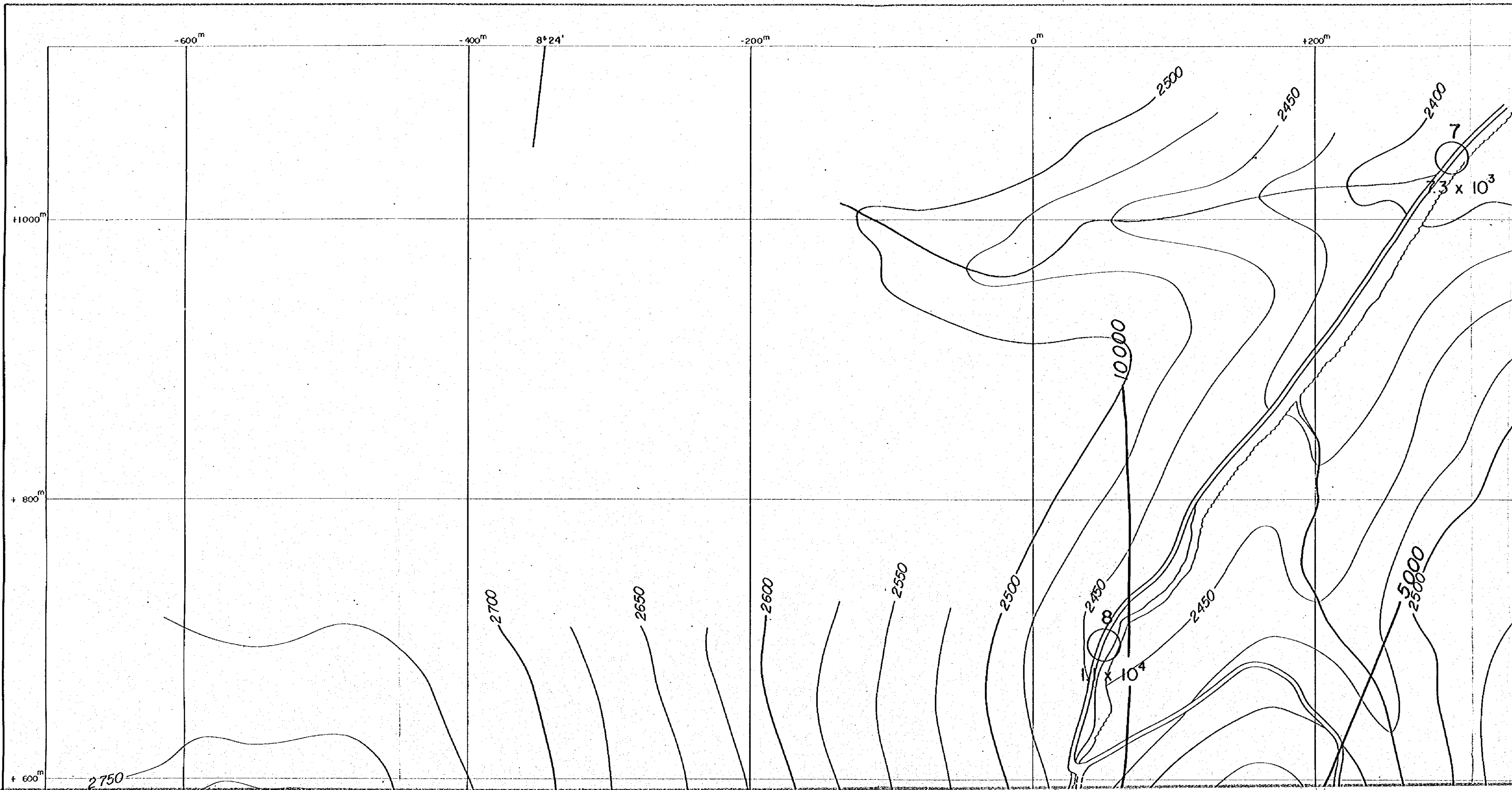


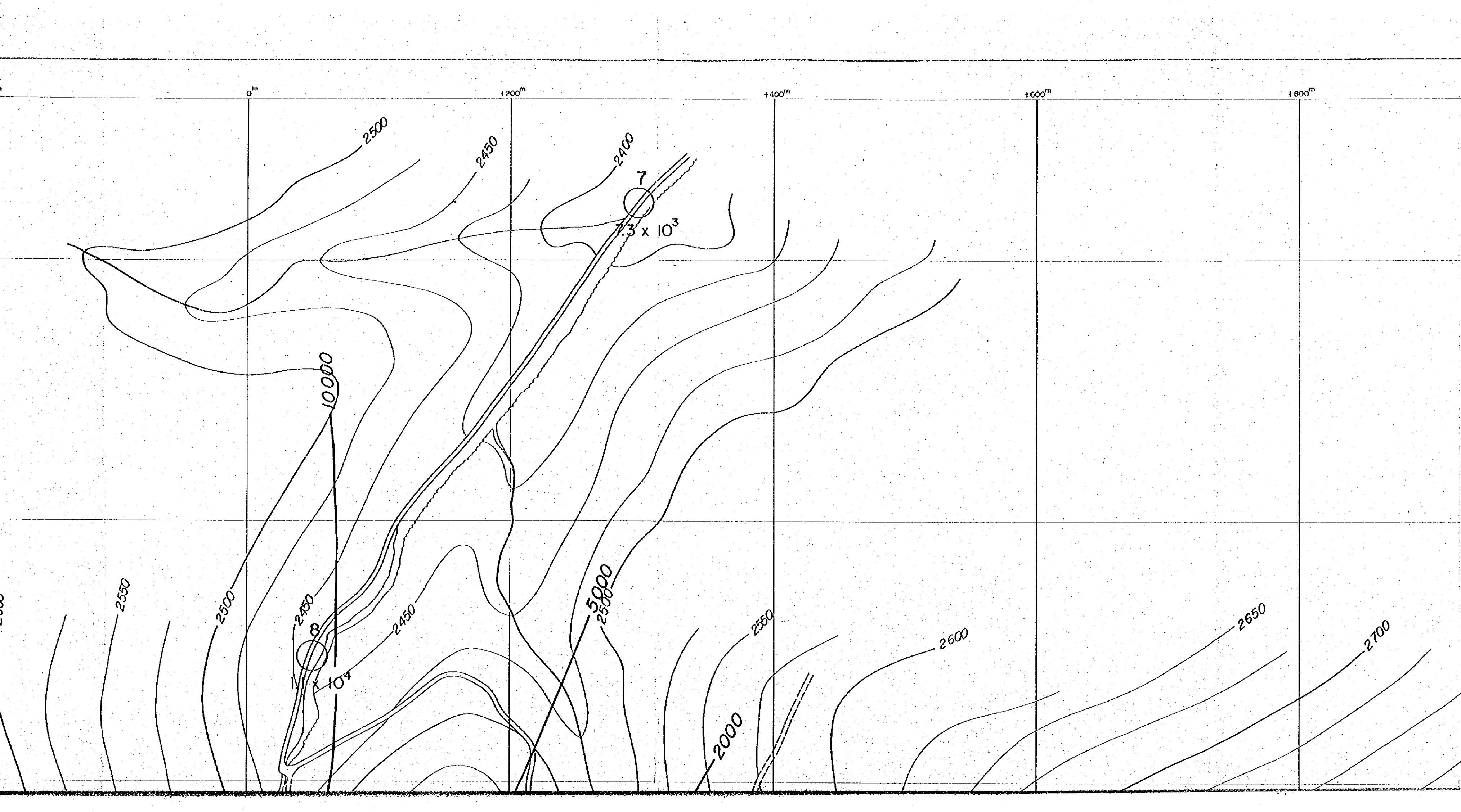


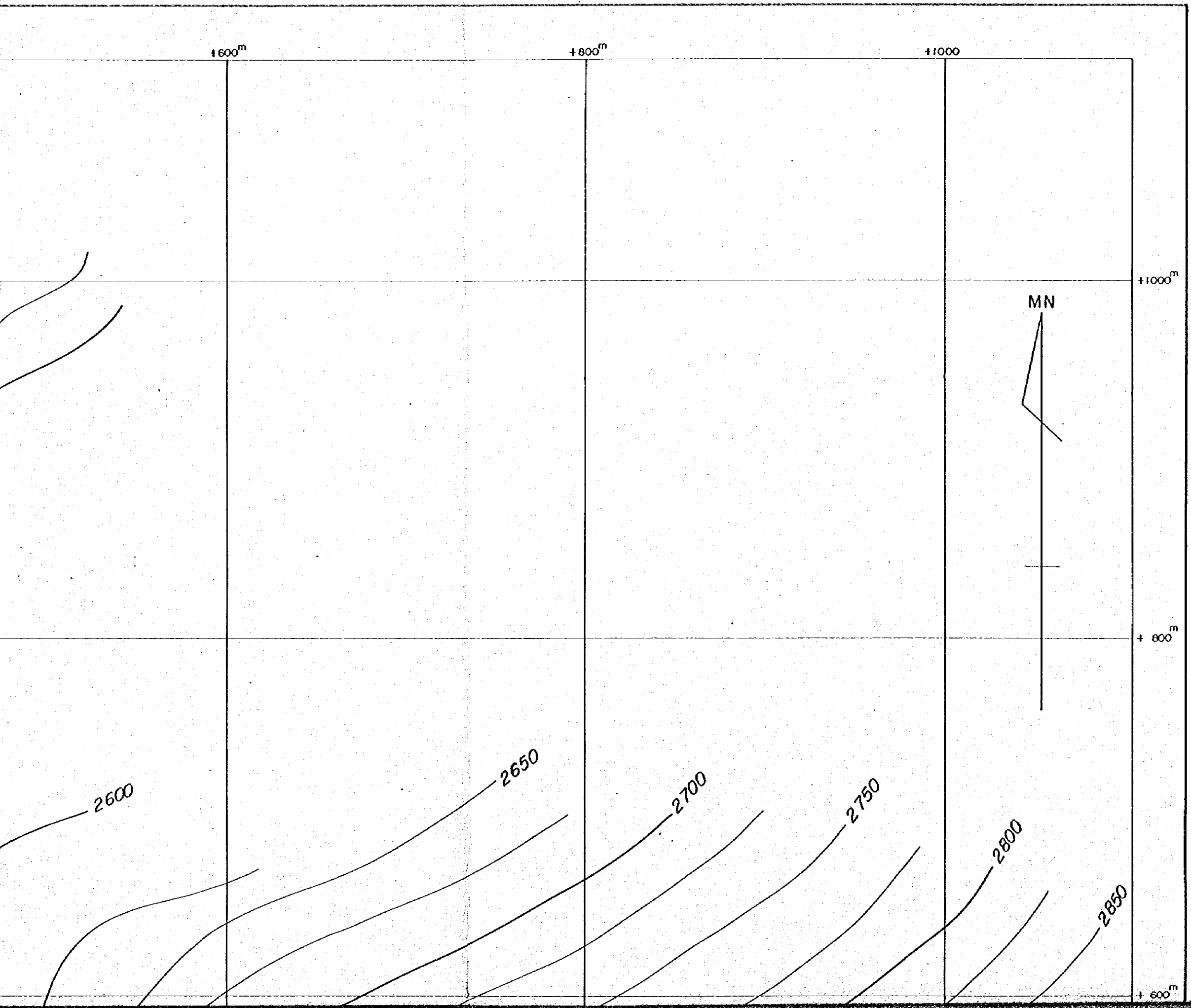


LEGEND

- 7 CSAMT SURVEY STATION
- APPARENT RESISTIVITY (Ωm)
- 8.3x 10³ CONTOURS IN Ωm





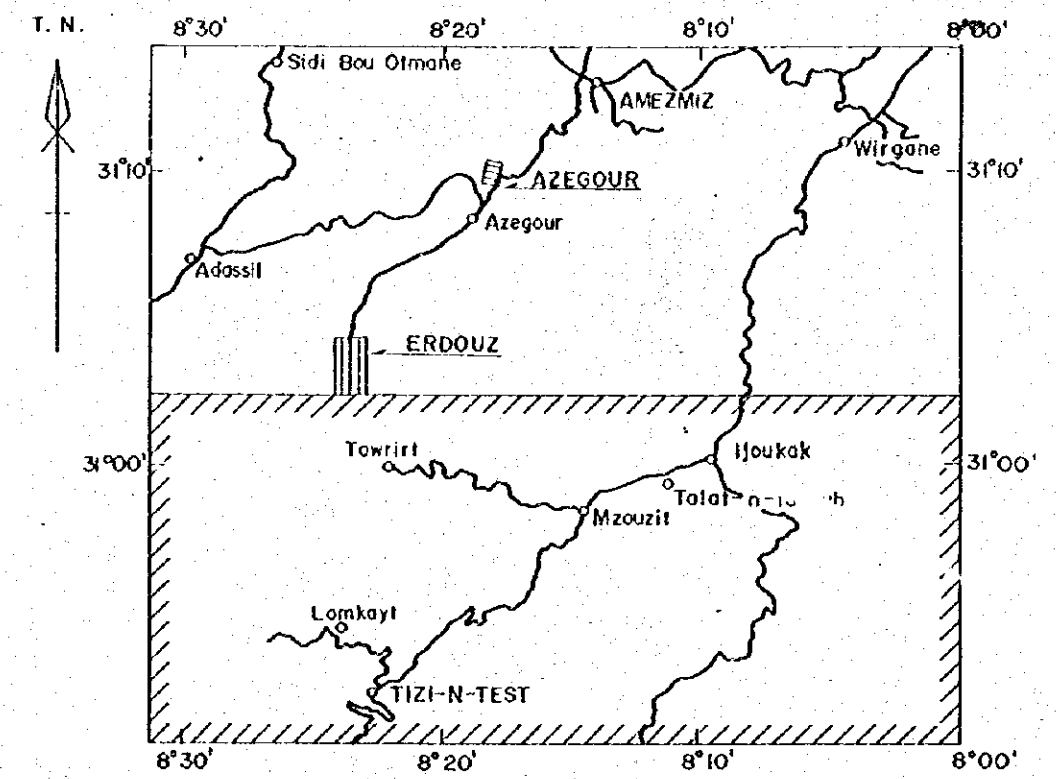


国際協力事業団
11637
図書資料室蔵書


PL. II-1-3(1)

GEOLOGICAL SURVEY
OF
HAUT ATLAS OCCIDENTAL AREA, MOROCCO
(PHASE II)

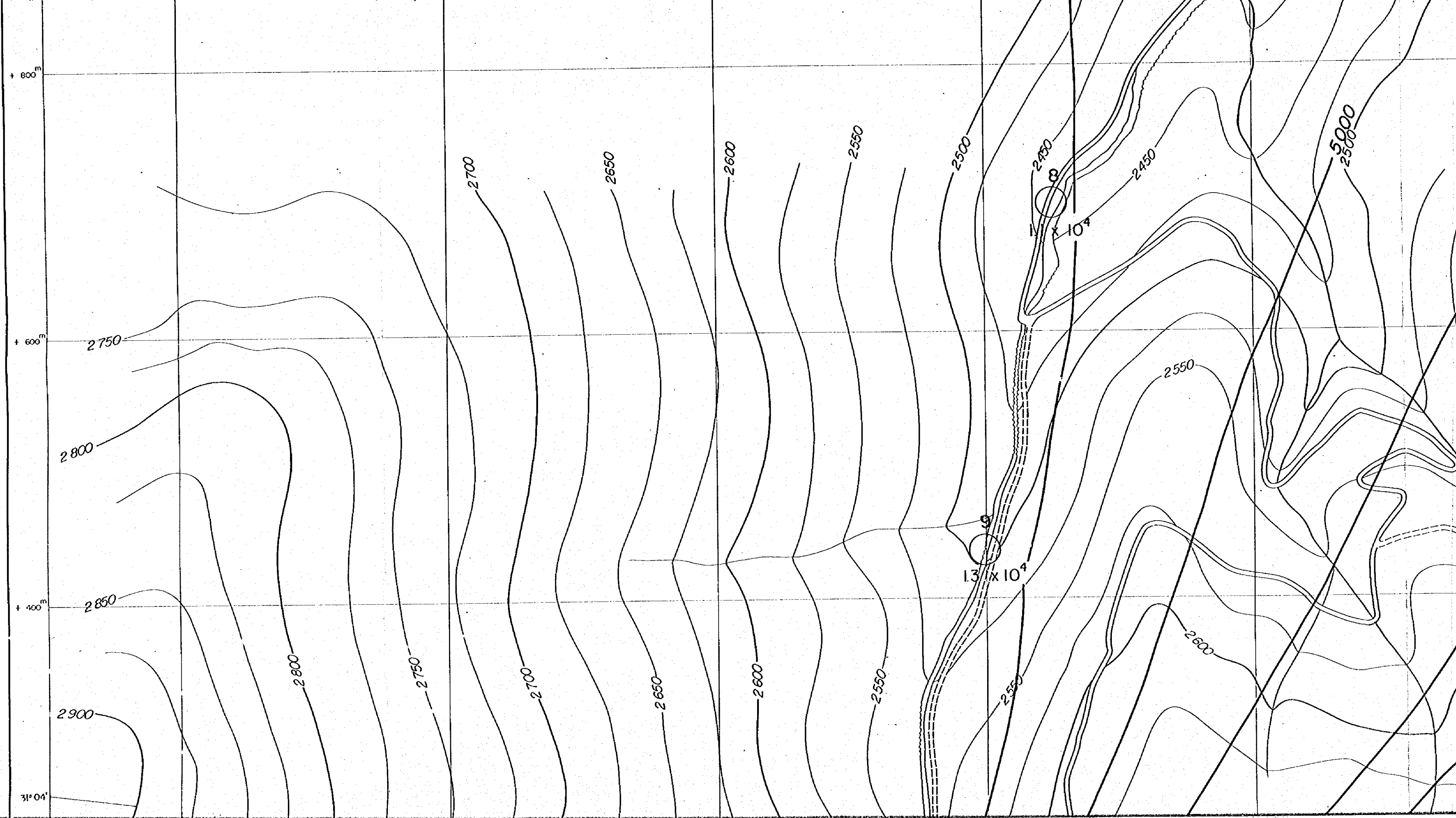
APPARENT RESISTIVITY PLAN (2048Hz)
IN ERDOUZ SECTOR

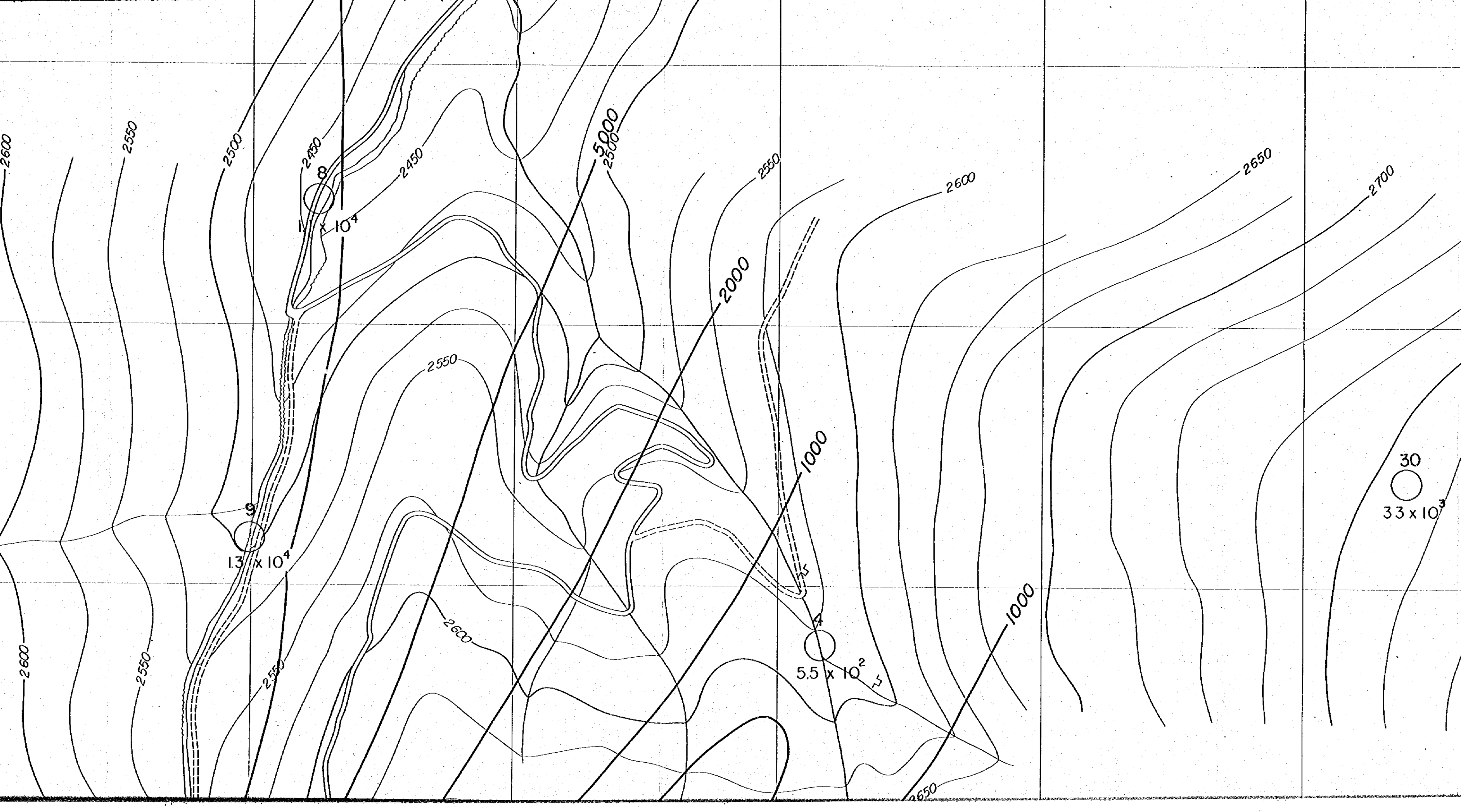


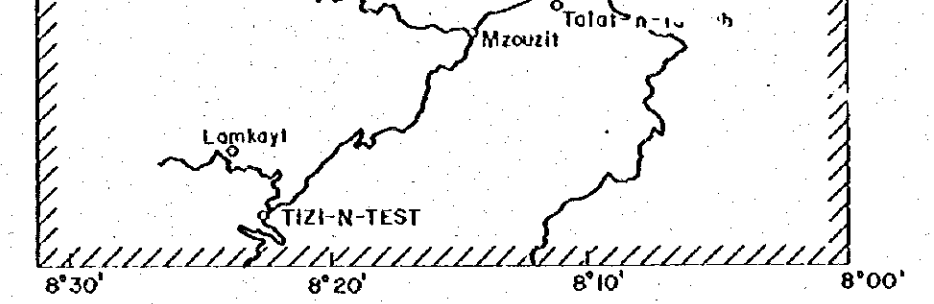
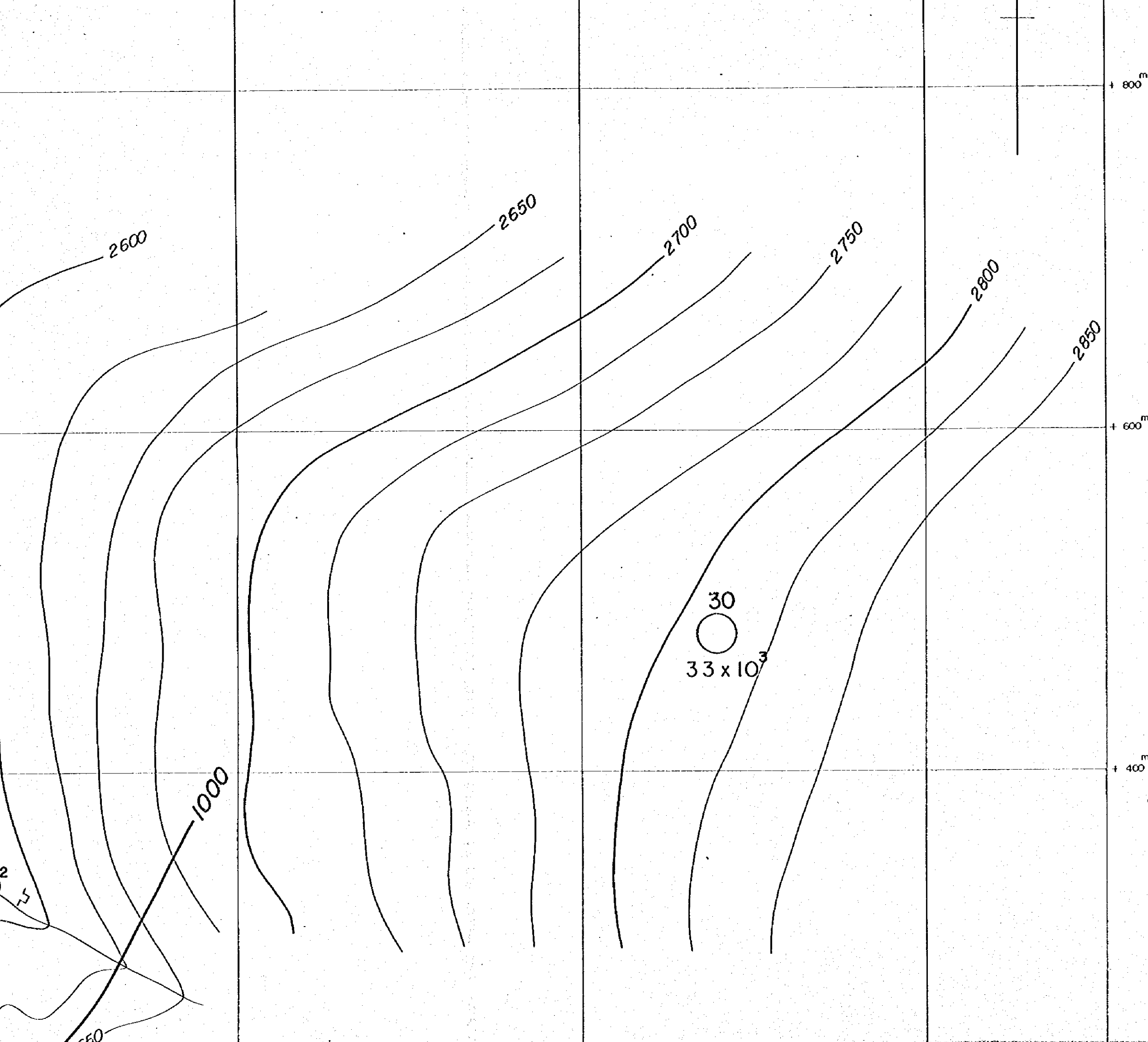
JAPAN INTERNATIONAL COOPERATION' AGENCY
METAL MINING AGENCY OF JAPAN
FEBRUARY 1985
Prepared by MINDECO



Scale 1 : 2,000





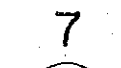



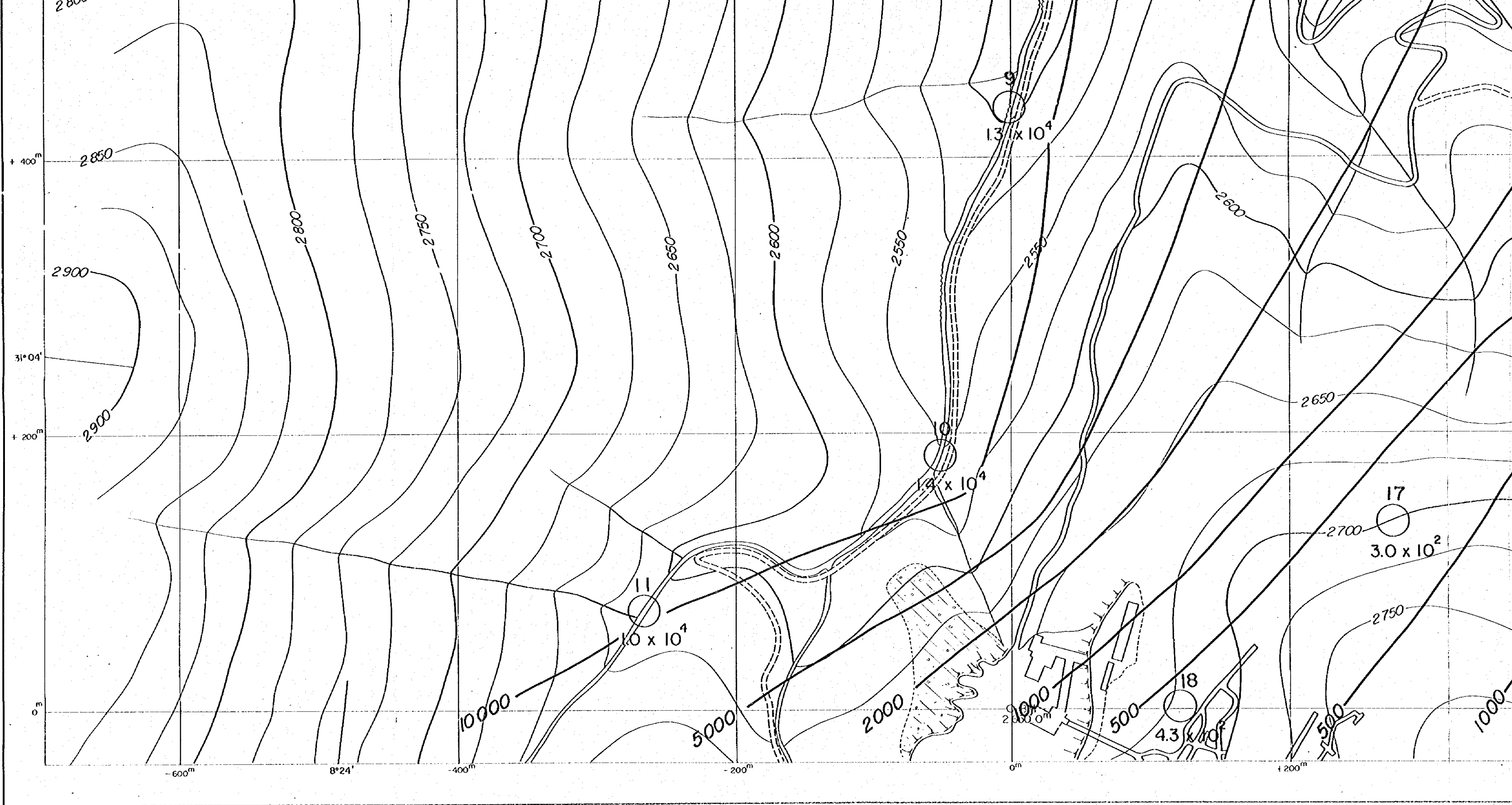
JAPAN INTERNATIONAL COOPERATION AGENCY
 METAL MINING AGENCY OF JAPAN
 FEBRUARY 1985
 Prepared by MINDECO

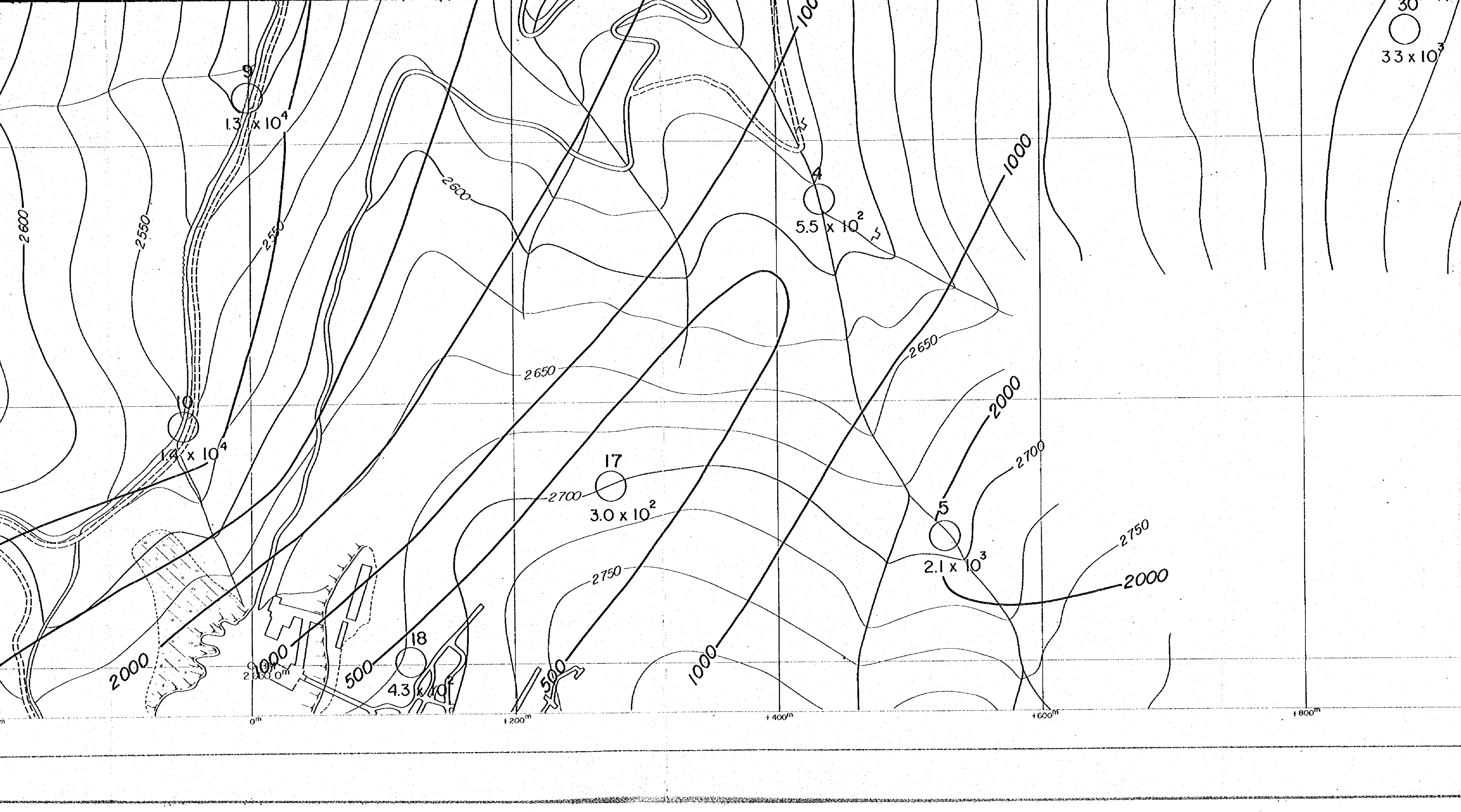


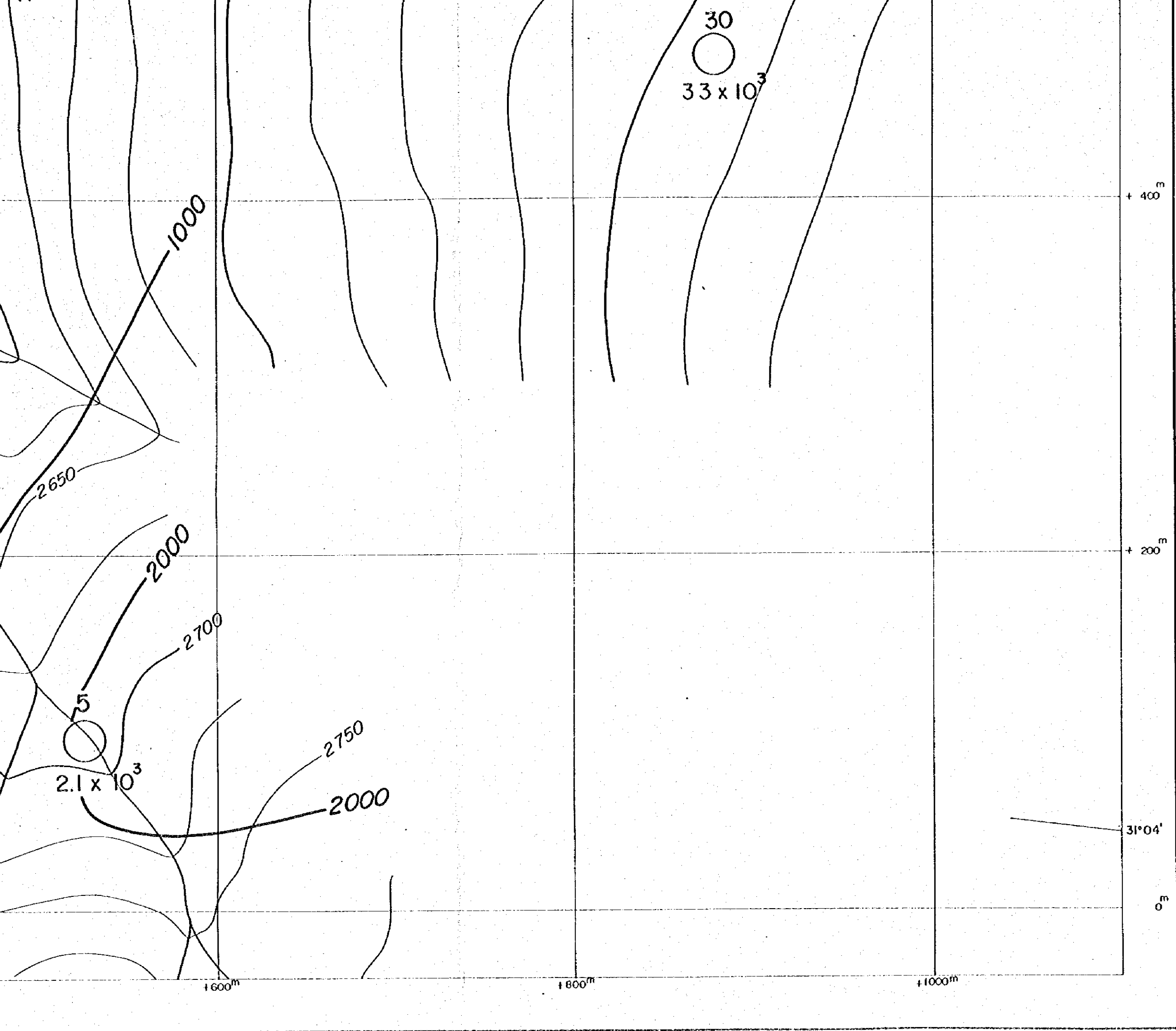
Scale 1 : 2,000

LEGEND

-  CSAMT SURVEY STATION
-  APPARENT RESISTIVITY ($\Omega\cdot m$)
- CONTOURS IN $\Omega\cdot m$

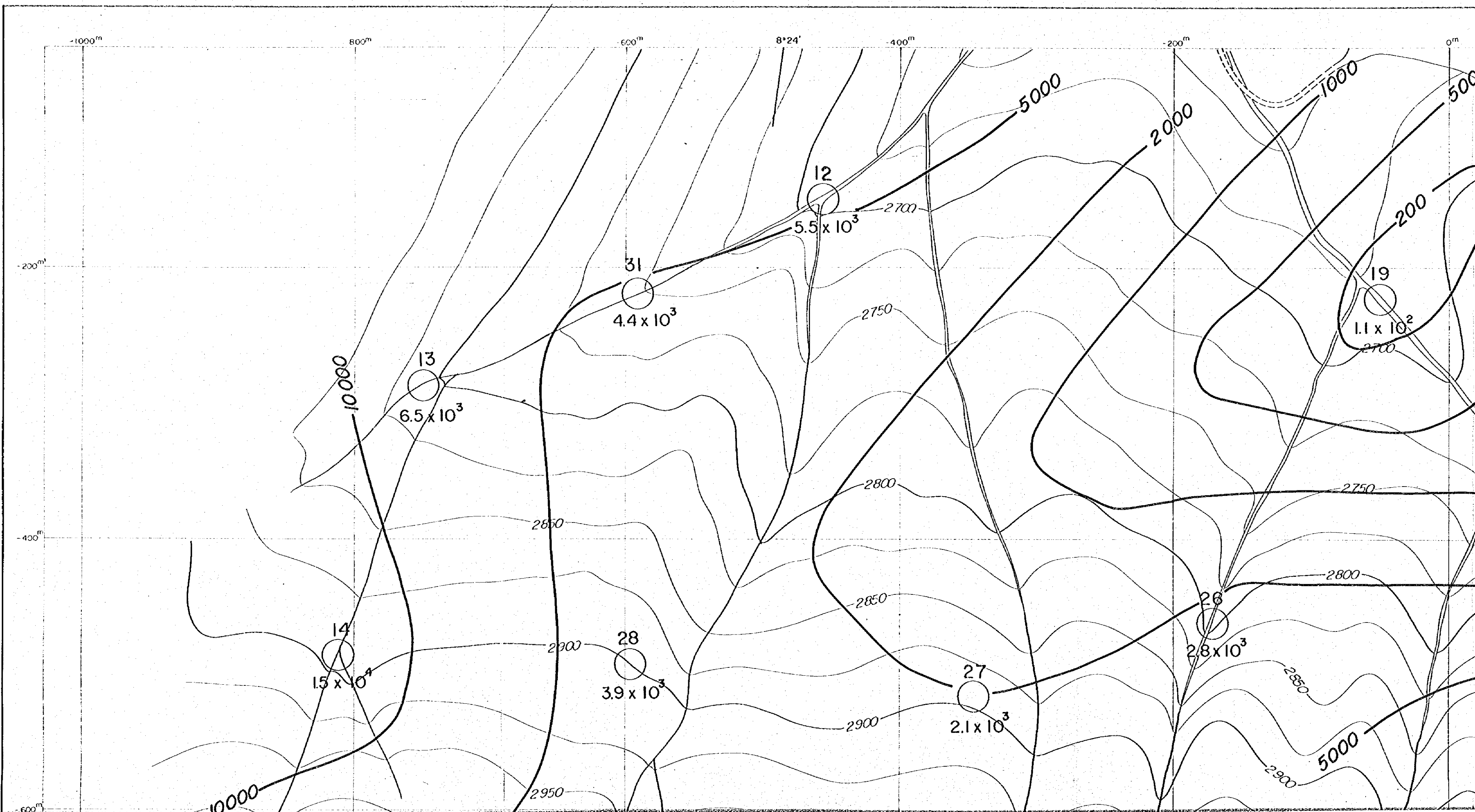


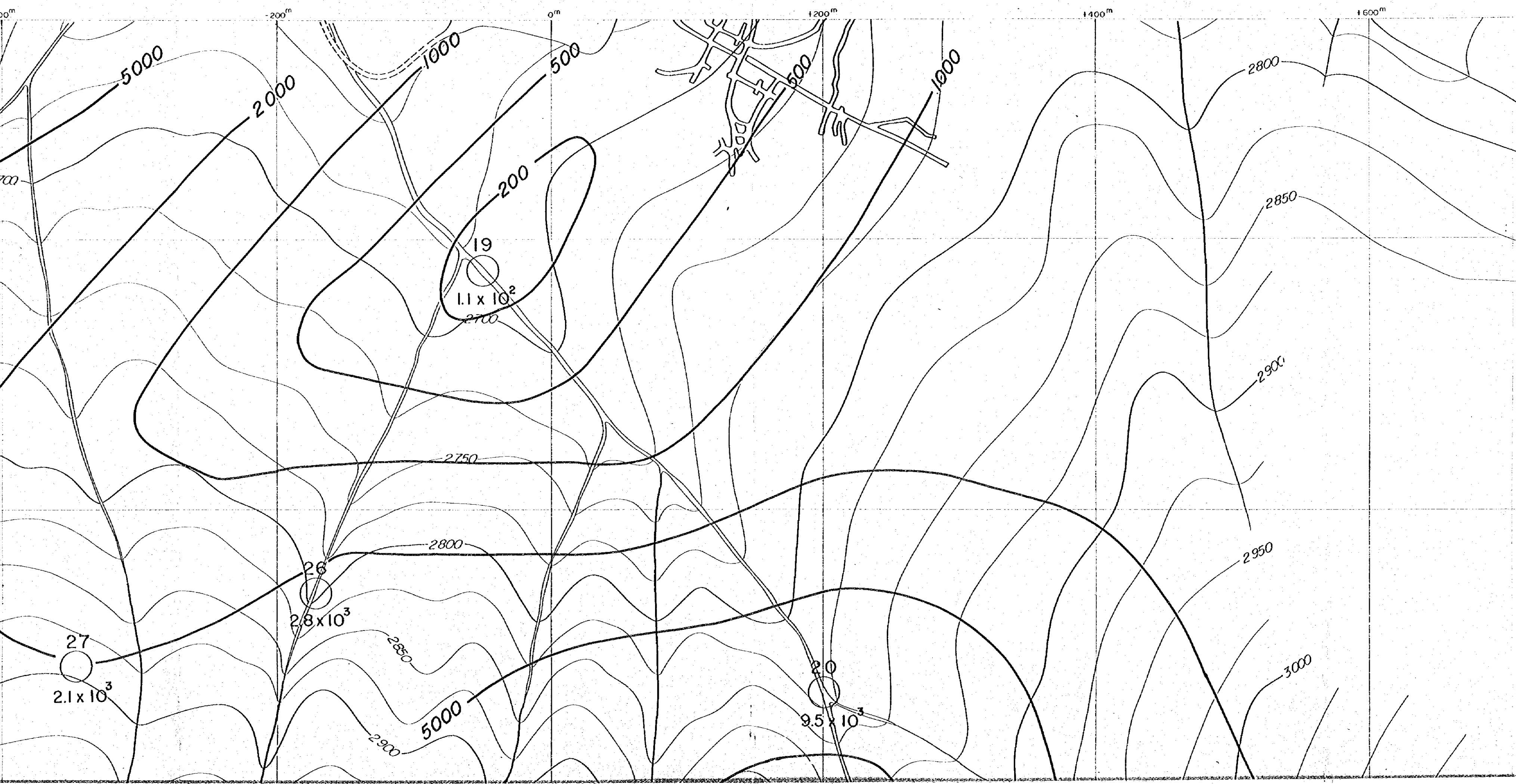


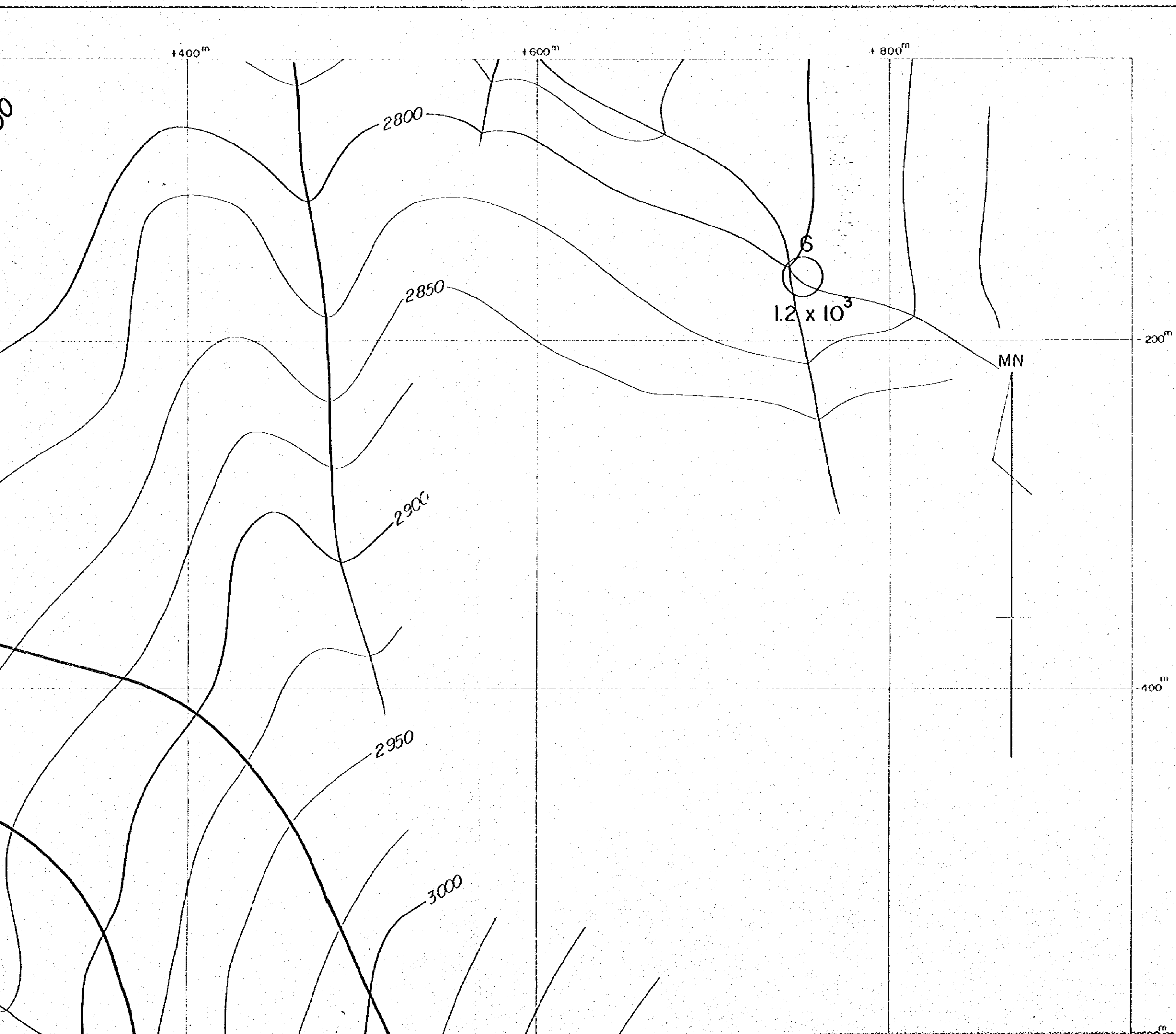


7
 ○
 8.3×10^3

CSAMT SURVEY STATION
 APPARENT RESISTIVITY (Ωm)
 CONTOURS IN Ωm







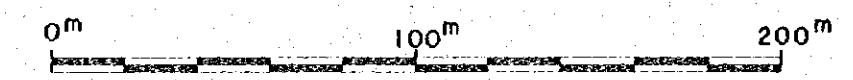
PL. II-1-3(2)

国際協力事業団
 11637
 図書資料室蔵書

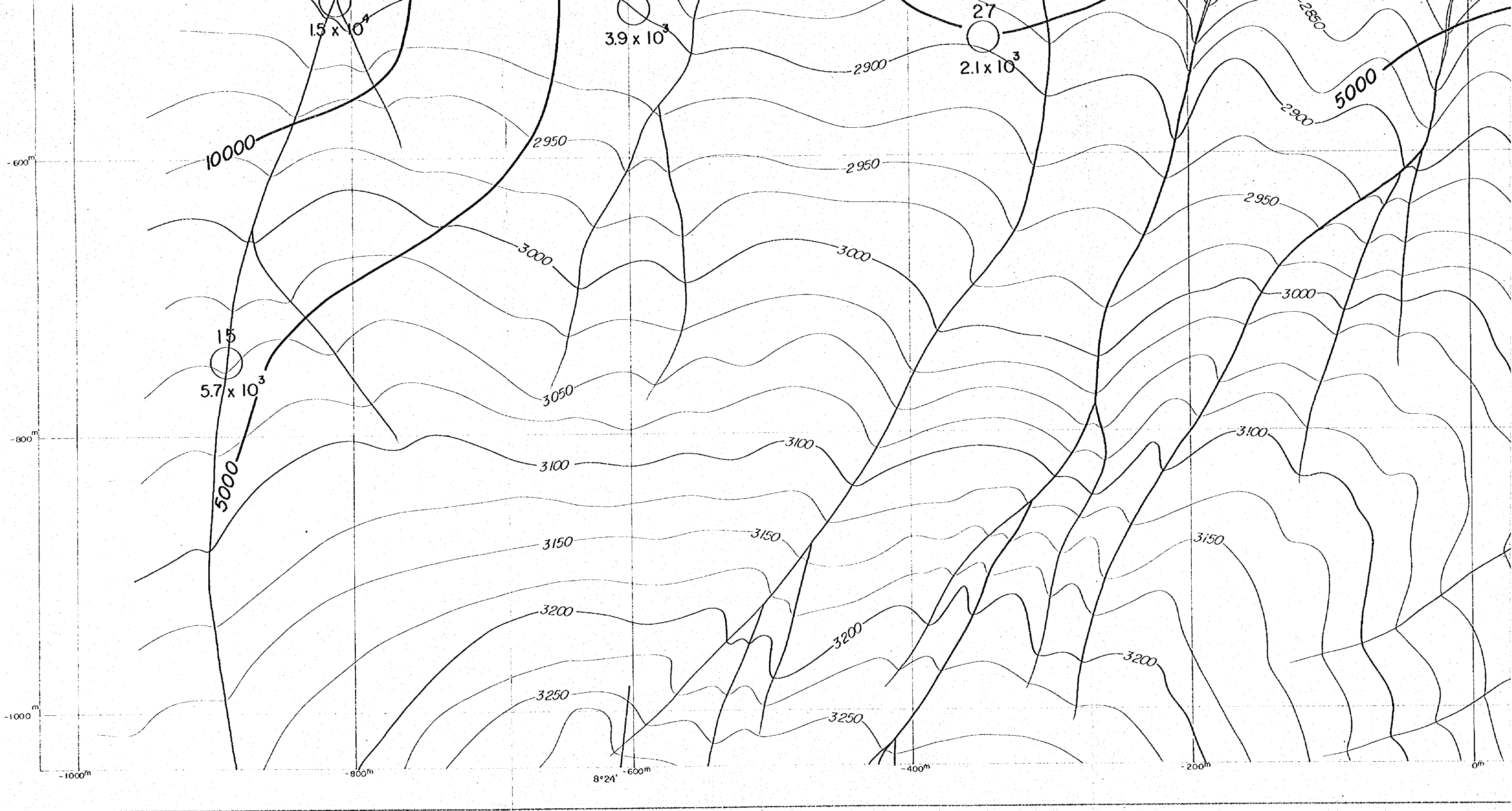
GEOLOGICAL SURVEY
 OF
 HAUT ATLAS OCCIDENTAL AREA, MOROCCO
 (PHASE II)

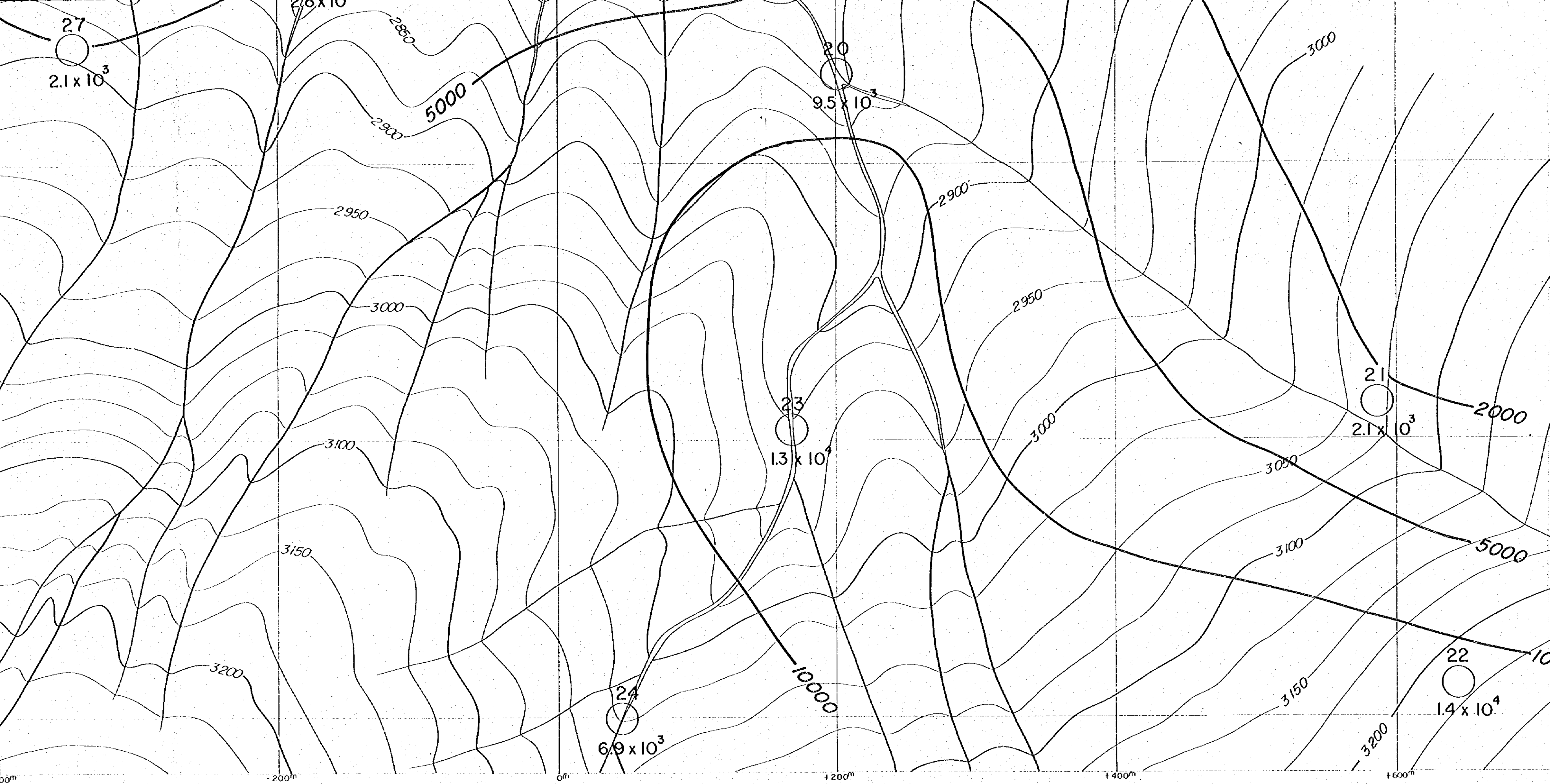
APPARENT RESISTIVITY PLAN (2048Hz)
 IN ERDOUZ SECTOR


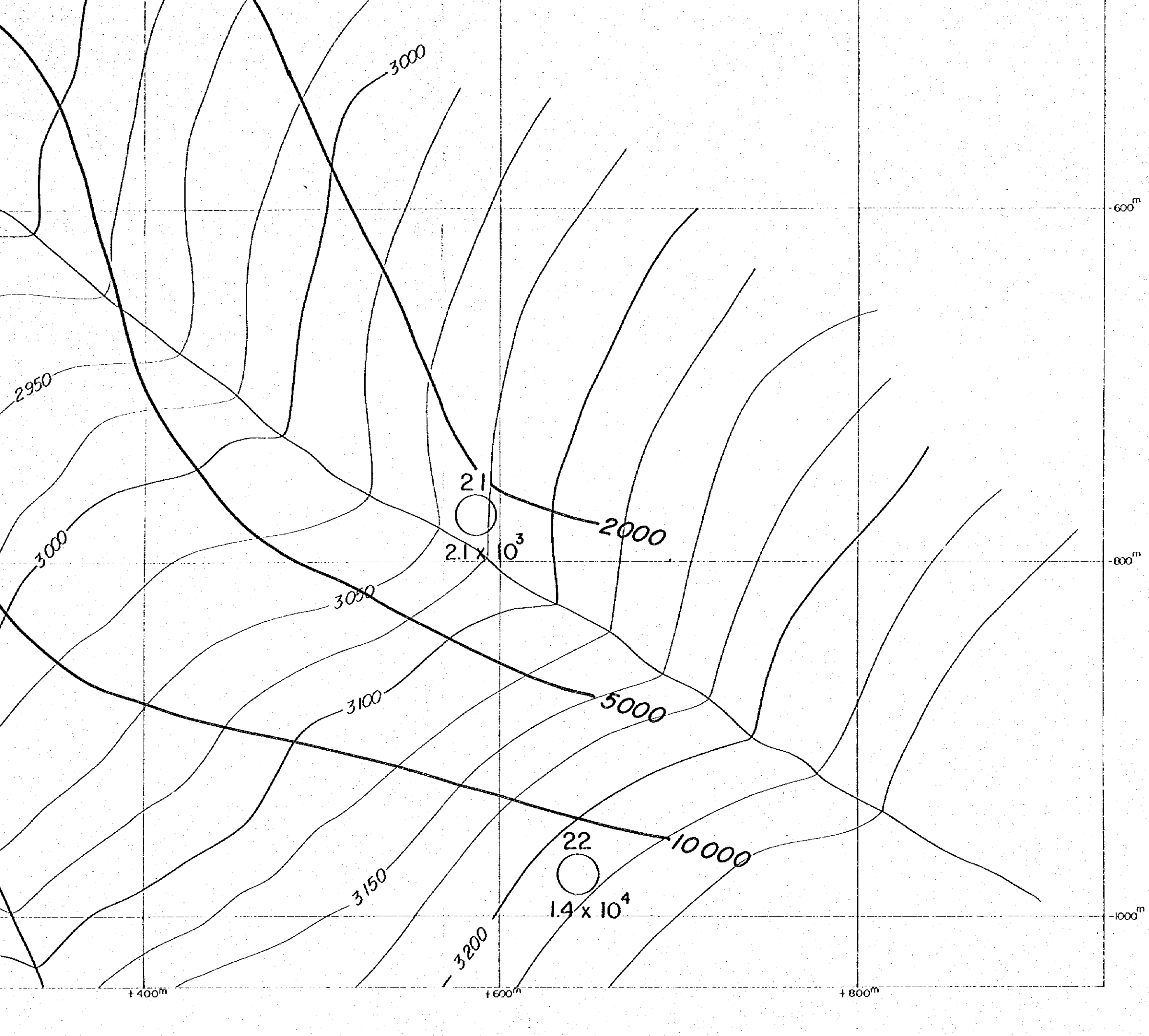
JAPAN INTERNATIONAL COOPERATION AGENCY
 METAL MINING AGENCY OF JAPAN
 FEBRUARY 1985
 Prepared by MINDECO



Scale 1 : 2,000



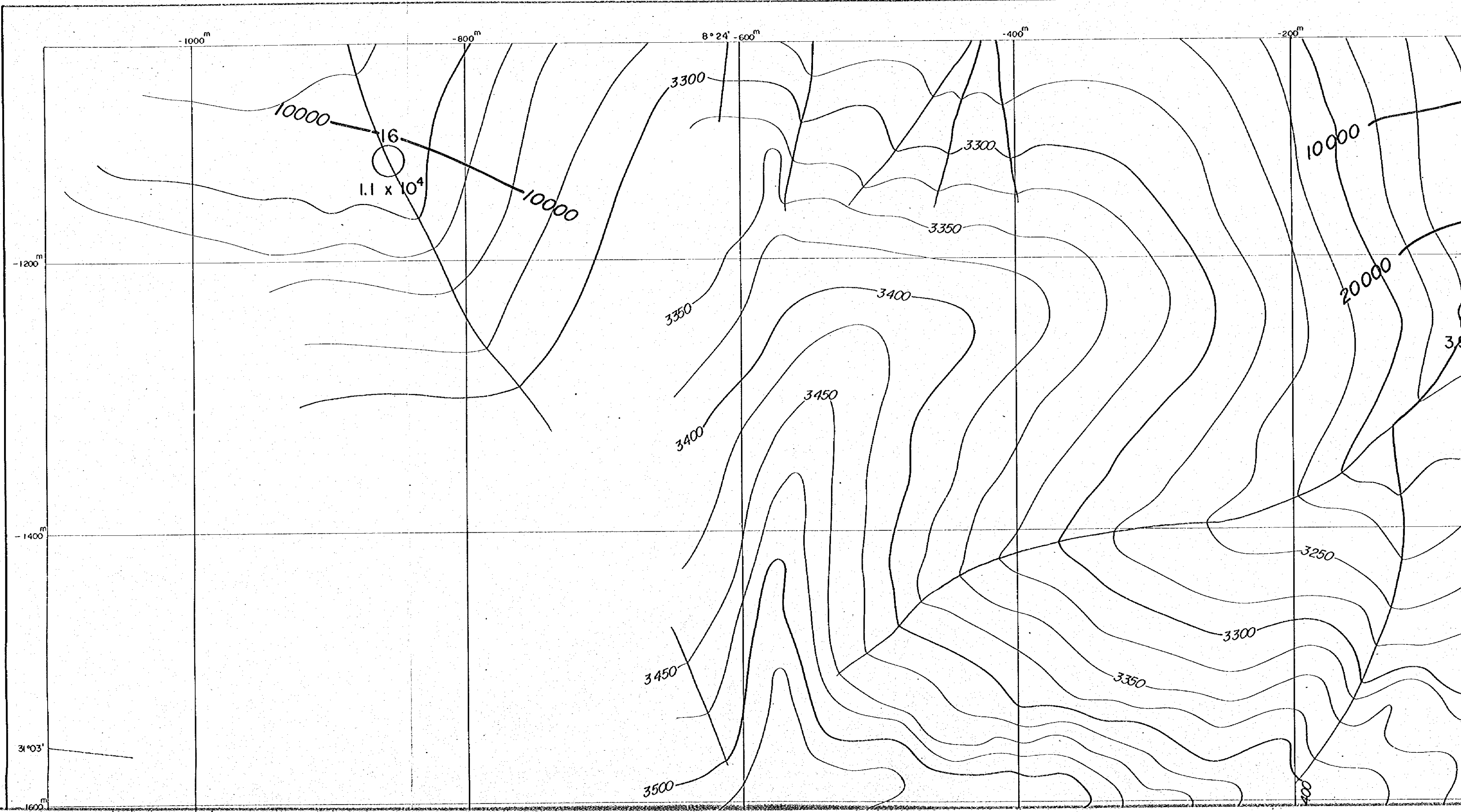




Scale 1 : 2,000

LEGEND

- 7 CSAMT SURVEY STATION
- APPARENT RESISTIVITY (Ωm)
- 8.3 x 10³
- CONTOURS IN Ωm



-600^m

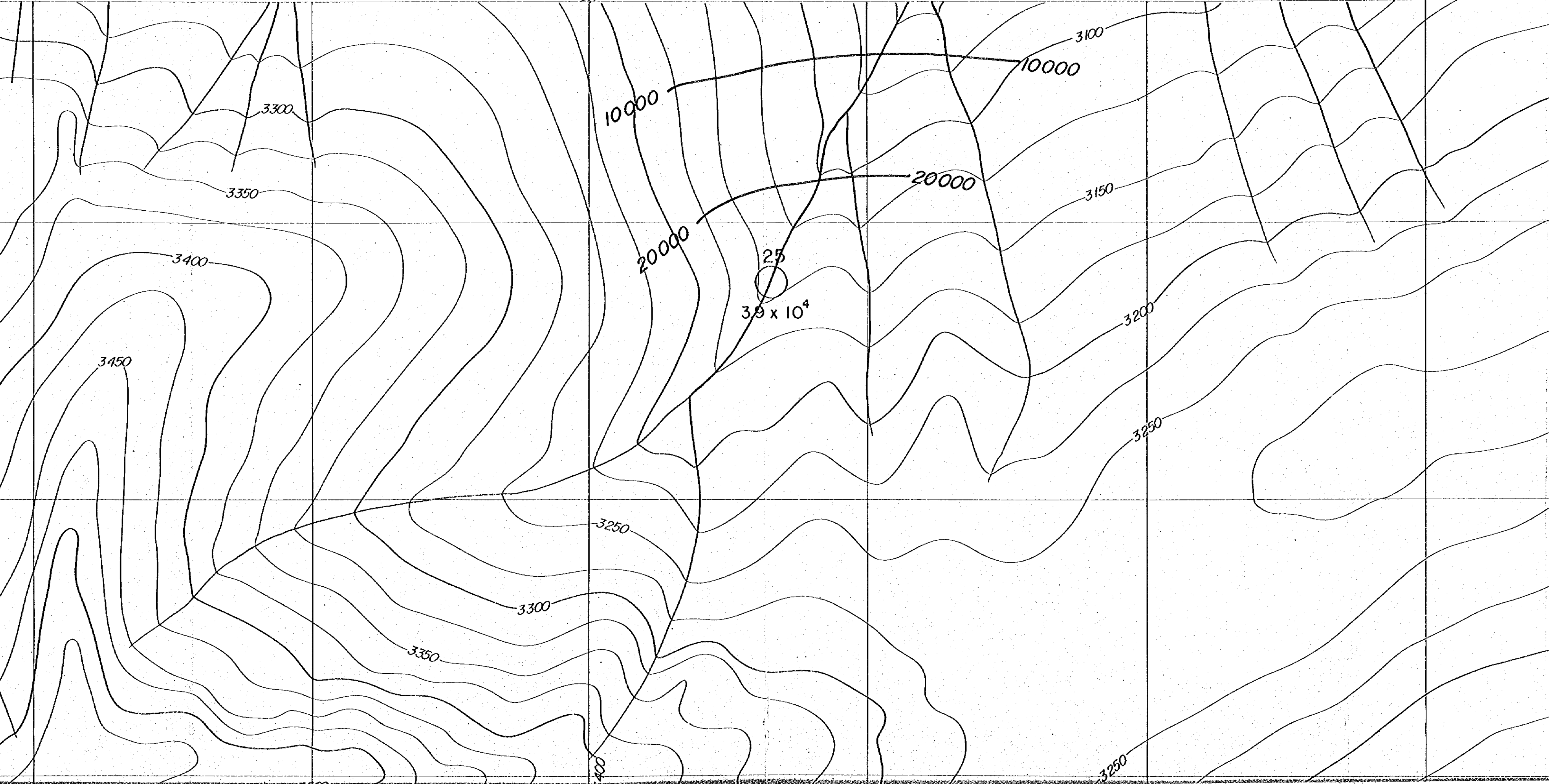
-400^m

-200^m

0^m

+200^m

+400^m

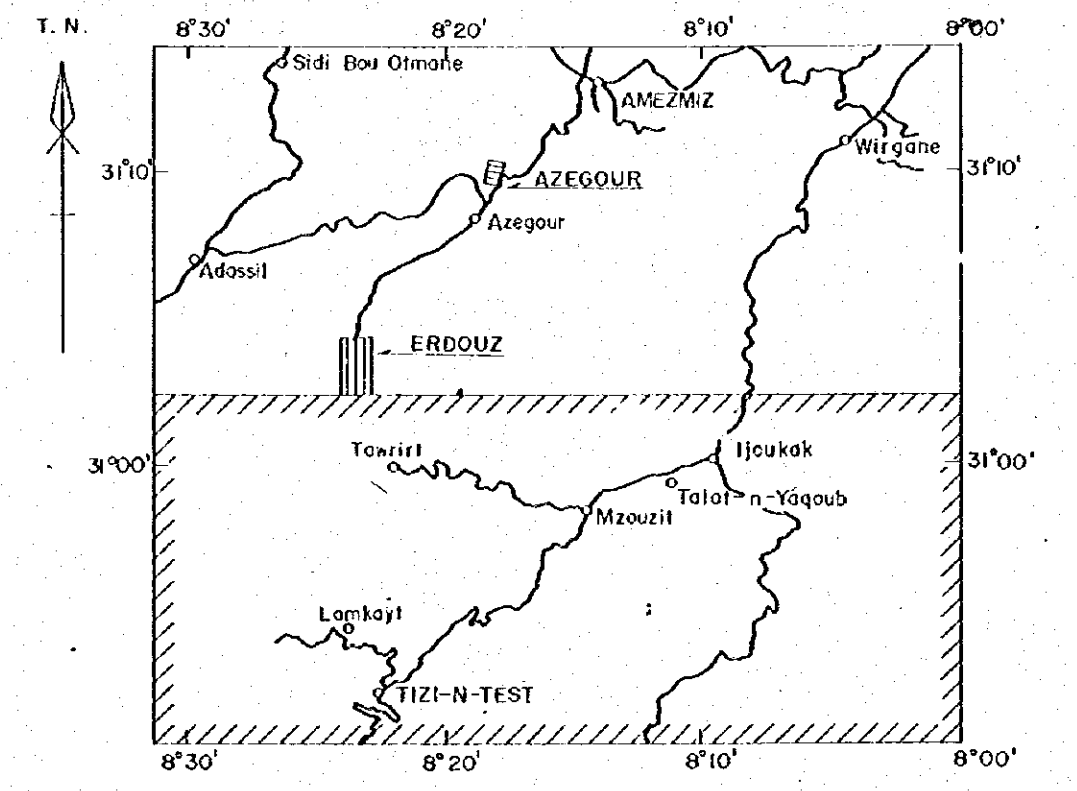


国際協力事業団
11637
図書資料室蔵書

PL. II-1-3(3)

GEOLOGICAL SURVEY
OF
HAUT ATLAS OCCIDENTAL AREA, MOROCCO
(PHASE II)

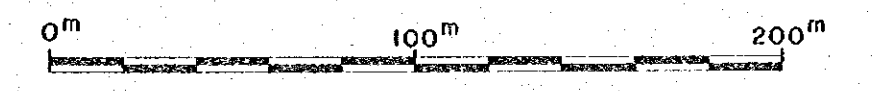
APPARENT RESISTIVITY PLAN (2048Hz)
IN ERDOUZ SECTOR



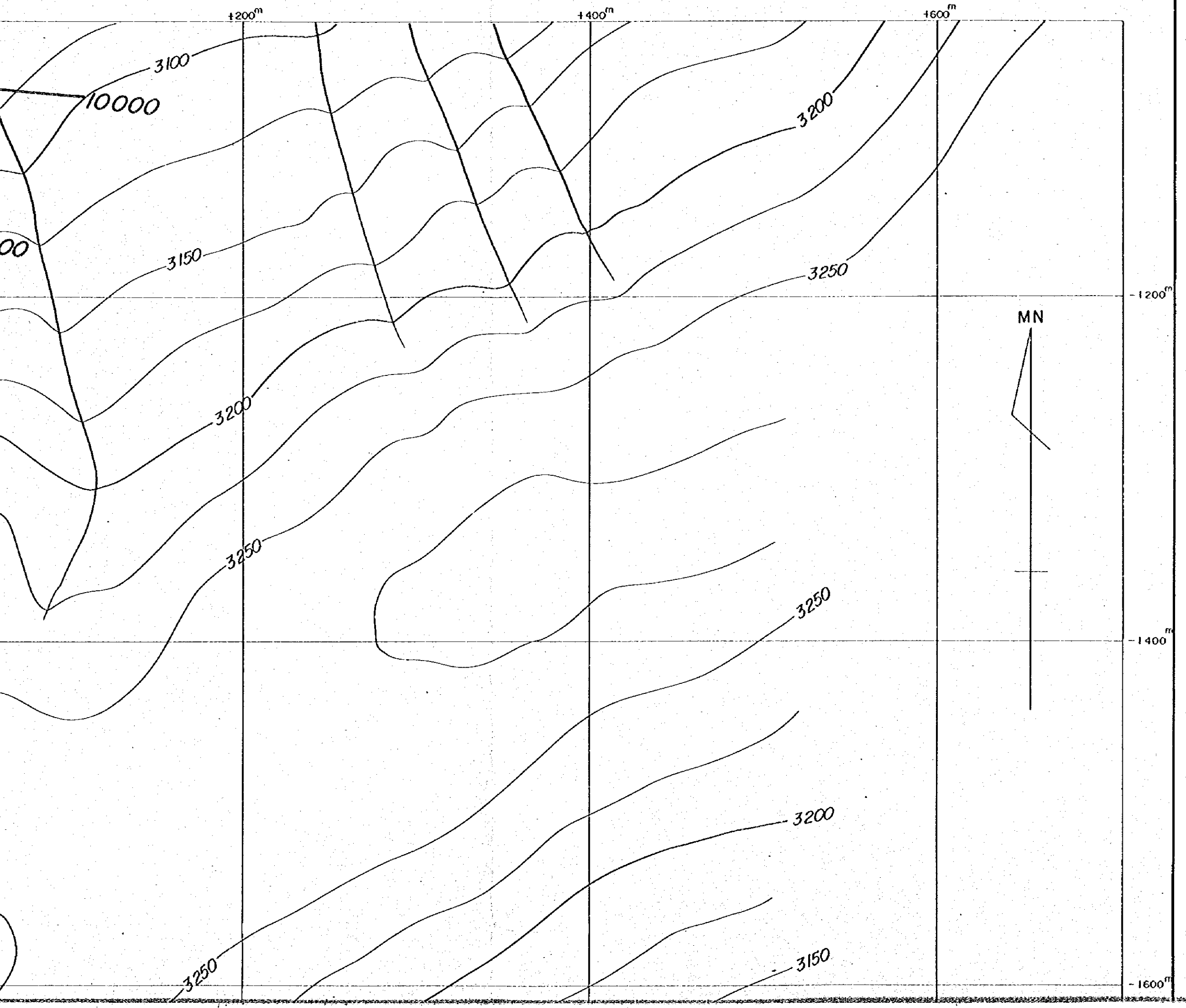
JAPAN INTERNATIONAL COOPERATION AGENCY
METAL MINING AGENCY OF JAPAN

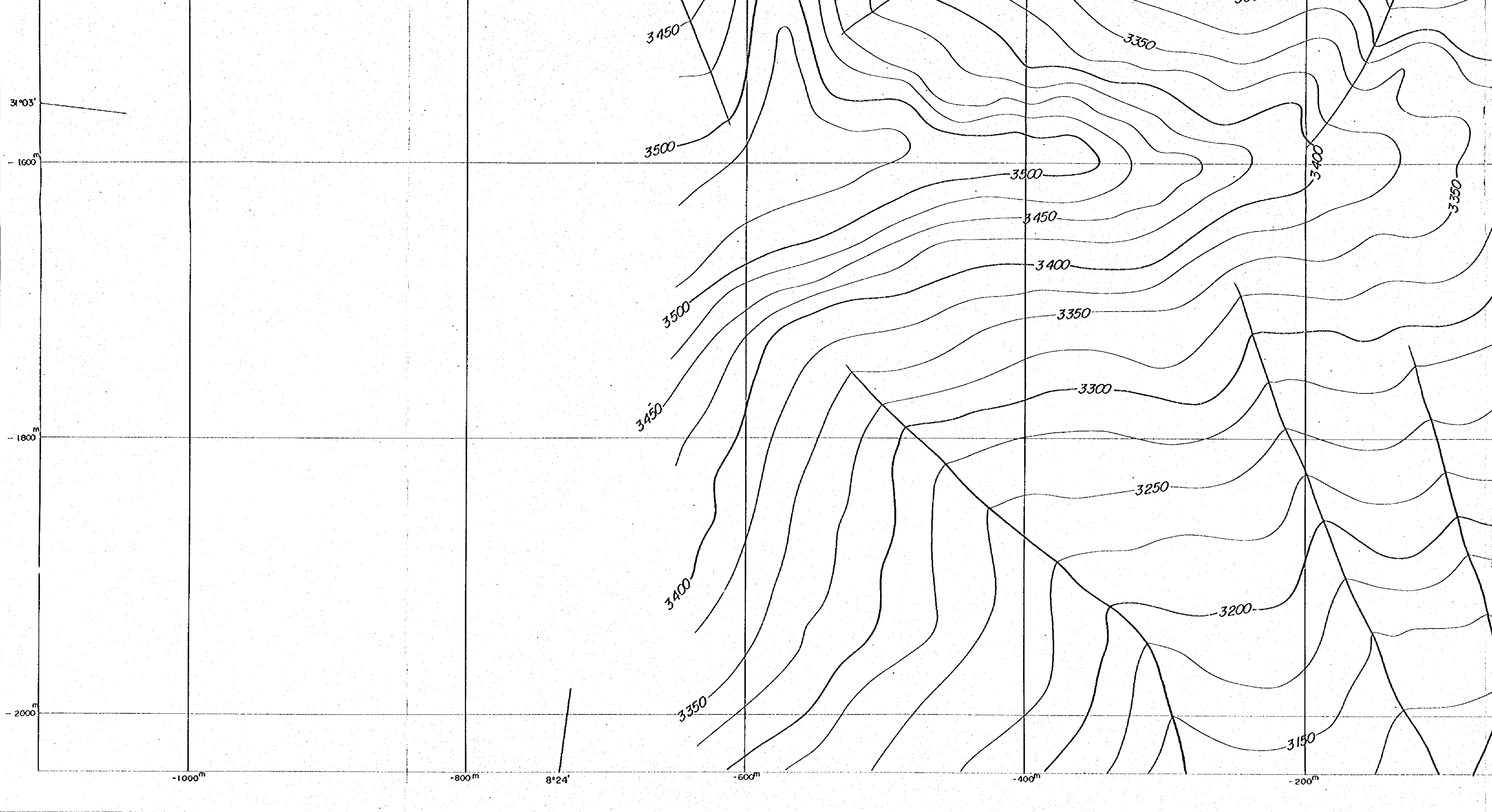
FEBRUARY 1985

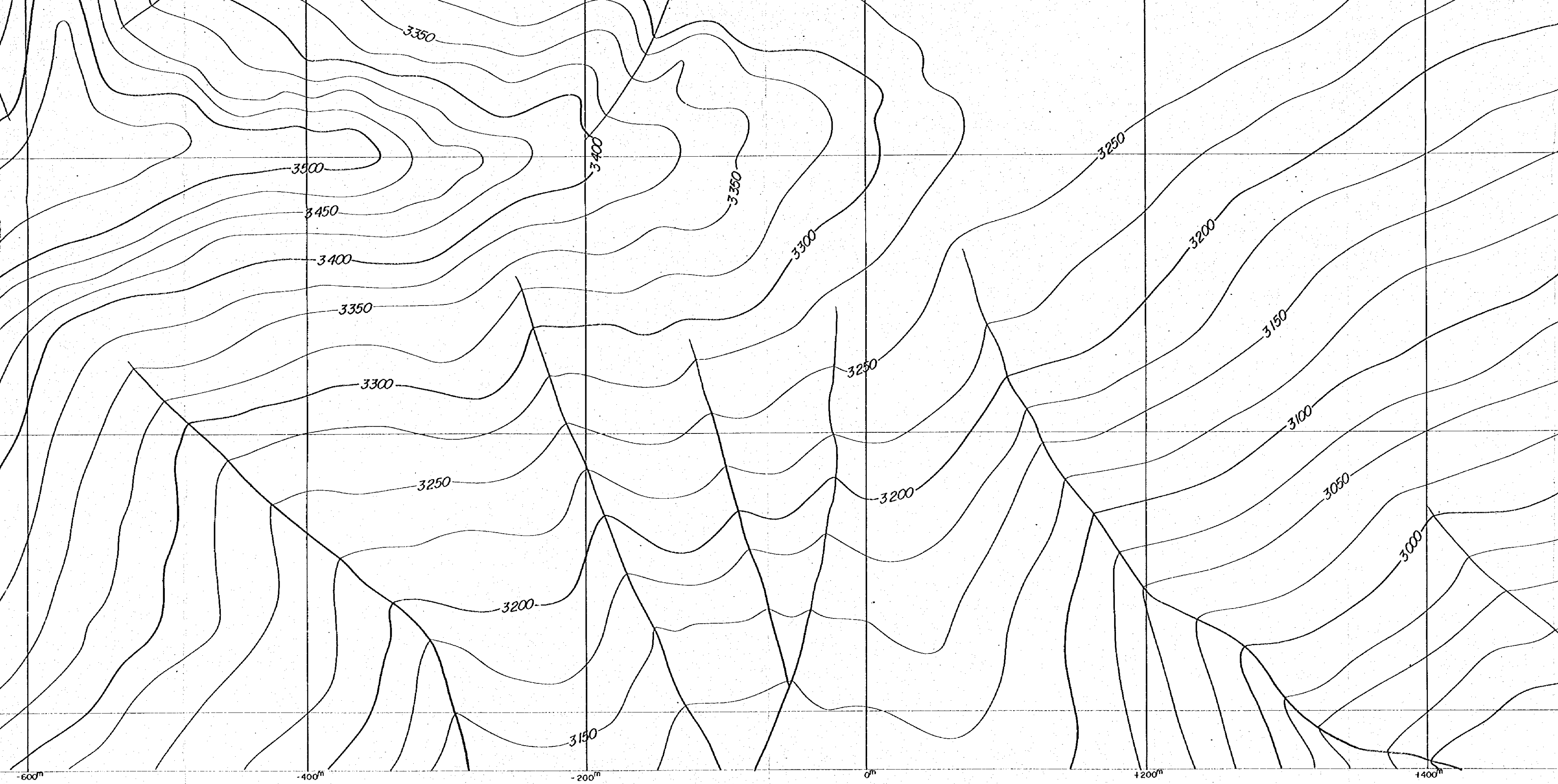
Prepared by MINDECO

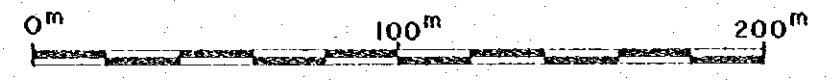
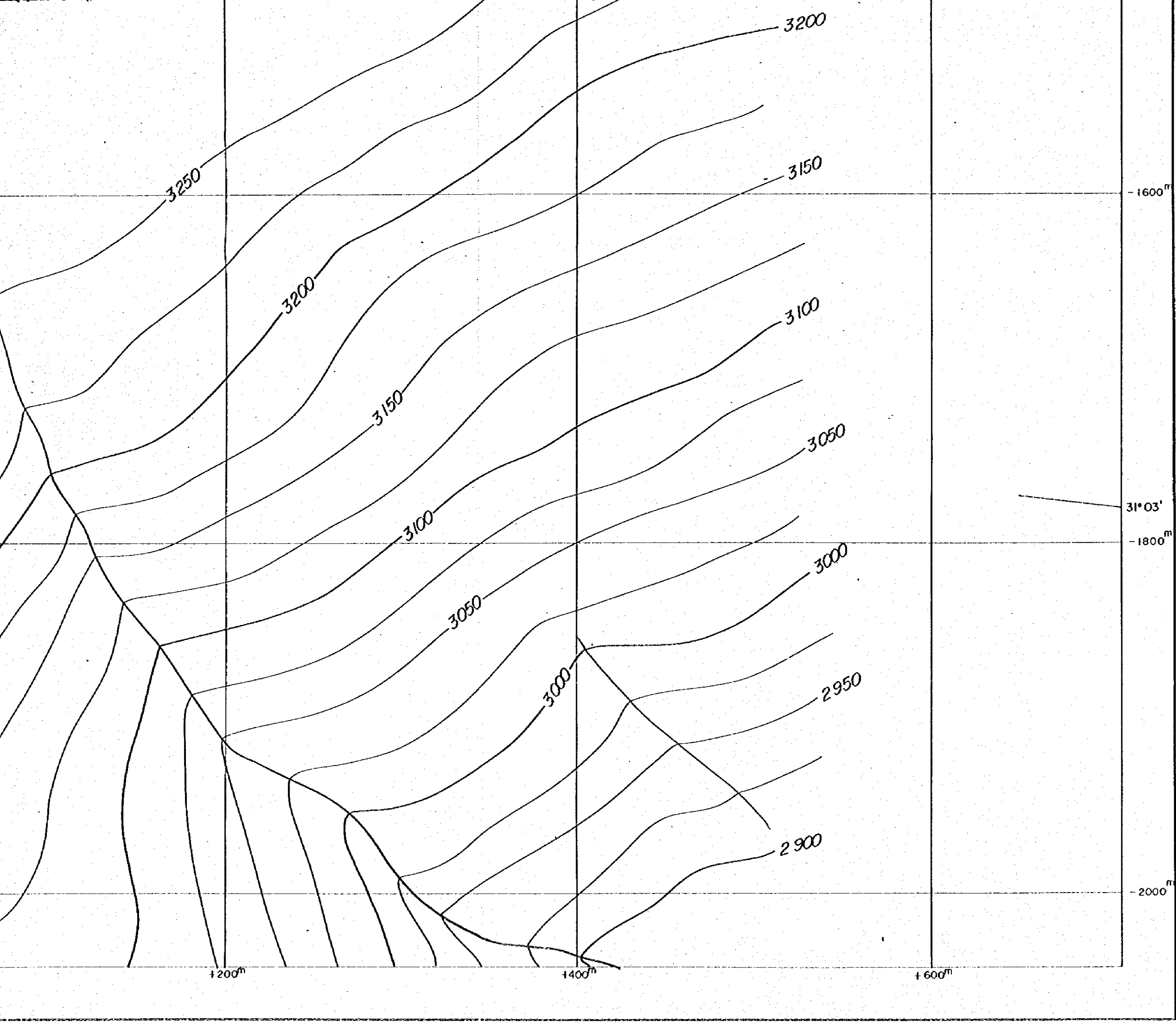


Scale 1 : 2,000







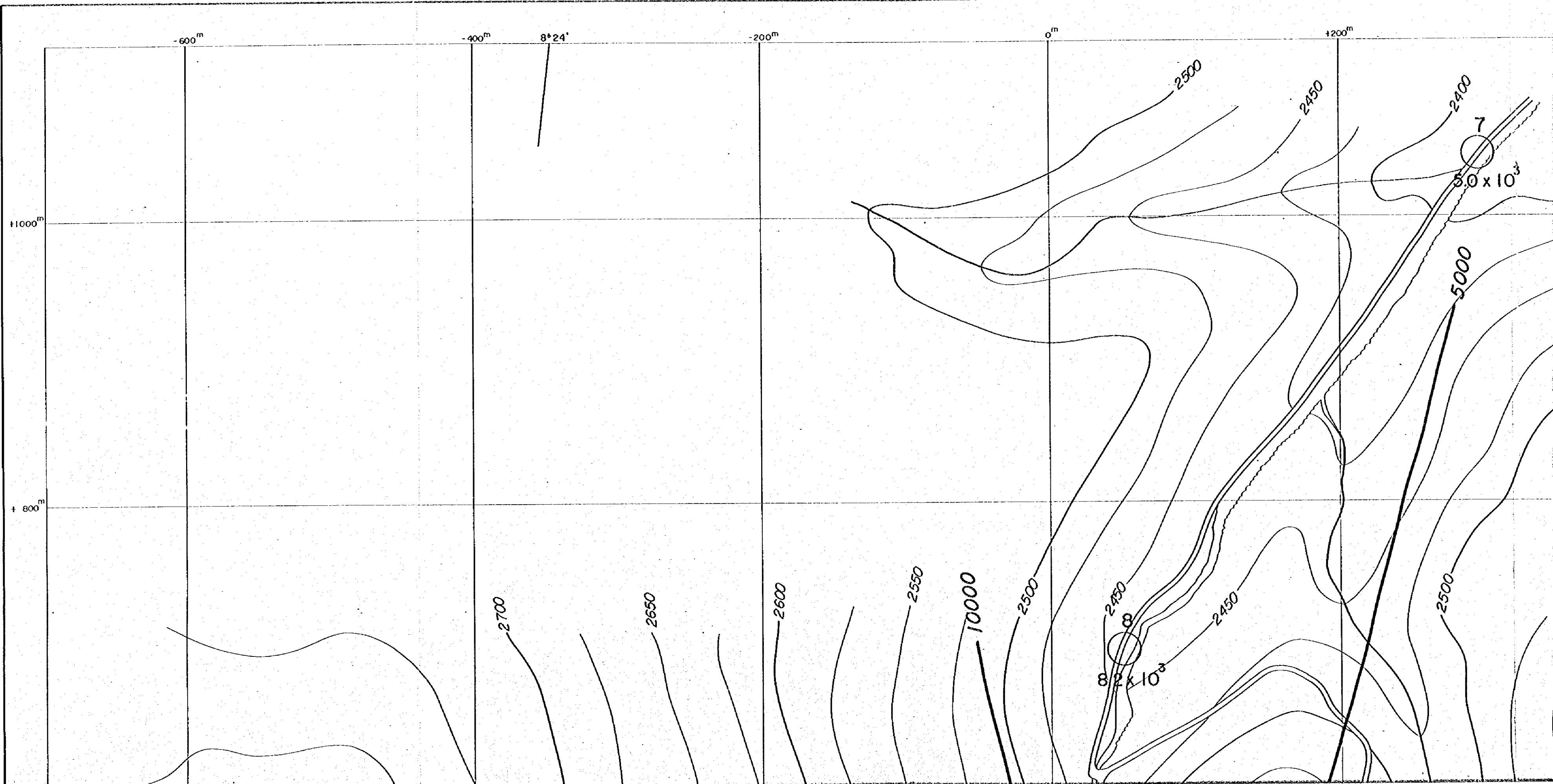


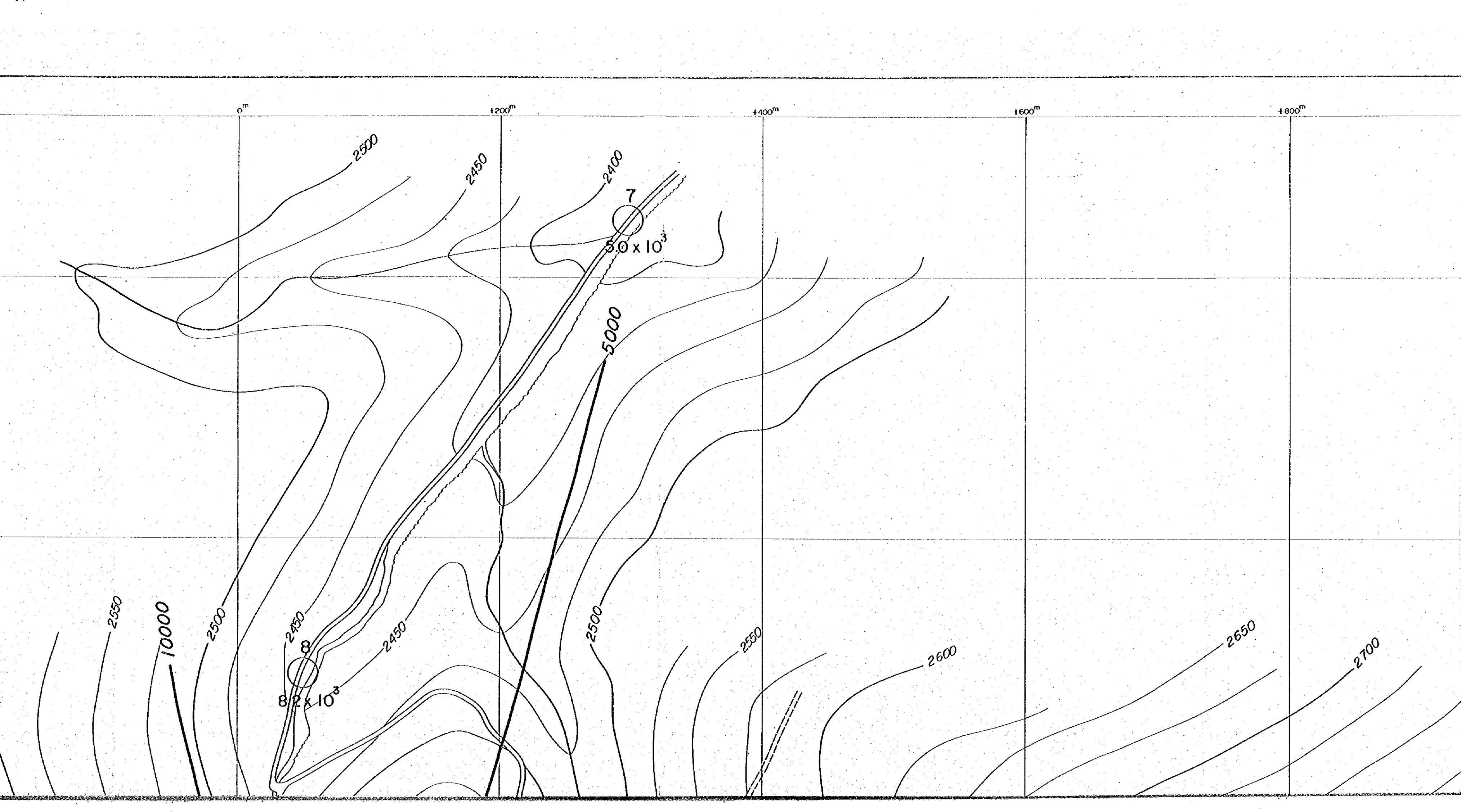


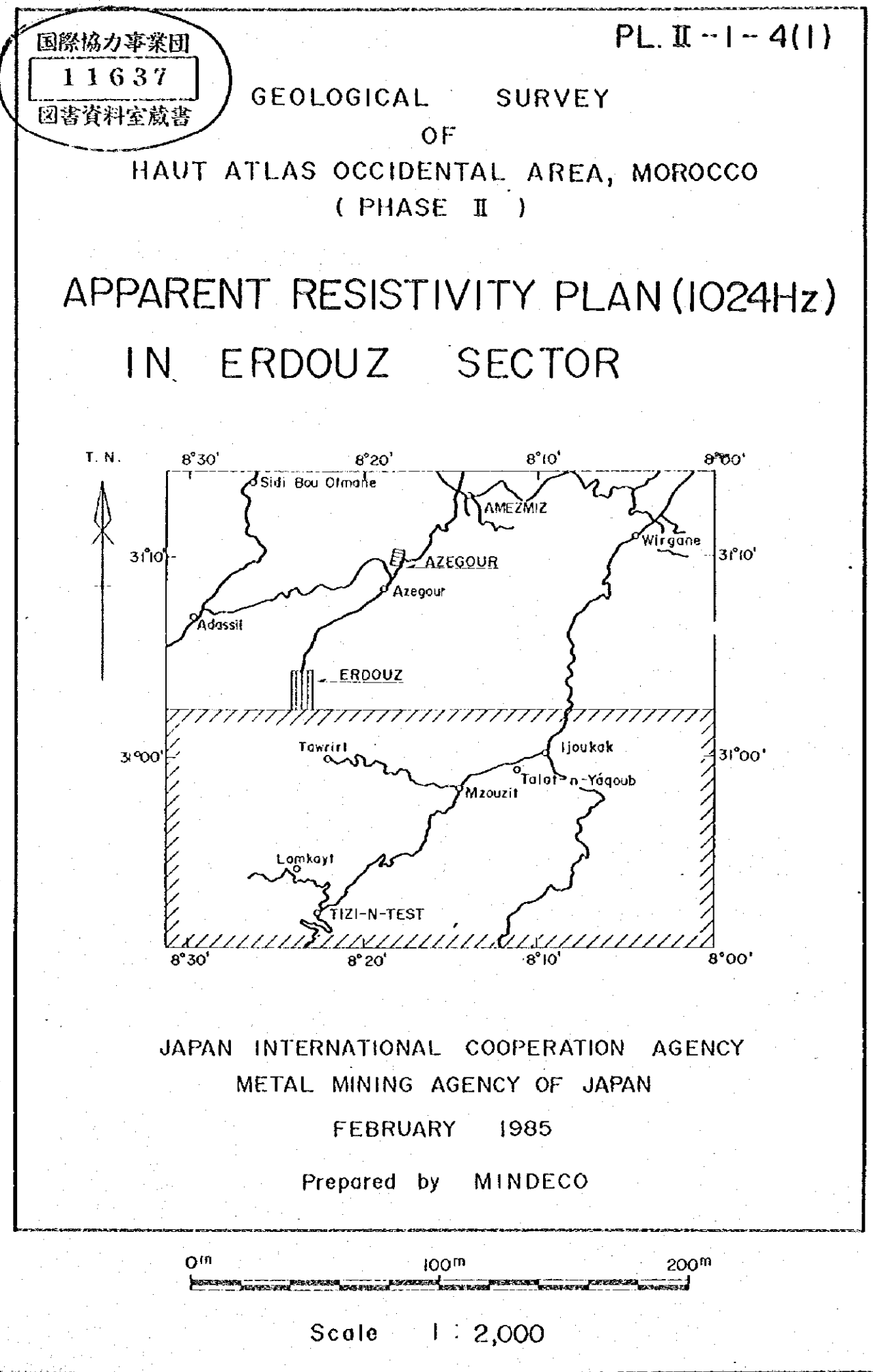
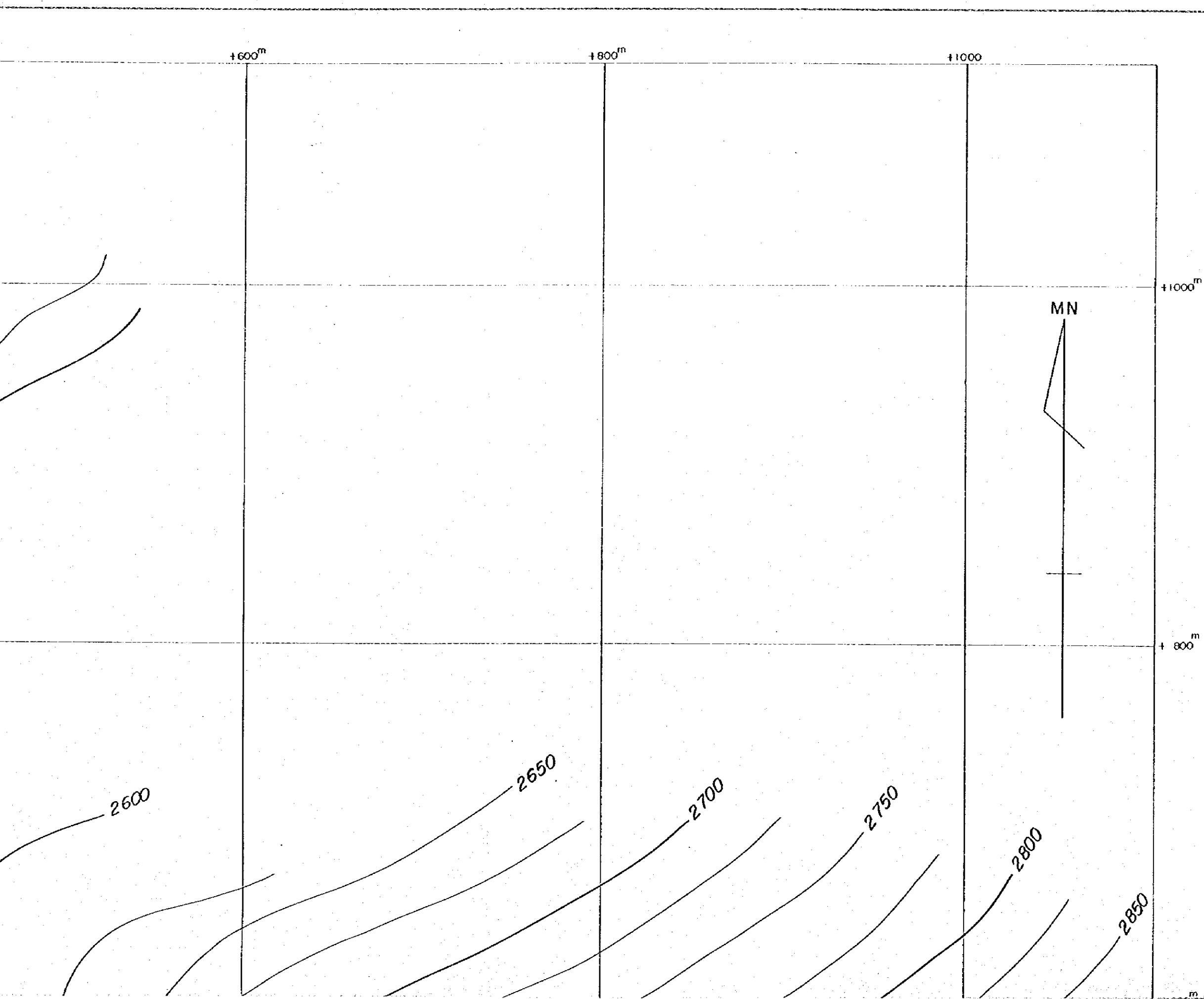
Scale 1 : 2,000

LEGEND

-  CSAMT SURVEY STATION
-  8.3×10^3 APPARENT RESISTIVITY (Ωm)
- CONTOURS IN Ωm







+ 800^m

+ 600^m

+ 400^m

31° 04'

