
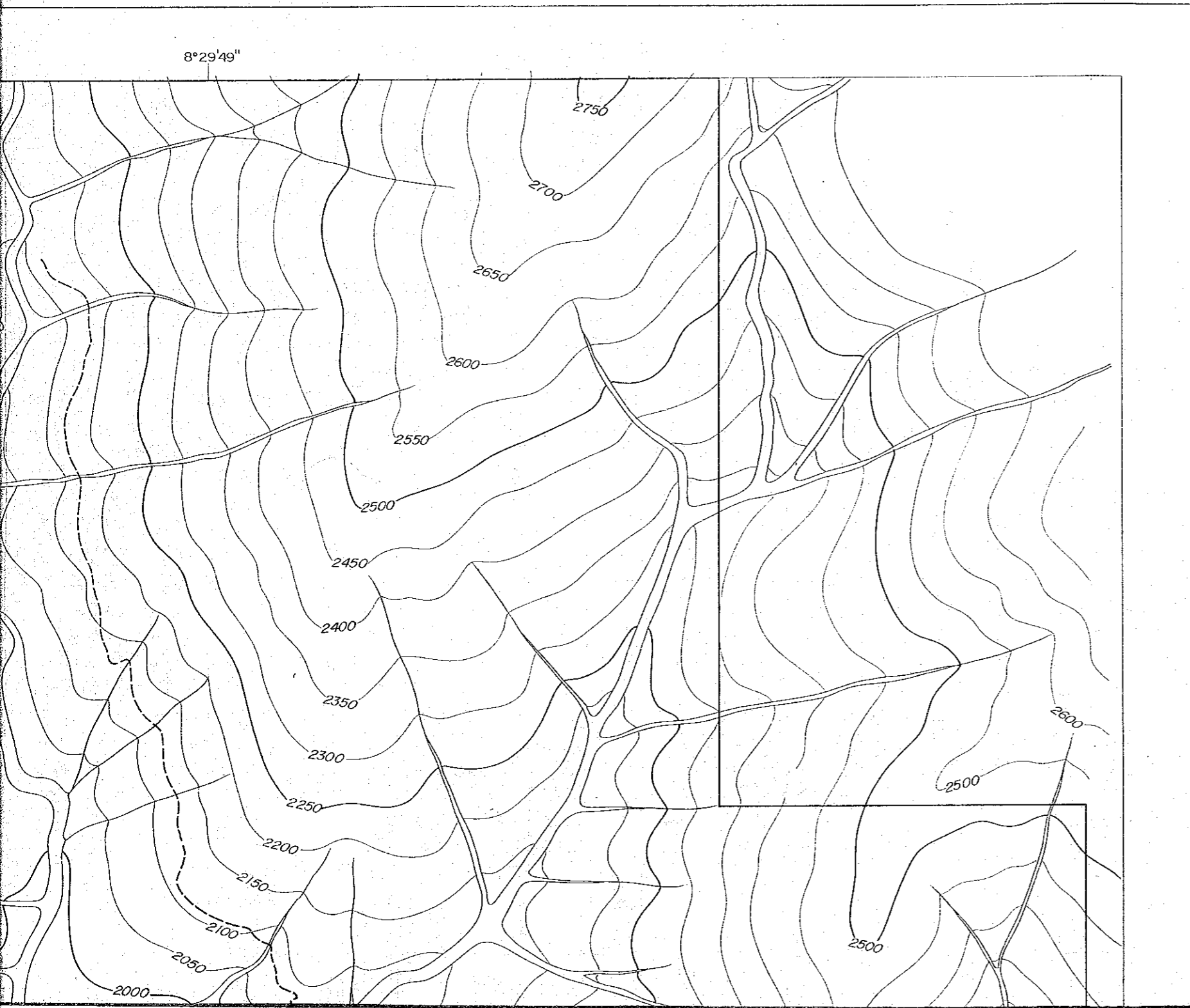


8°29'49"



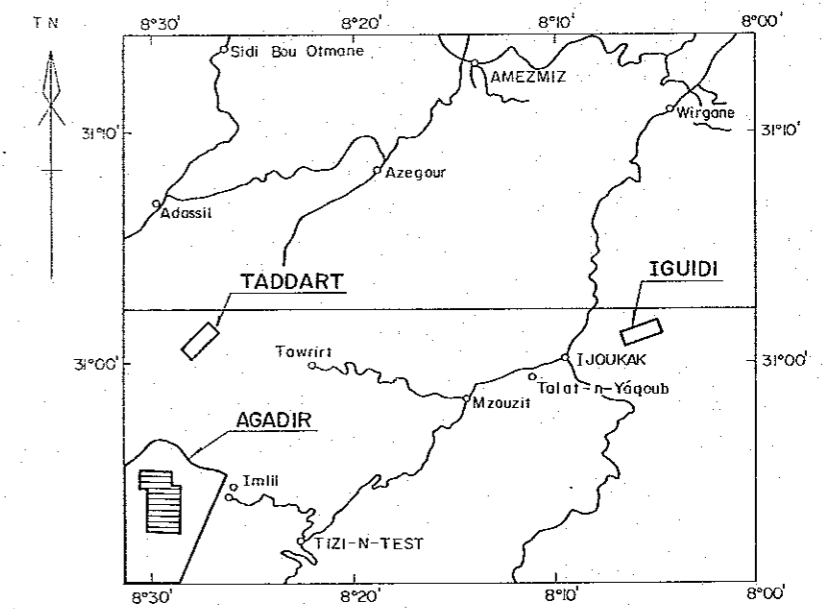


PL. II-2-12

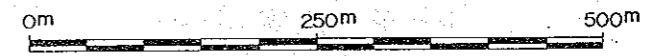
GEOLOGICAL SURVEY
OF
HAUT ATLAS OCCIDENTAL AREA, MOROCCO
(PHASE III)

国際協力事業団
15333
図書資料室蔵書

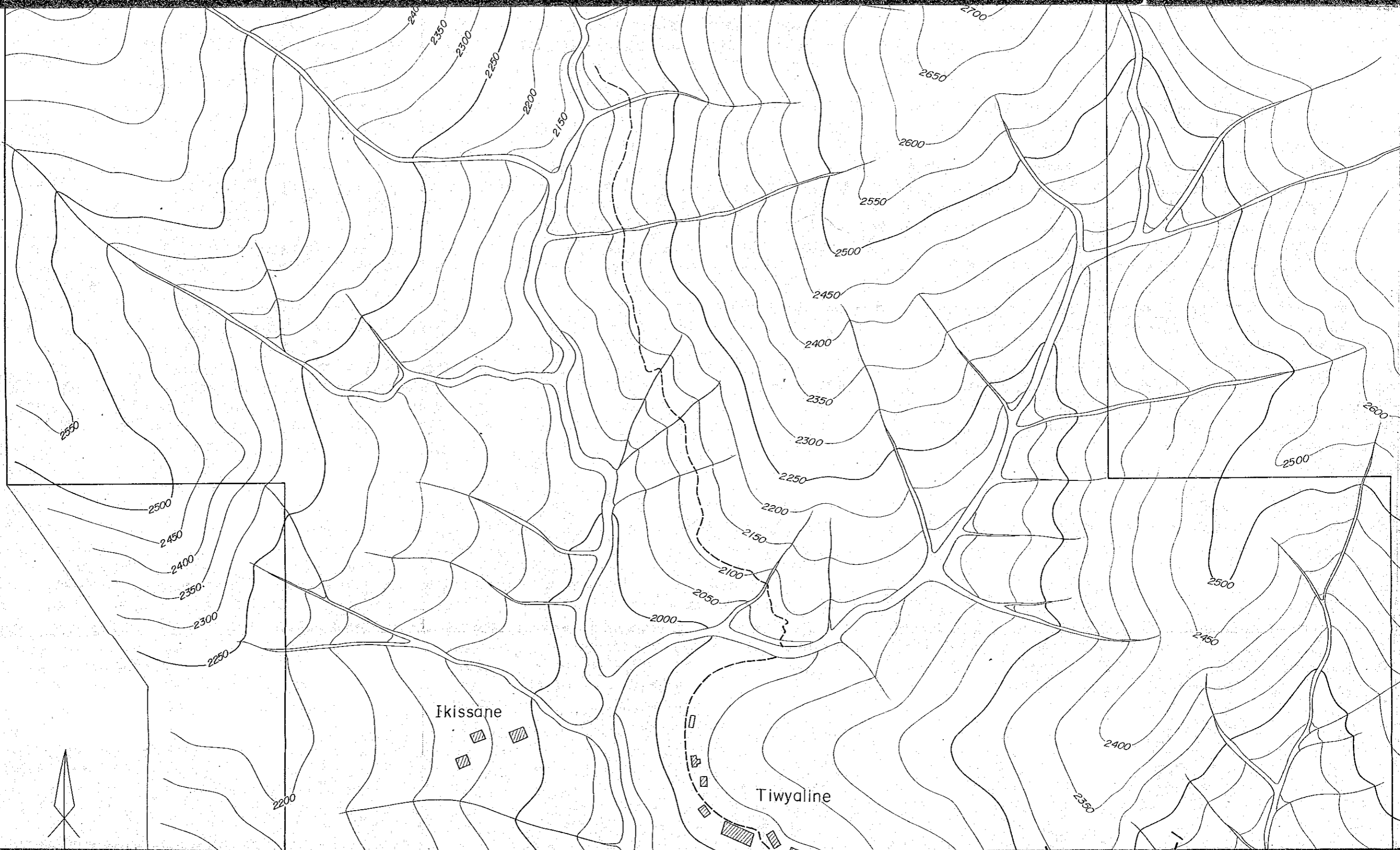
PFE PLAN (n=1)
IN AGADIR SECTOR



JAPAN INTERNATIONAL COOPERATION AGENCY
METAL MINING AGENCY OF JAPAN
JANUARY 1986
Prepared by MINDECO

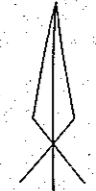


Scale 1 : 5,000

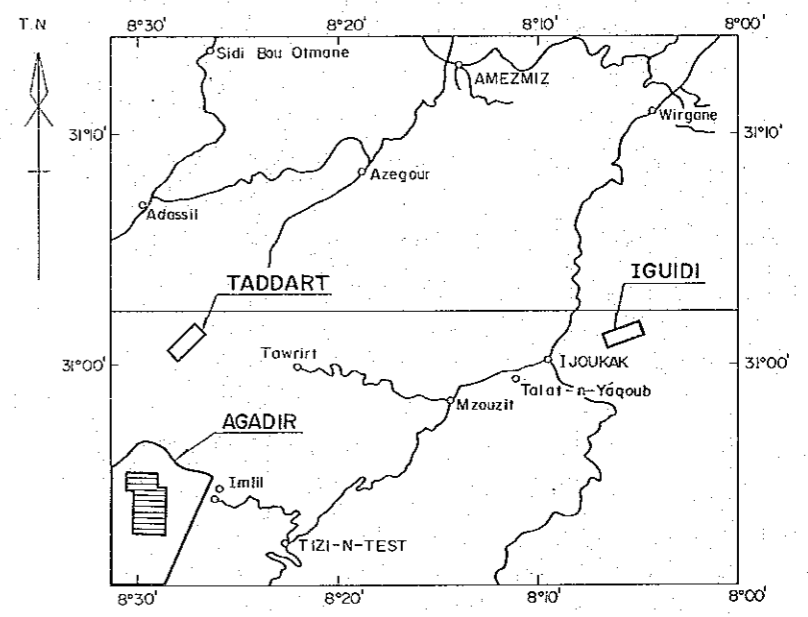



Ikissane

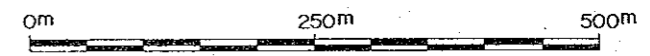
Tiwyaline



PFE PLAN (n=1) IN AGADIR SECTOR

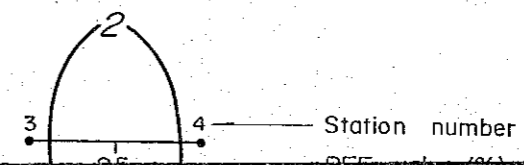


JAPAN INTERNATIONAL COOPERATION AGENCY
 METAL MINING AGENCY OF JAPAN
 JANUARY 1986
 Prepared by MINDECO



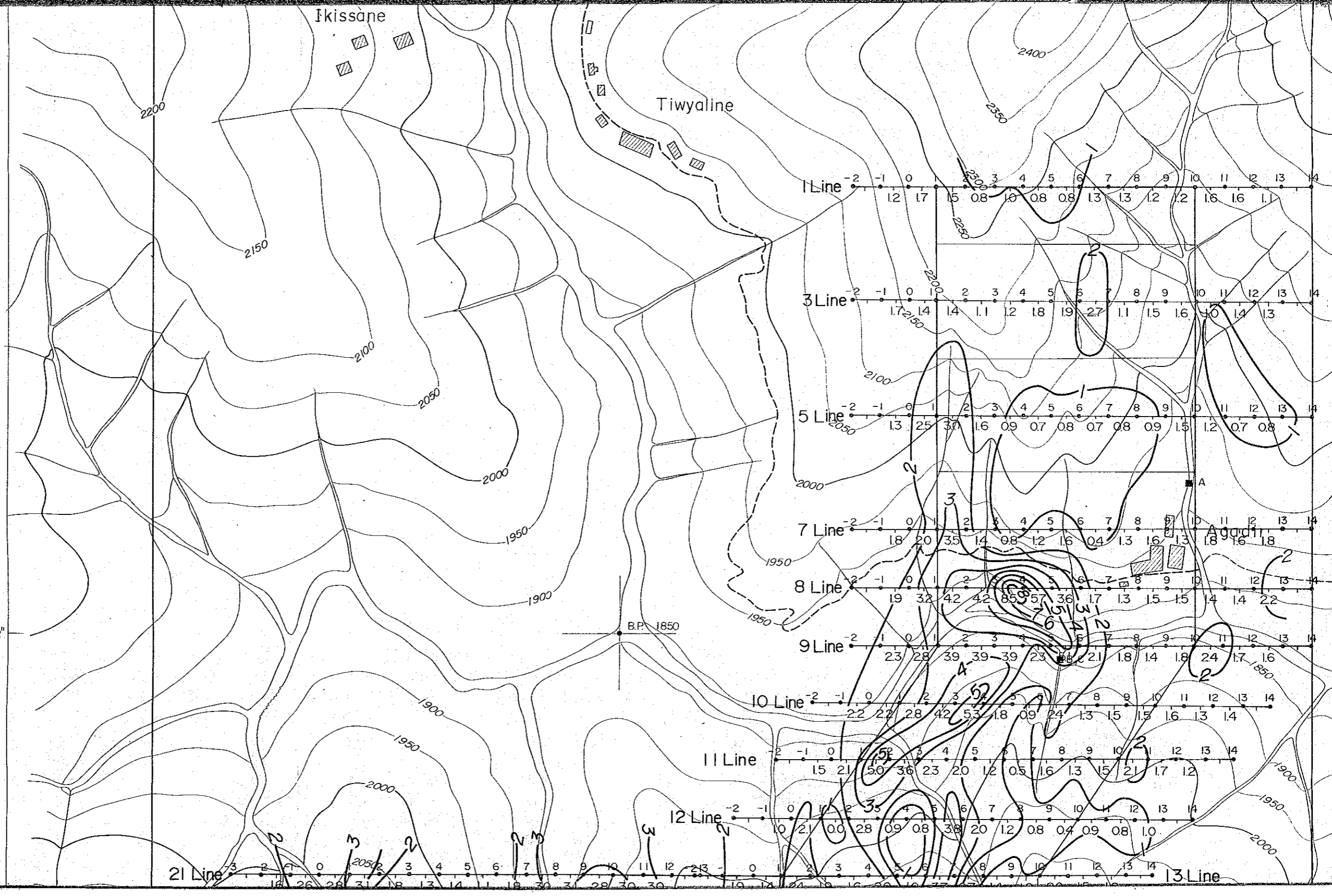
Scale 1 : 5,000

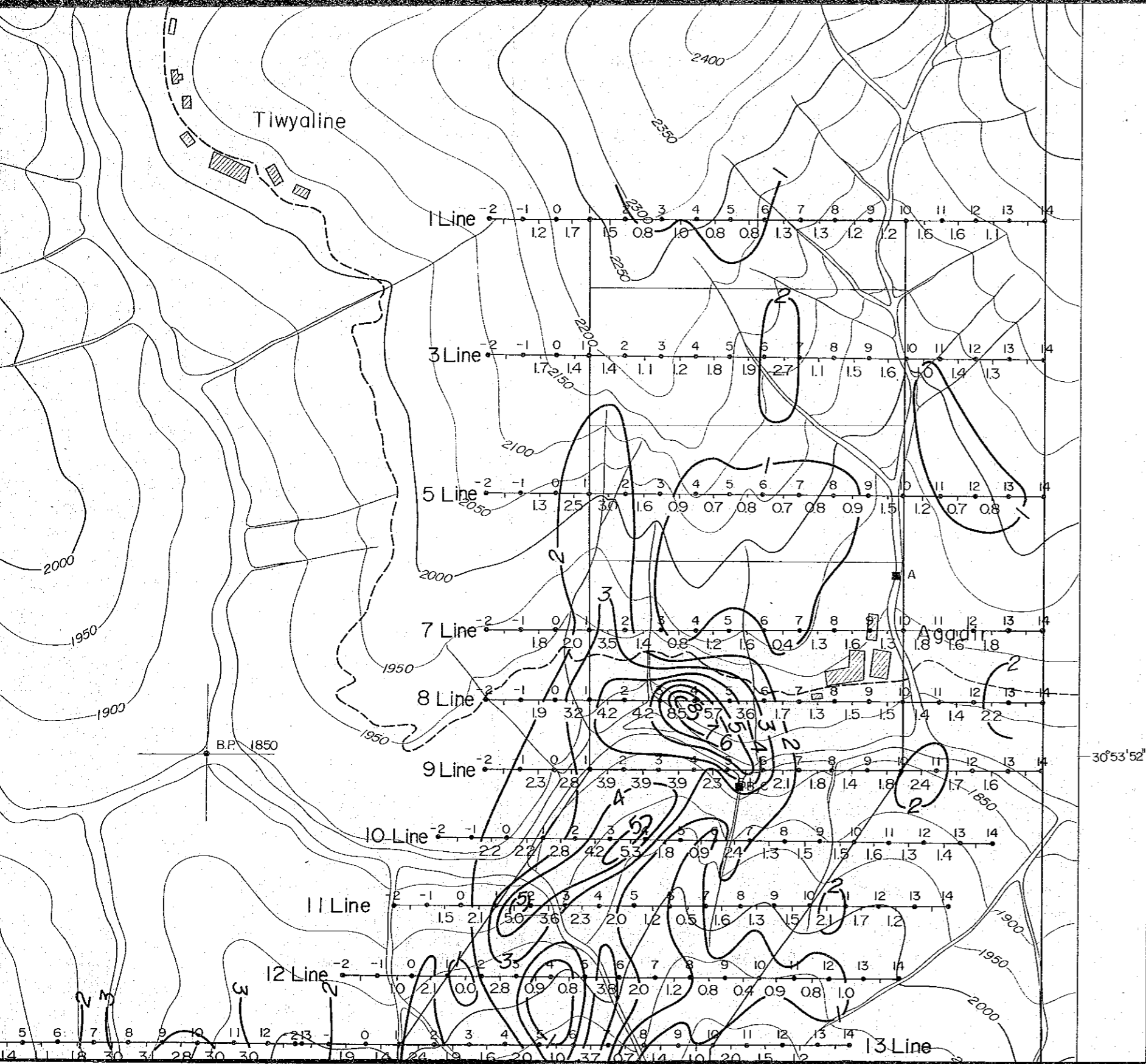
LEGEND



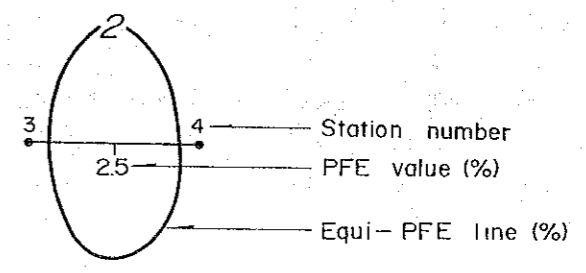


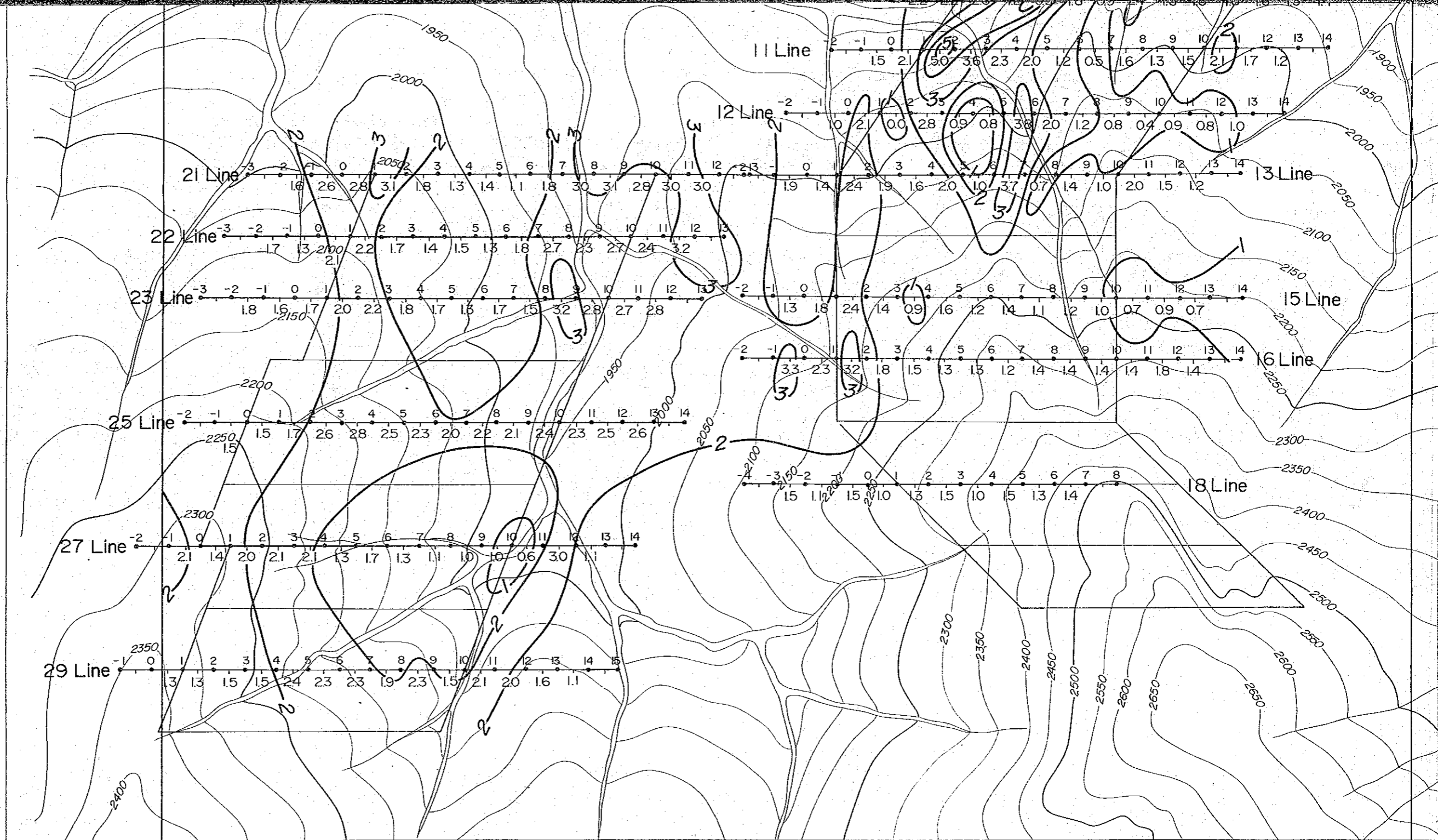
30°53'52"



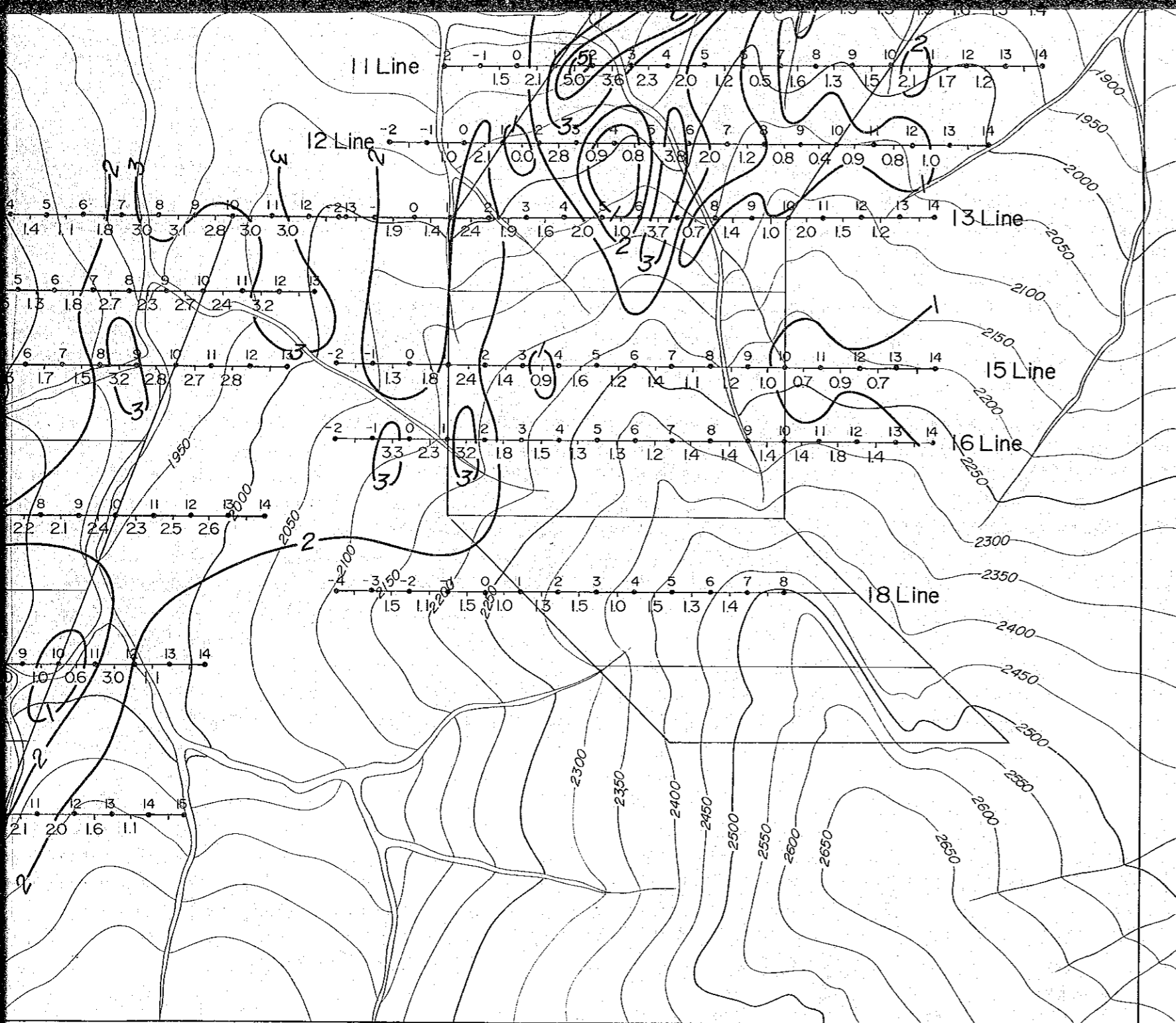


LEGEND






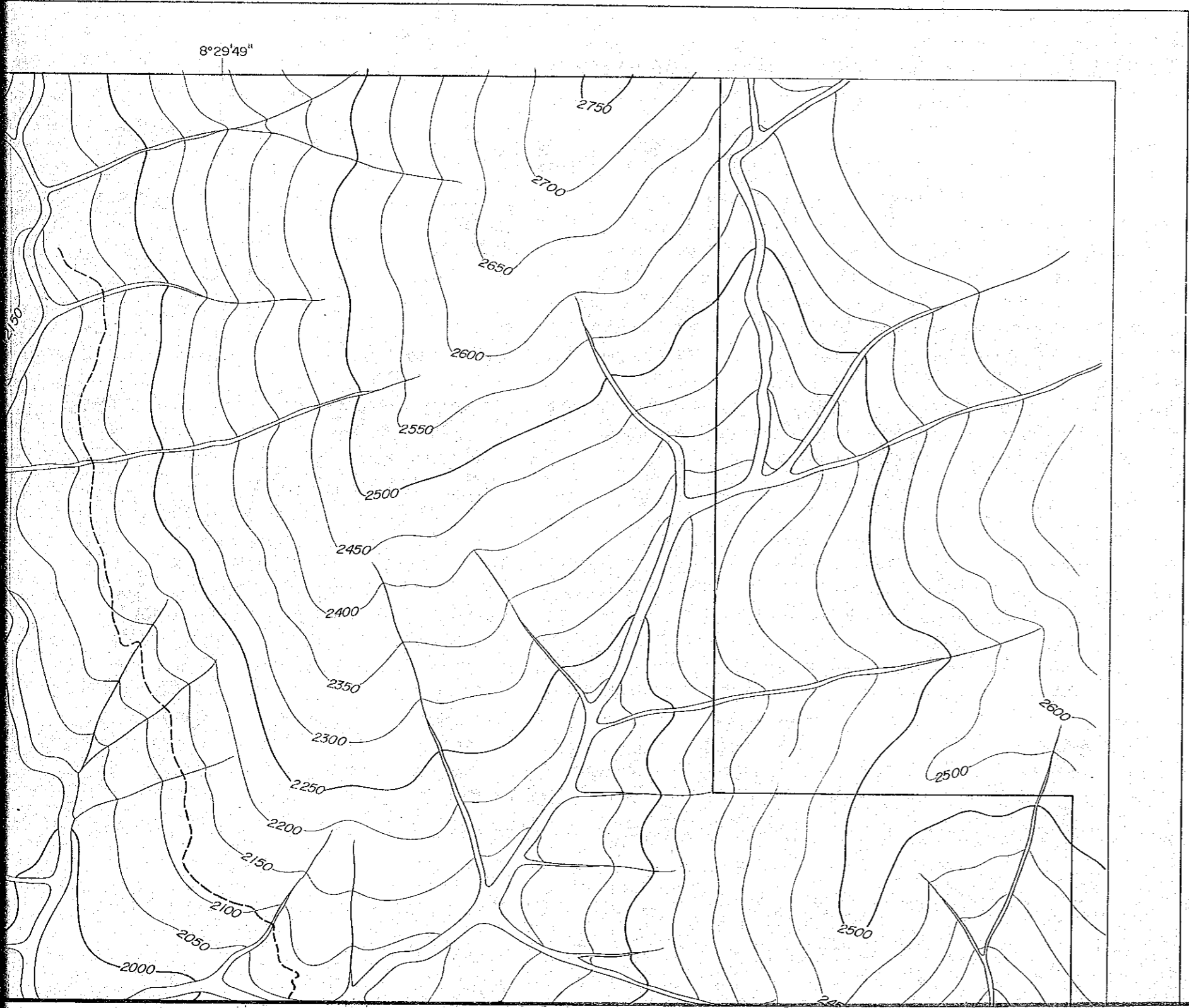
8°29'49"



8°29'49"

8°29'49"



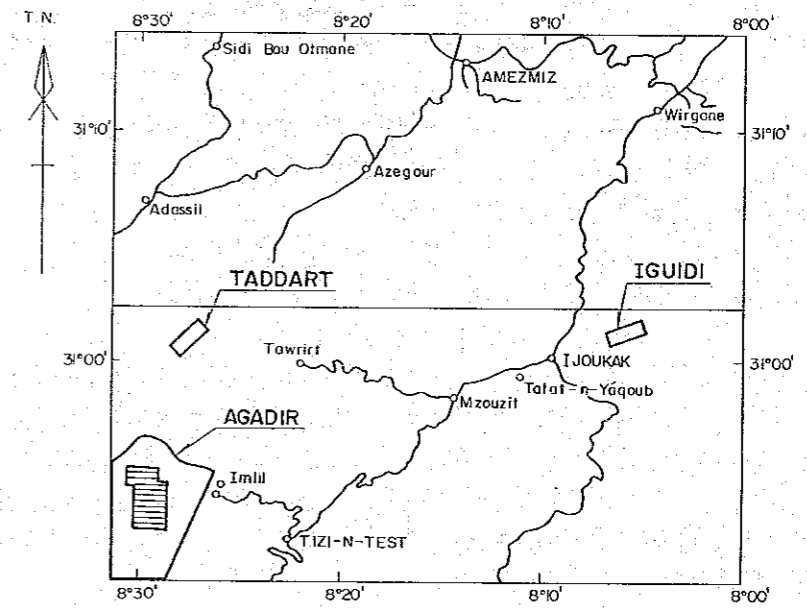


PL. II-2-13


GEOLOGICAL SURVEY
OF
HAUT ATLAS OCCIDENTAL AREA, MOROCCO
(PHASE III)

PFE PLAN (n=2)
IN AGADIR SECTOR

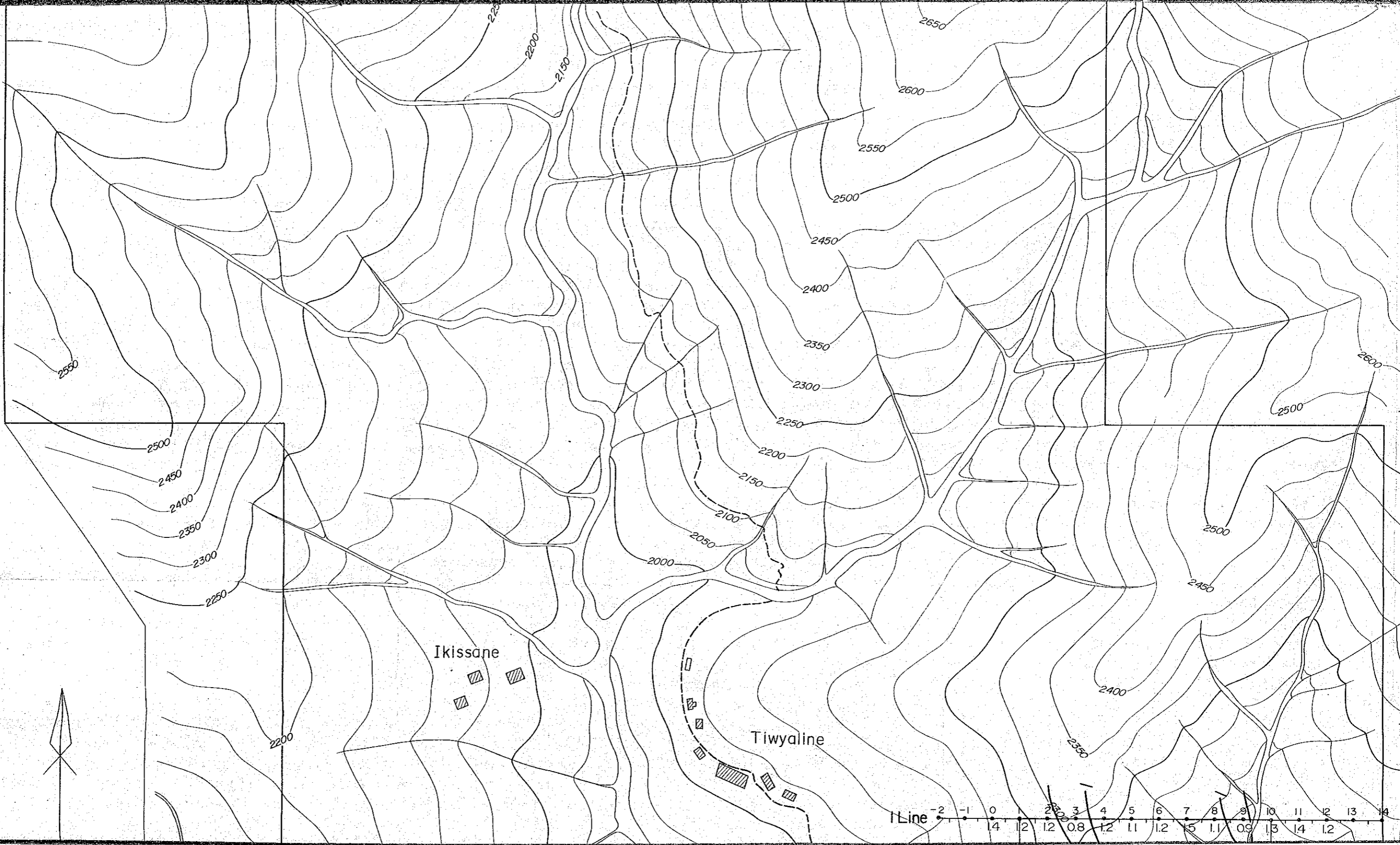
国際協力事業団
15333
図書資料室蔵書



JAPAN INTERNATIONAL COOPERATION AGENCY
METAL MINING AGENCY OF JAPAN
JANUARY 1986
Prepared by MINDECO

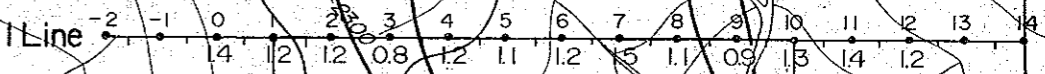


Scale 1 : 5,000

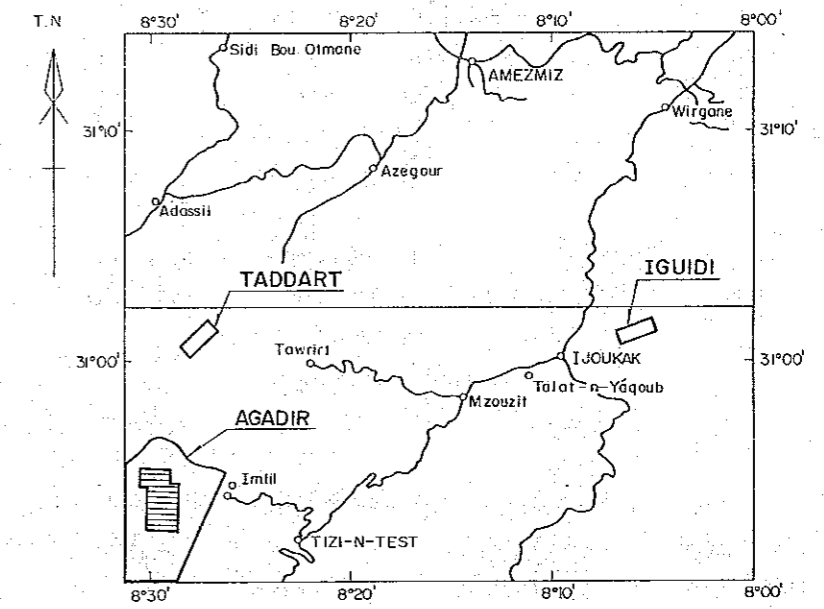


Ikissane

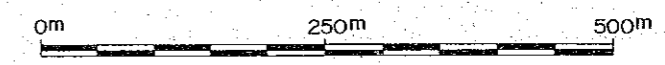
Tiwyaline



IN AGADIR SECTOR

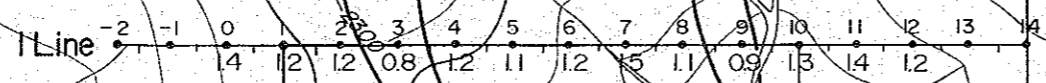
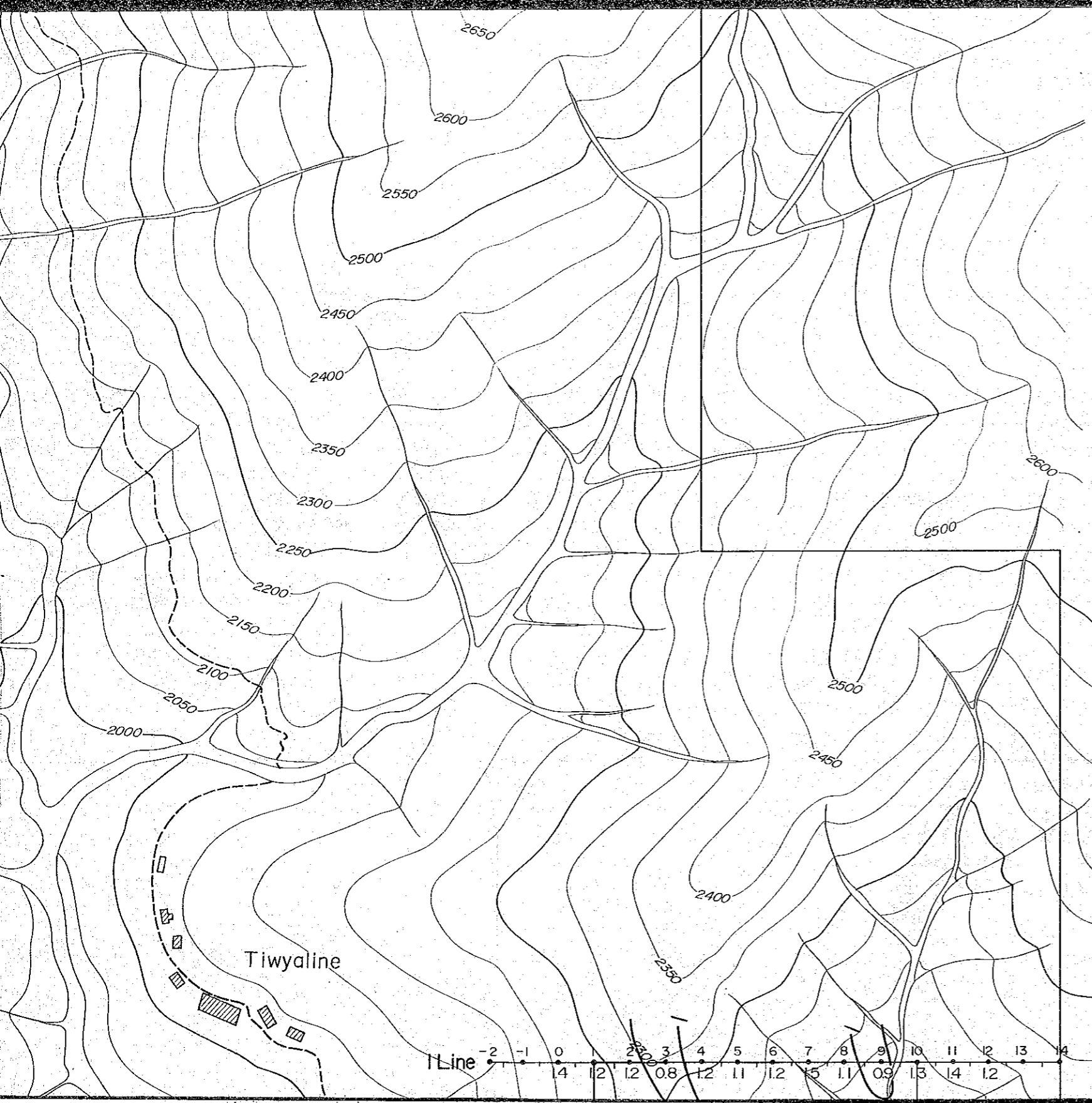
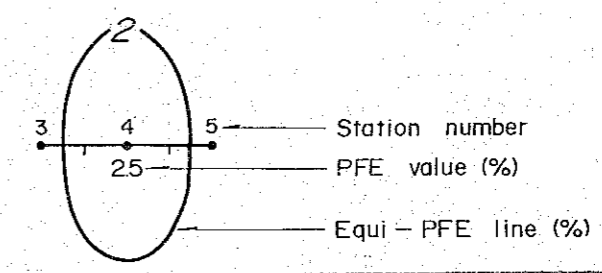


JAPAN INTERNATIONAL COOPERATION AGENCY
 METAL MINING AGENCY OF JAPAN
 JANUARY 1986
 Prepared by MINDECO



Scale 1 : 5,000

LEGEND





30°53'52"

Tiwyaline

B.P. 1850

Agadi

21 Line

1 Line

3 Line

5 Line

7 Line

8 Line

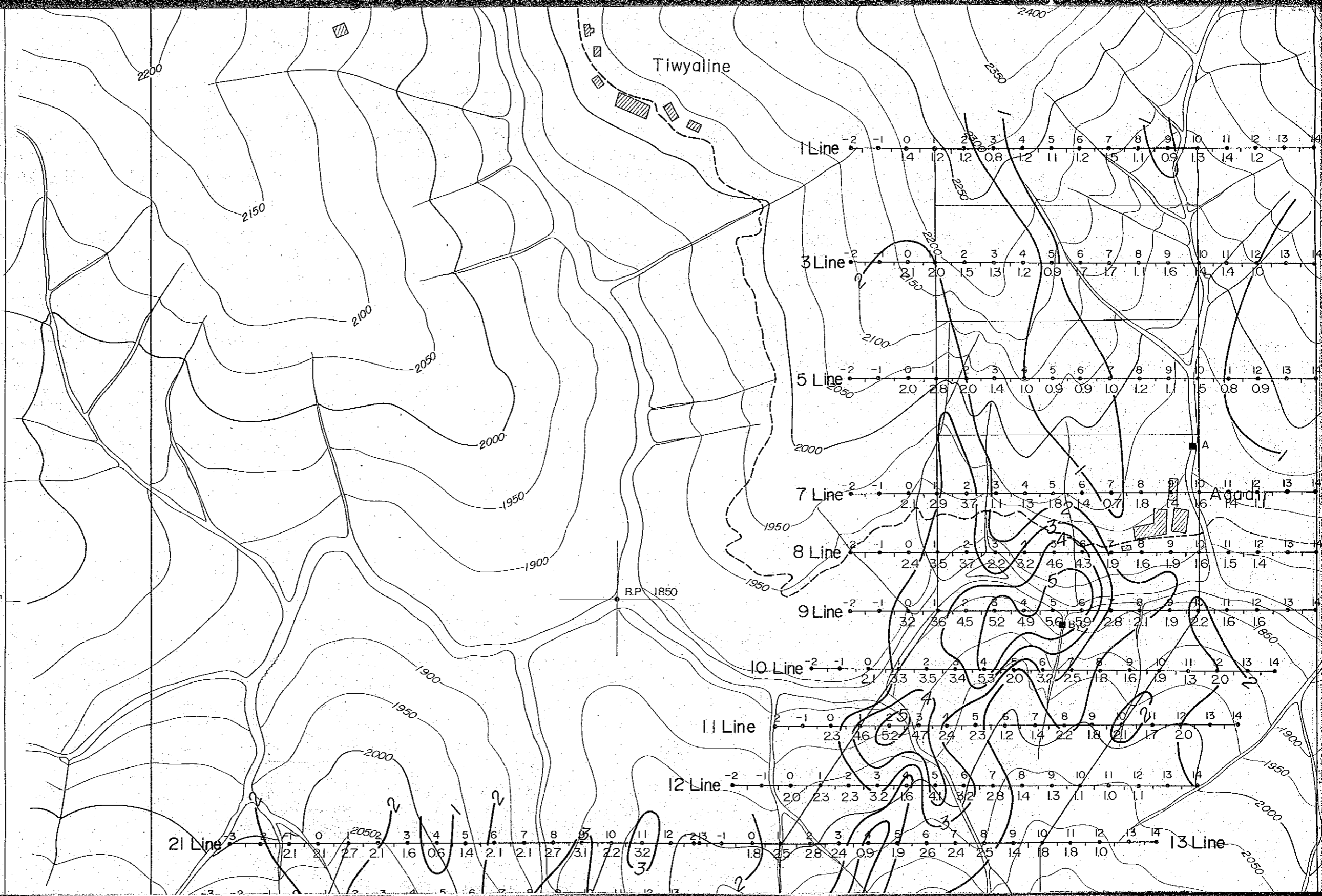
9 Line

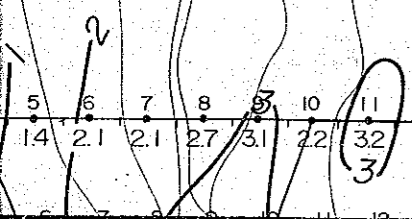
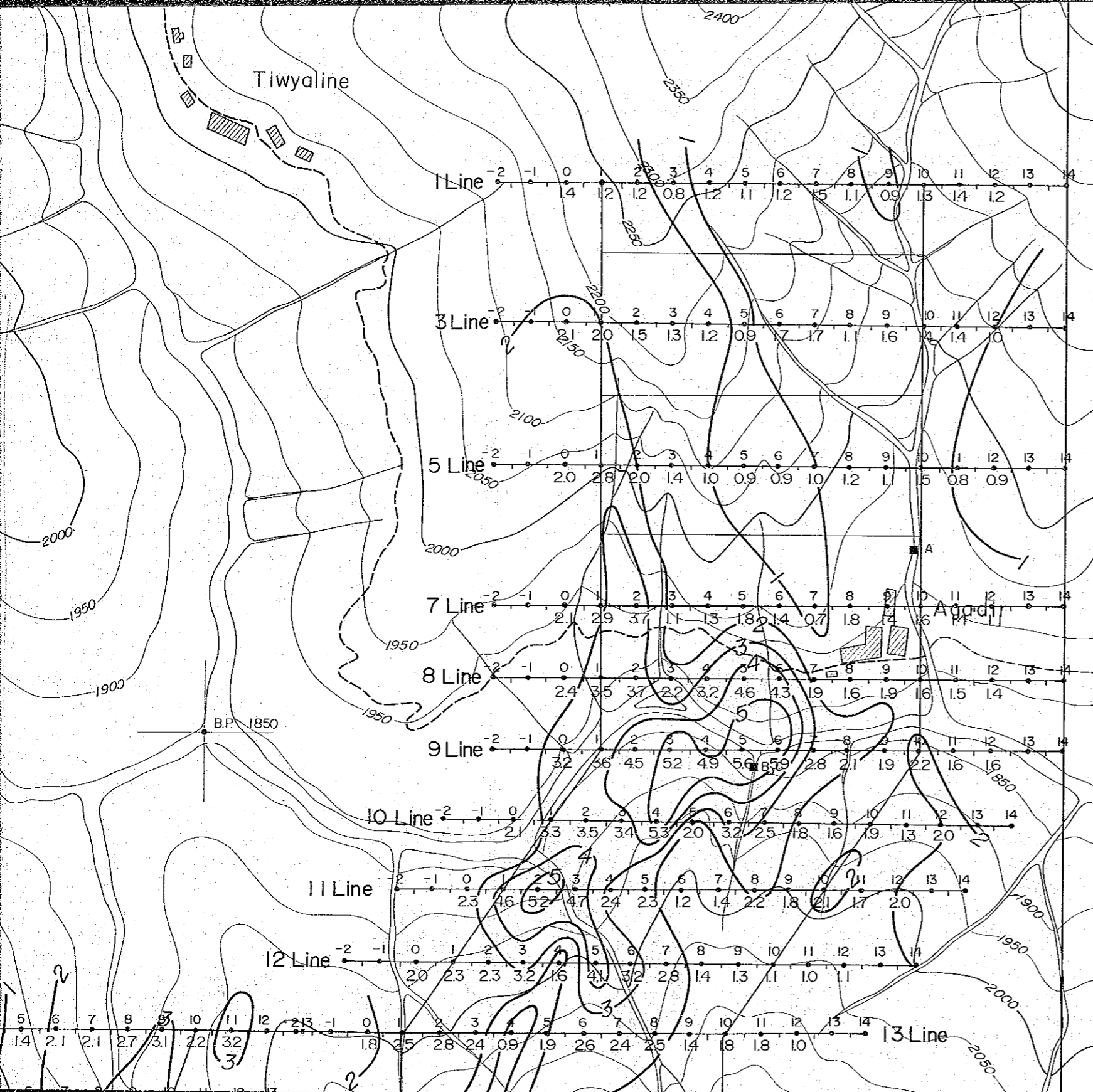
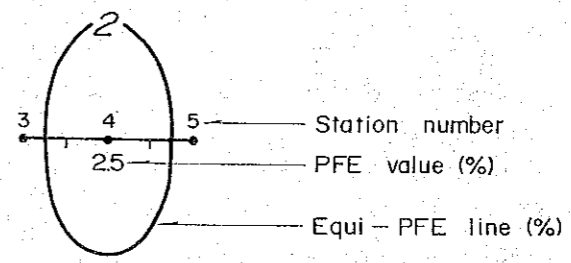
10 Line


11 Line

12 Line

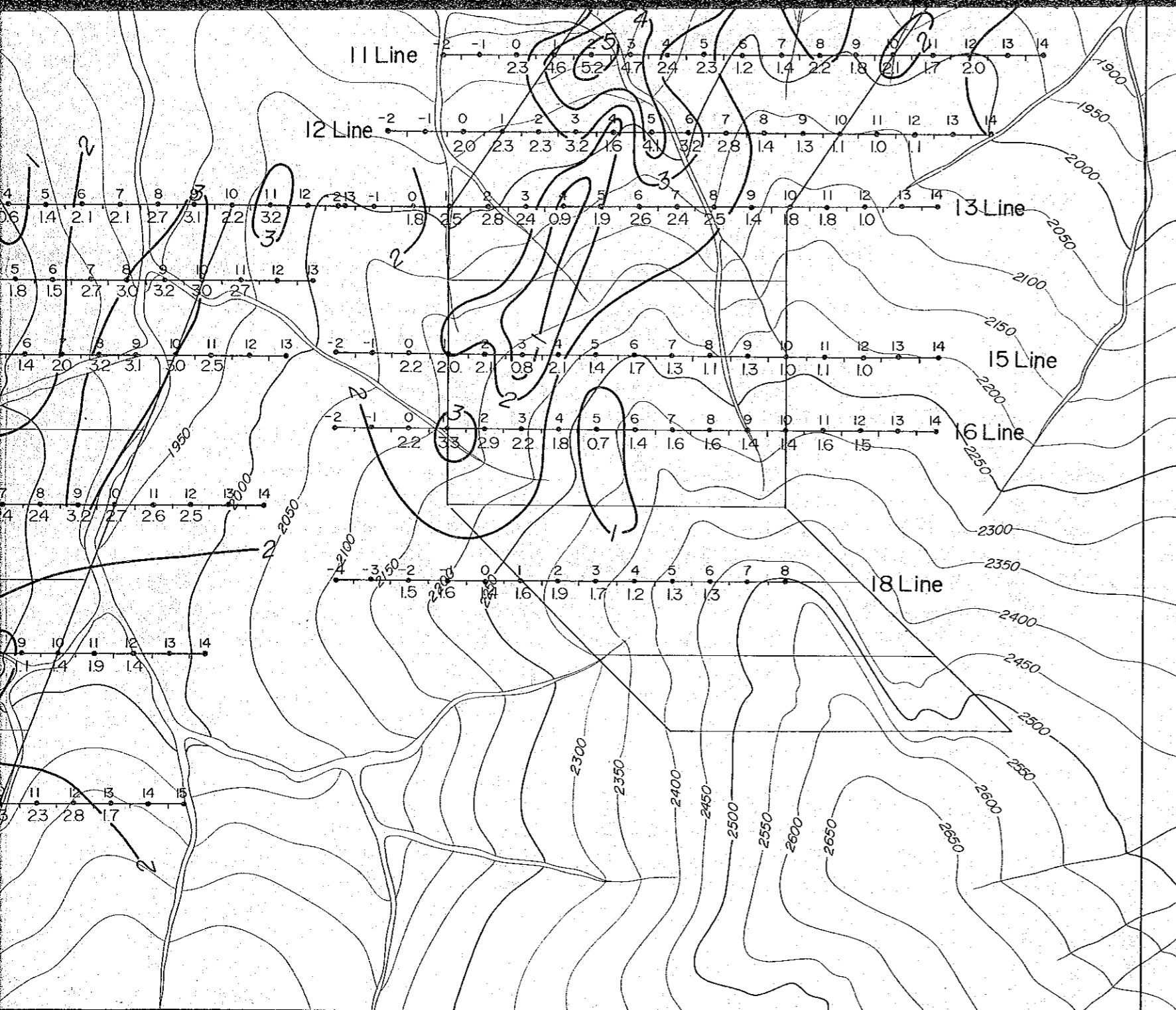
13 Line








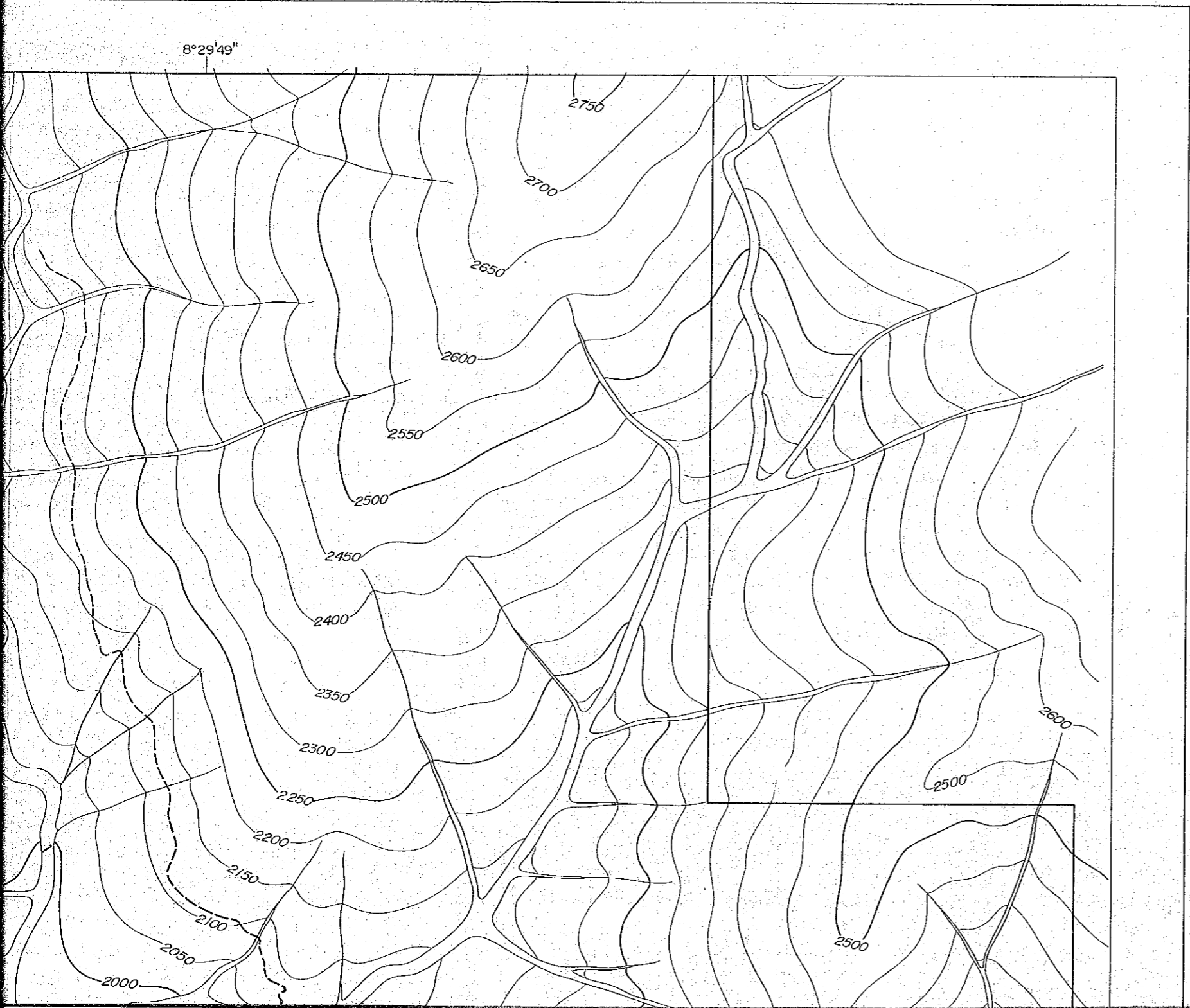
8°29'49"



8°29'49"

8°29'49"



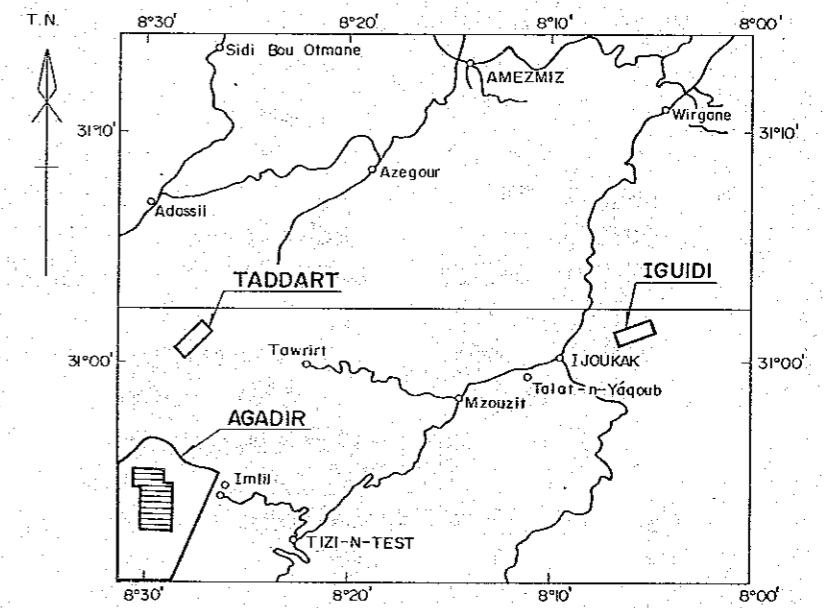


PL. II-2-14


GEOLOGICAL SURVEY
OF
HAUT ATLAS OCCIDENTAL AREA, MOROCCO
(PHASE III)

15333
圖書資料室藏書

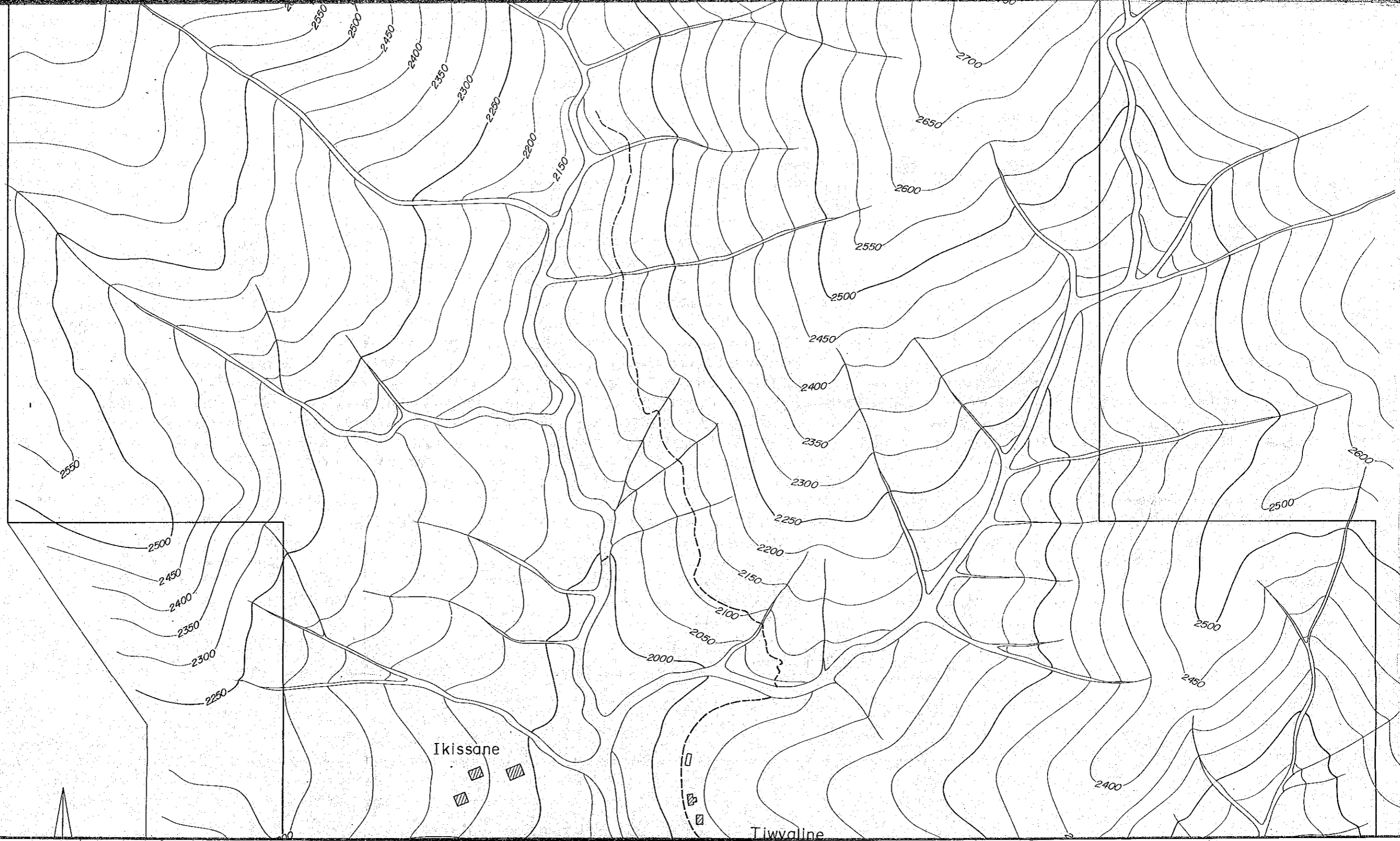
PFE PLAN (n=3)
IN AGADIR SECTOR




JAPAN INTERNATIONAL COOPERATION AGENCY
METAL MINING AGENCY OF JAPAN
JANUARY 1986
Prepared by MINDECO



Scale 1 : 5,000

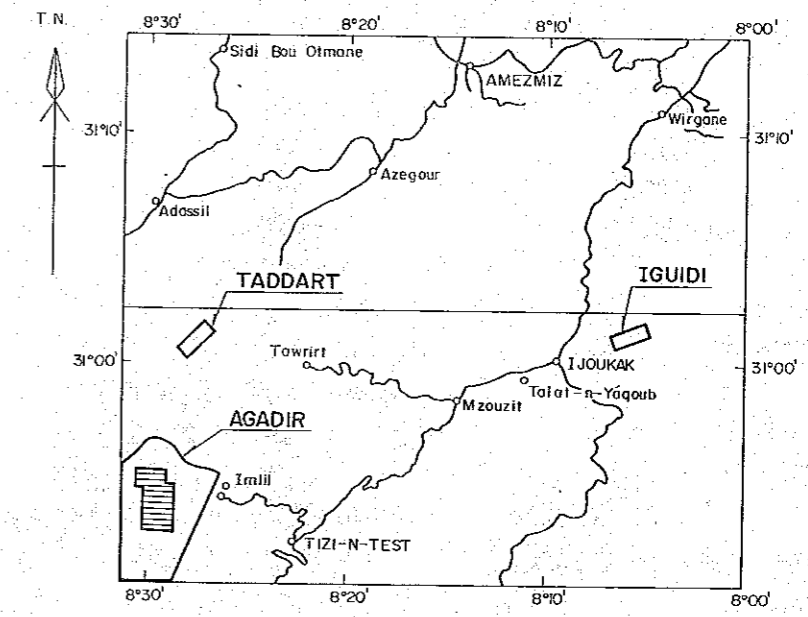





OF
HAUT ATLAS OCCIDENTAL AREA, MOROCCO
(PHASE III)

15333
圖書資料室藏書

PFE PLAN (n=3)
IN AGADIR SECTOR




JAPAN INTERNATIONAL COOPERATION AGENCY
METAL MINING AGENCY OF JAPAN
JANUARY 1986
Prepared by MINDECO



Scale 1 : 5,000

LEGEND



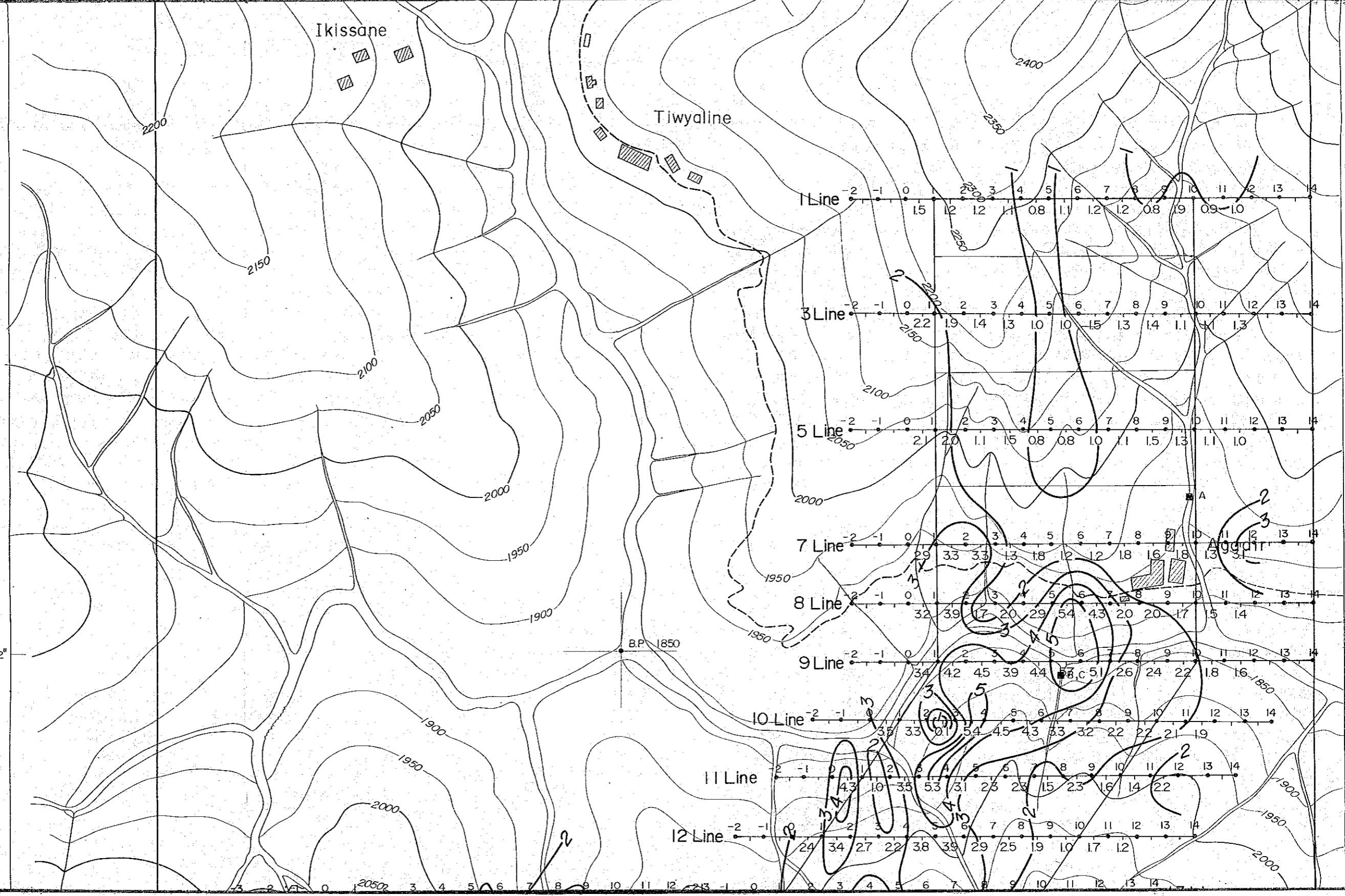
Ikissane

Tiwyaline

30°53'52"

B.P. 1850

Aggdir



1 Line -2 -1 0 1 2 3 4 5 6 7 8 9 10 11 12 13 14
15 12 12 11 08 11 12 12 08 19 09 10

3 Line -2 -1 0 1 2 3 4 5 6 7 8 9 10 11 12 13 14
22 19 14 13 10 10 15 13 14 11 11 13

5 Line -2 -1 0 1 2 3 4 5 6 7 8 9 10 11 12 13 14
21 20 11 15 08 08 10 11 15 13 11 10

7 Line -2 -1 0 1 2 3 4 5 6 7 8 9 10 11 12 13 14
29 33 33 13 18 12 12 18 16 18 13 31

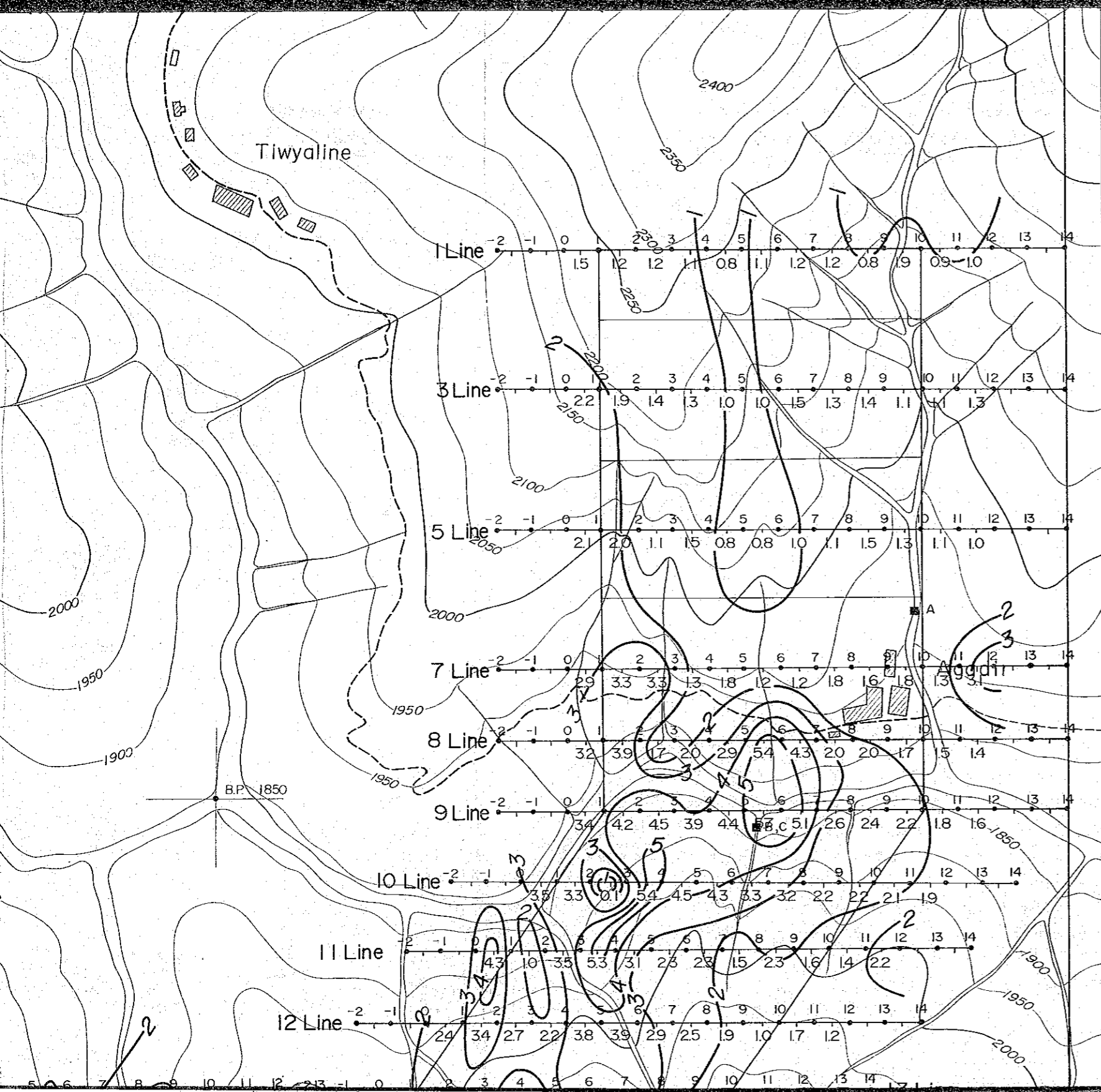
8 Line -2 -1 0 1 2 3 4 5 6 7 8 9 10 11 12 13 14
32 39 17 20 29 54 43 20 20 17 15 14

9 Line -2 -1 0 1 2 3 4 5 6 7 8 9 10 11 12 13 14
34 42 45 39 44 58 51 26 24 22 18 16 1850

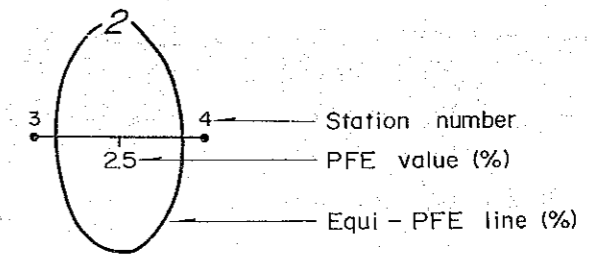
10 Line -2 -1 0 1 2 3 4 5 6 7 8 9 10 11 12 13 14
35 33 31 54 45 43 53 32 22 22 21 19

11 Line -2 -1 0 1 2 3 4 5 6 7 8 9 10 11 12 13 14
43 10 35 53 31 25 23 15 23 16 14 22

12 Line -2 -1 0 1 2 3 4 5 6 7 8 9 10 11 12 13 14
24 34 27 22 38 39 29 25 19 10 17 12



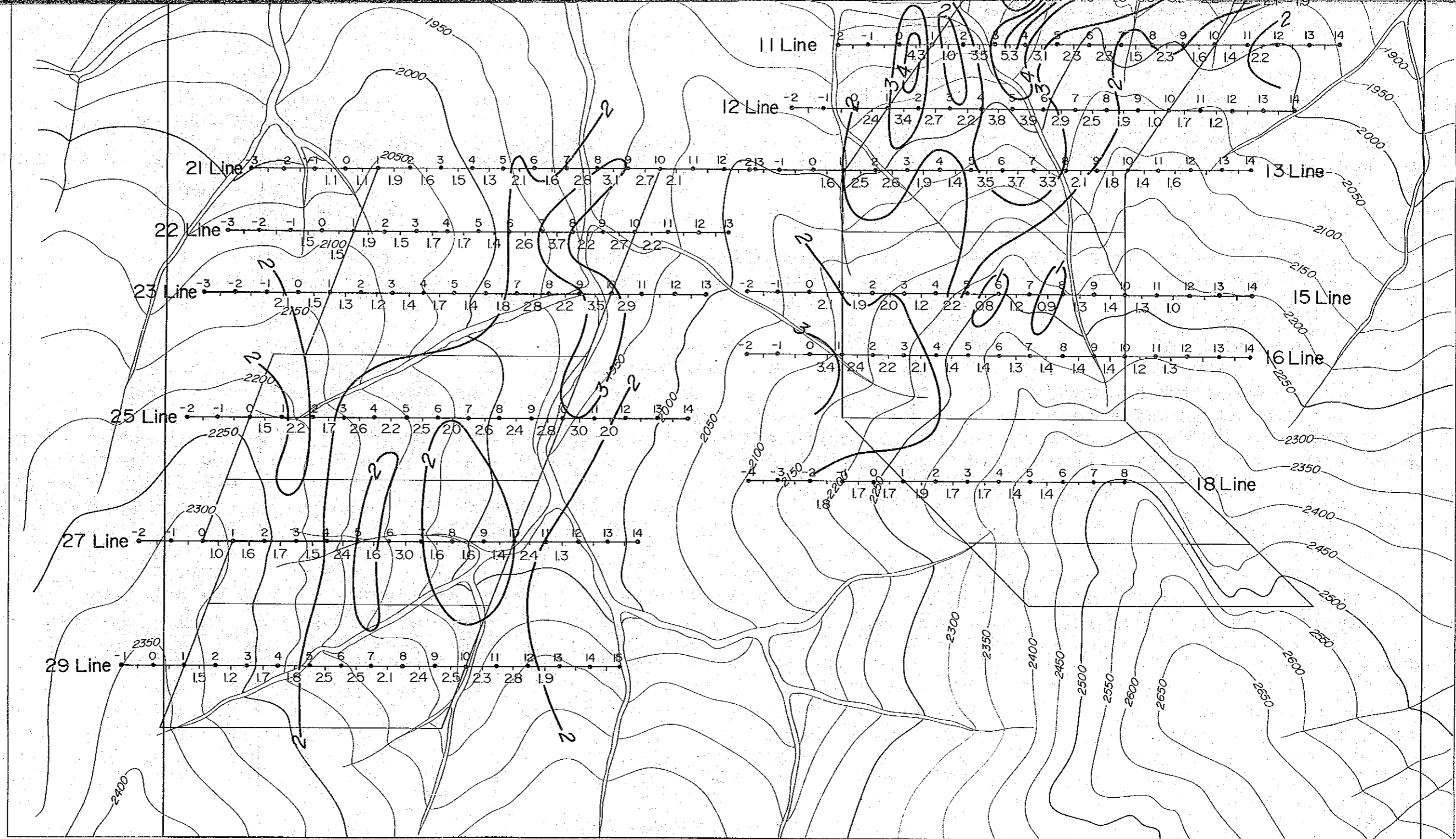
LEGEND




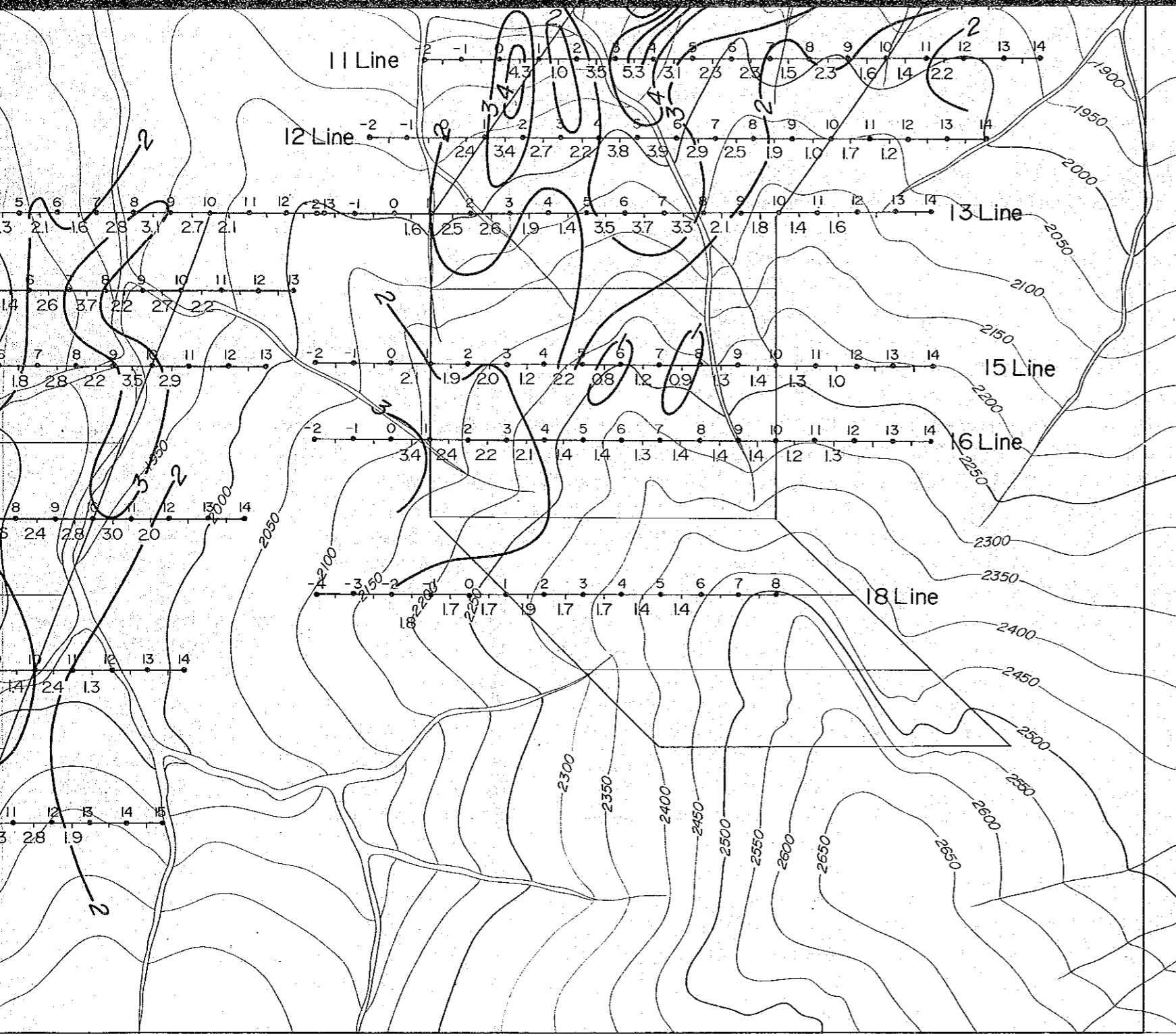
Station number

PFE value (%)


Equi - PFE line (%)

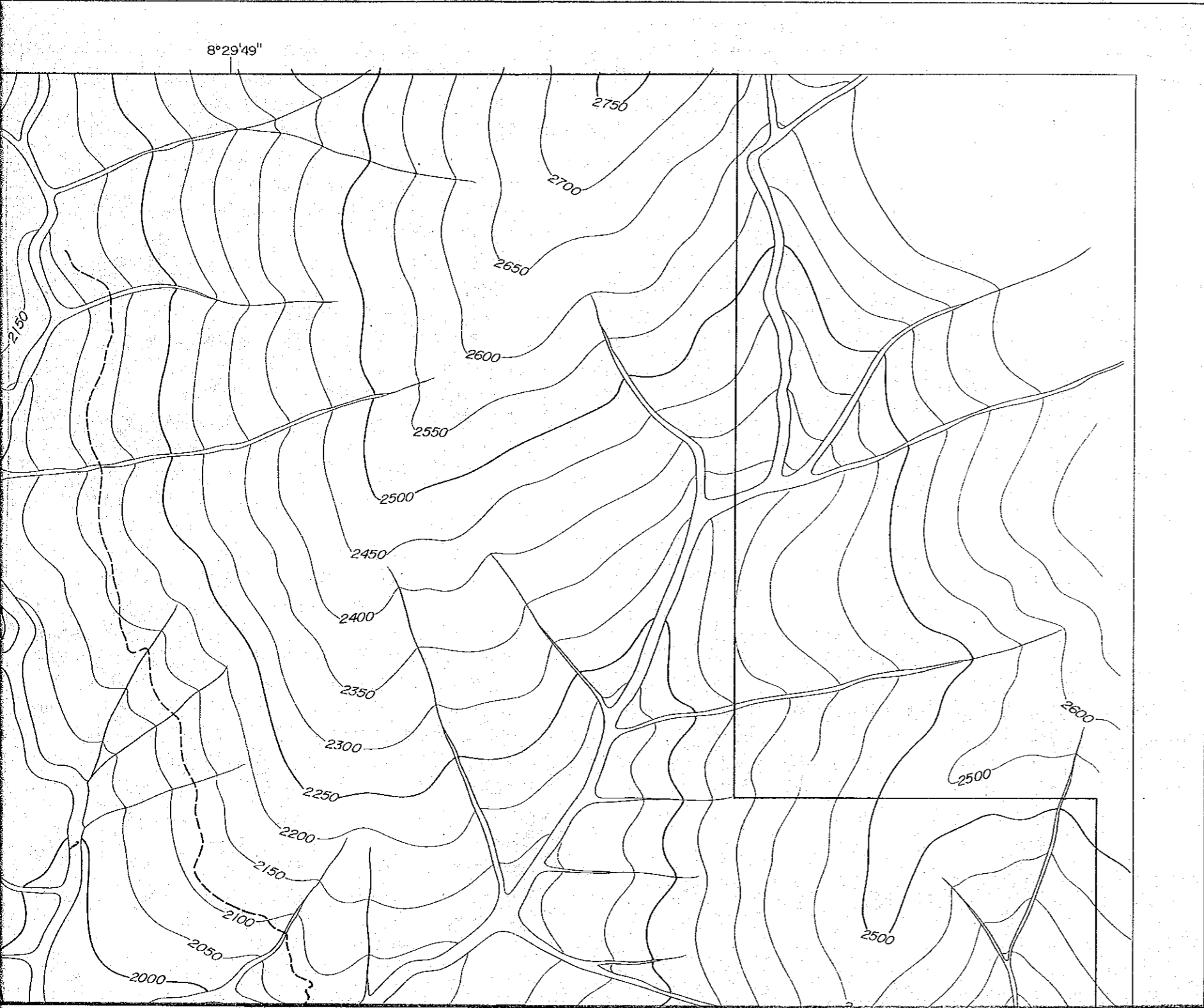


8°29'49"



8°29'49"



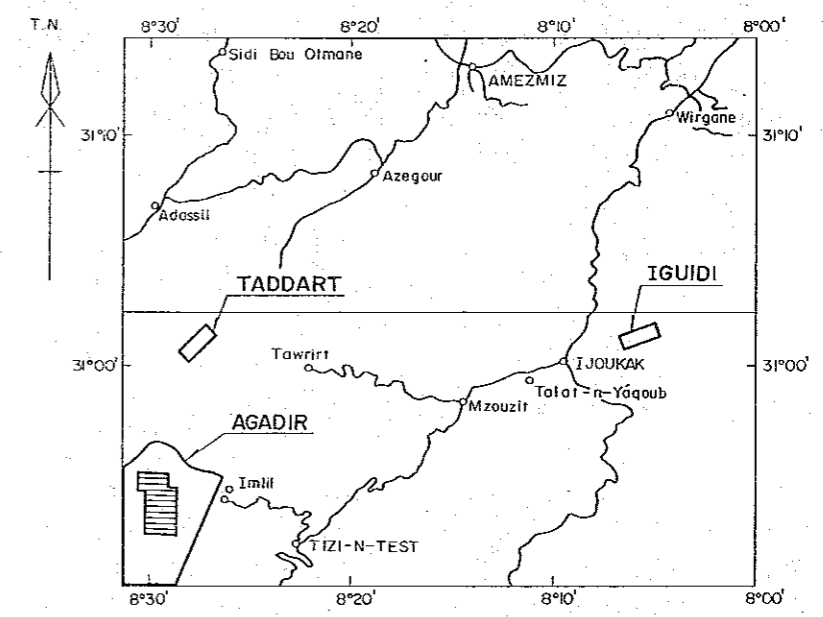


PL. II-2-15


GEOLOGICAL SURVEY
OF
HAUT ATLAS OCCIDENTAL AREA, MOROCCO
(PHASE III)

国際協力事業団
15333
図書資料室蔵書

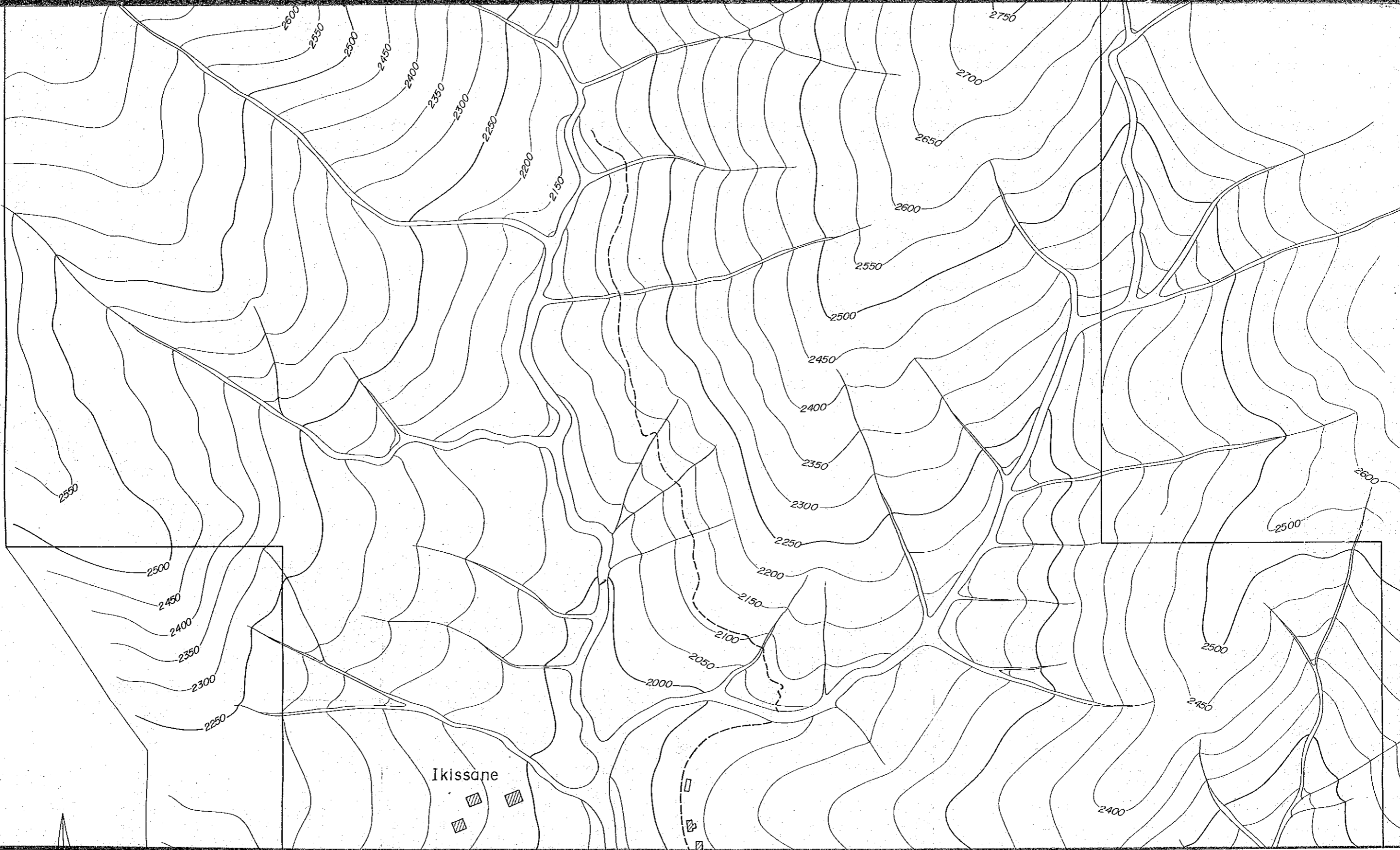
PFE PLAN (n=4)
IN AGADIR SECTOR



JAPAN INTERNATIONAL COOPERATION AGENCY
METAL MINING AGENCY OF JAPAN
JANUARY 1986
Prepared by MINDECO




Scale 1 : 5,000



Ikissane

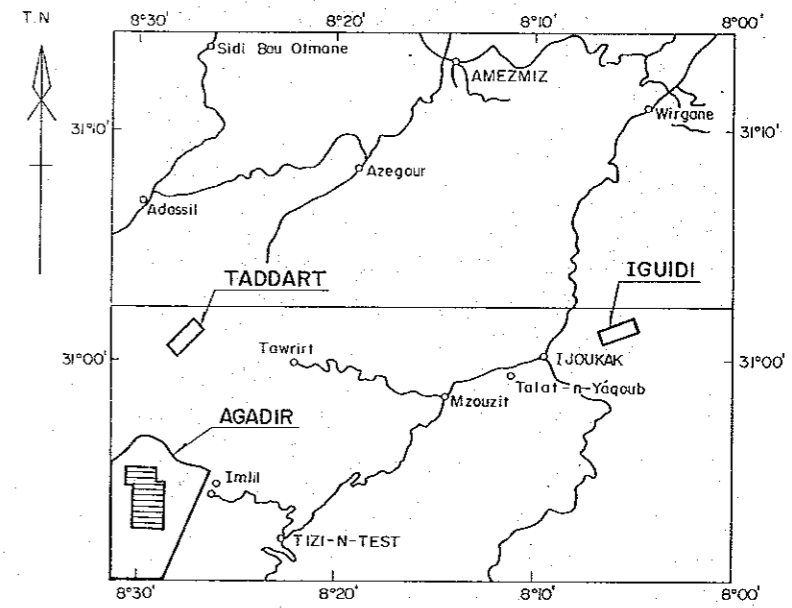




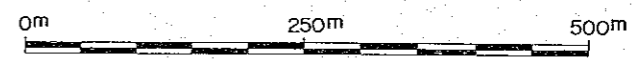
OF
HAUT ATLAS OCCIDENTAL AREA, MOROCCO
(PHASE III)

国際協力事業団
15333
図書資料室蔵書

PFE PLAN (n=4)
IN AGADIR SECTOR



JAPAN INTERNATIONAL COOPERATION AGENCY
METAL MINING AGENCY OF JAPAN
JANUARY 1986
Prepared by MINDECO

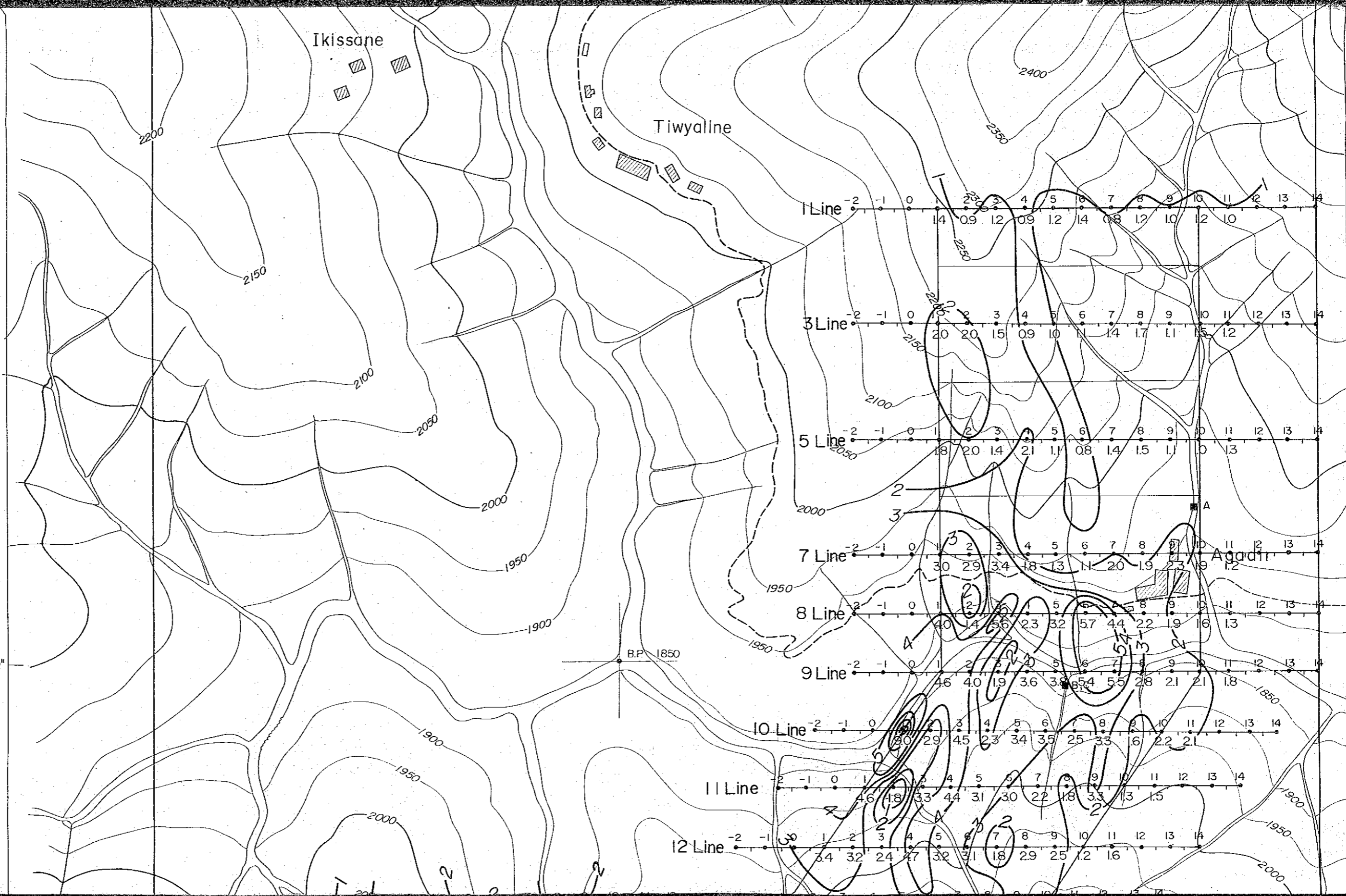


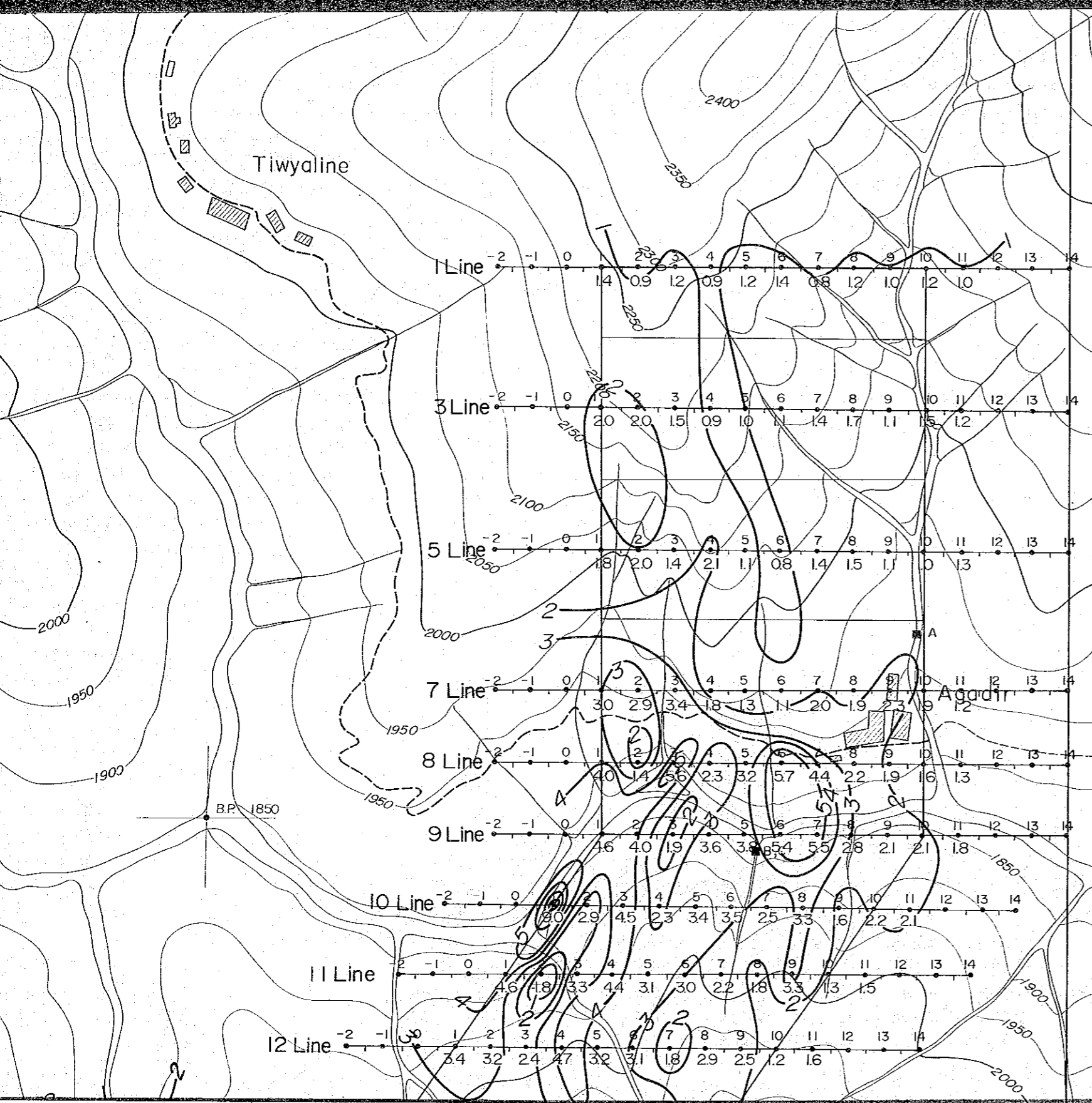
Scale 1 : 5,000

LEGEND

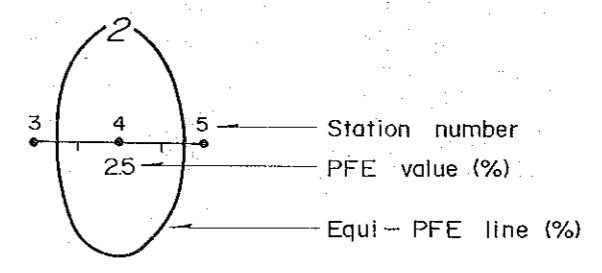


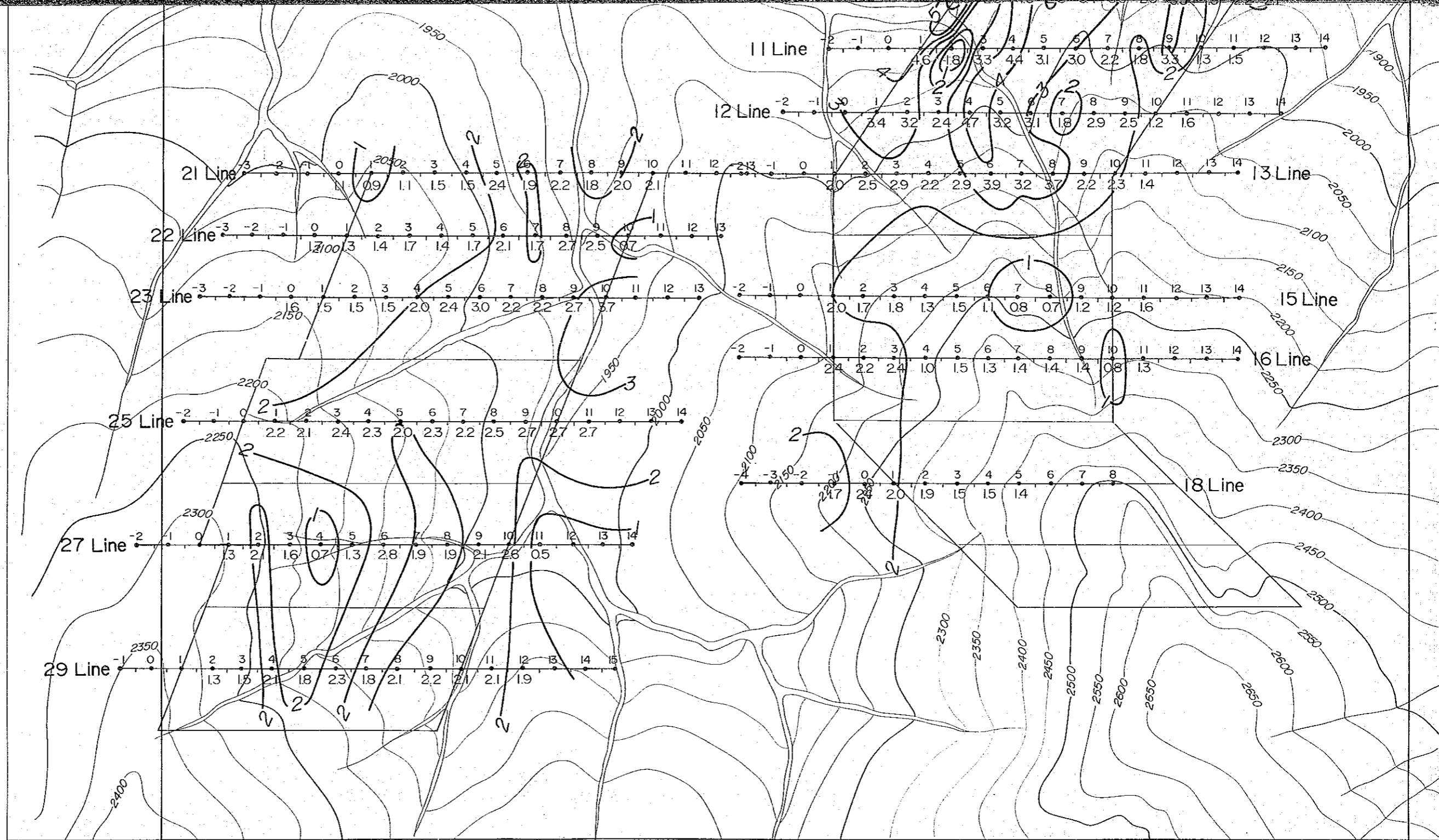
30°53'52"



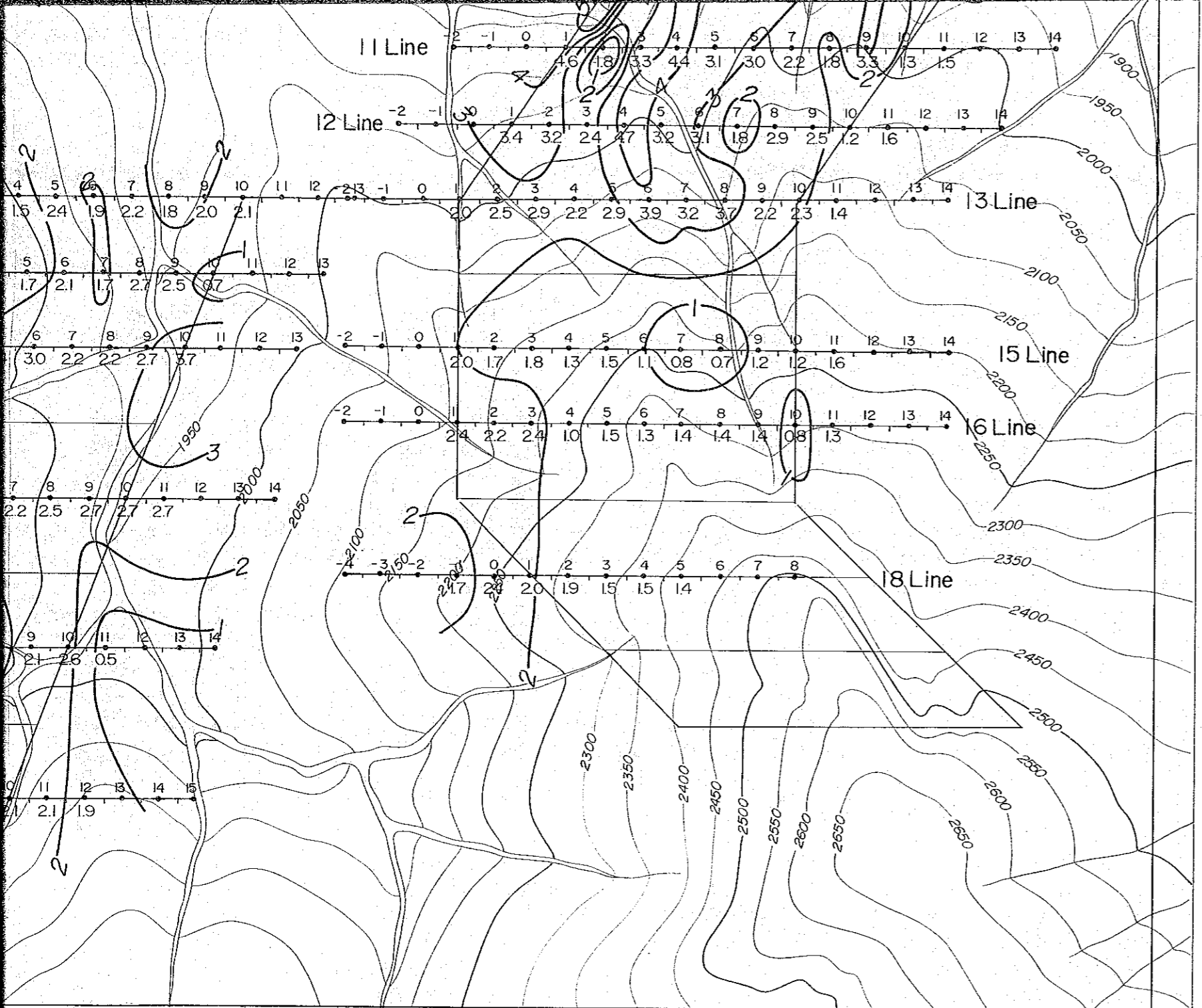


LEGEND






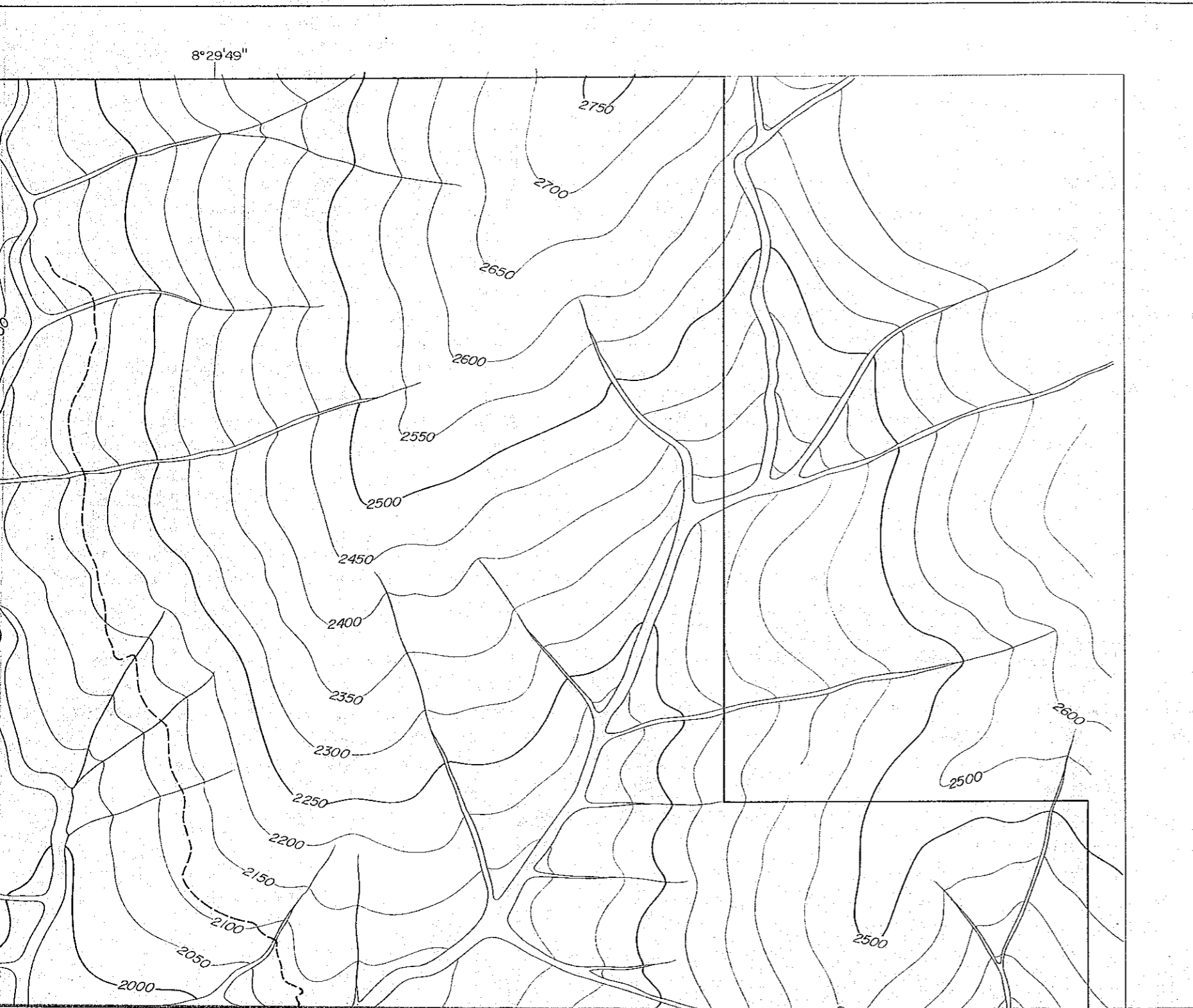
8°29'49"



8°29'49"

8°29'49"





PL. II-2-16

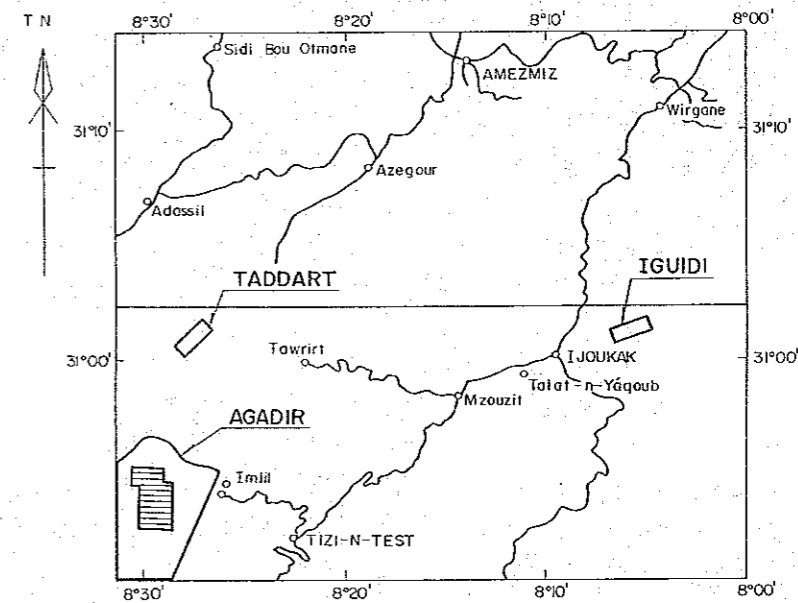
GEOLOGICAL SURVEY
OF
HAUT ATLAS OCCIDENTAL AREA, MOROCCO
(PHASE III)

国際協力事業団

15333

図書資料室蔵書


PFE PLAN (n=5)
IN AGADIR SECTOR



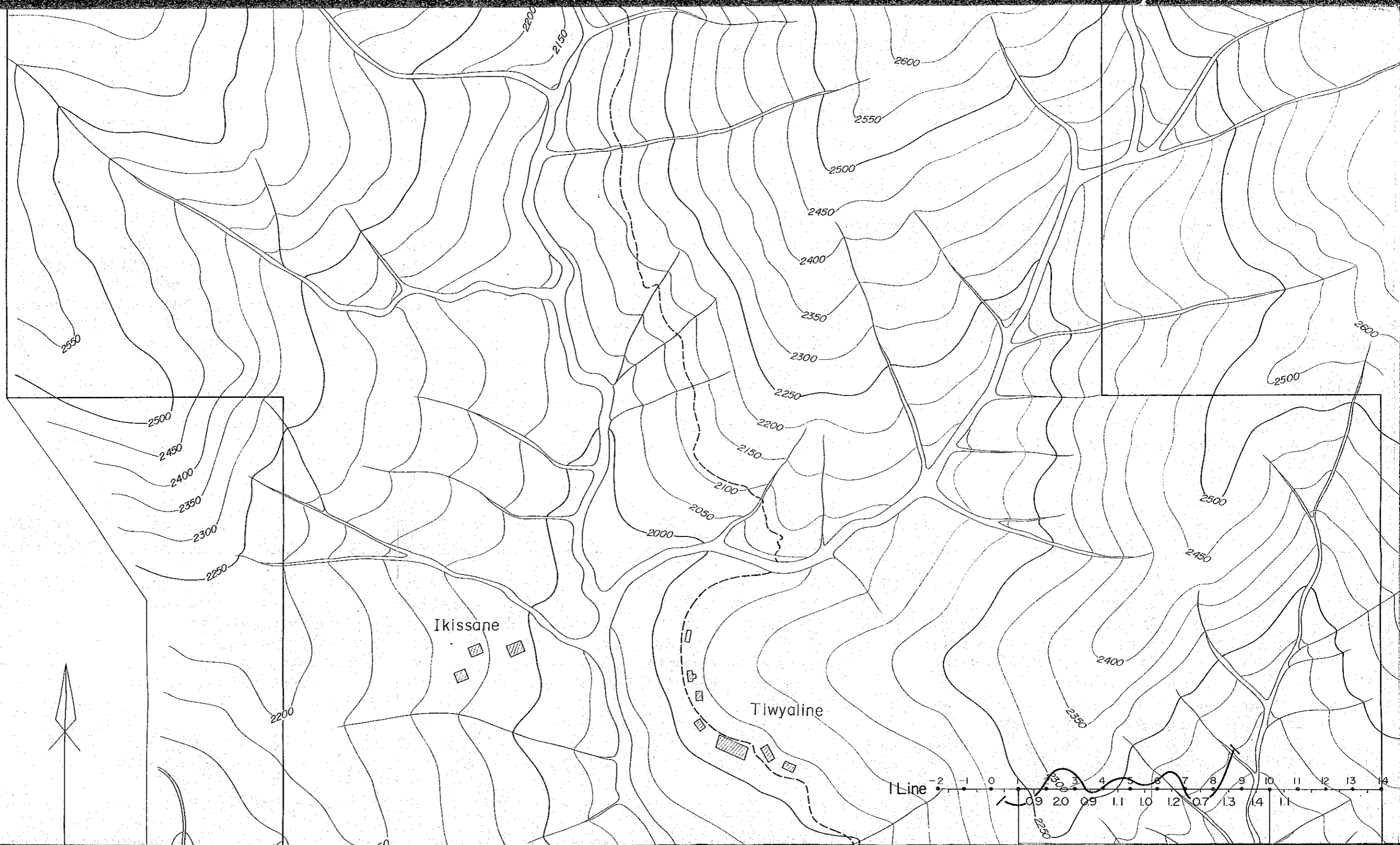
JAPAN INTERNATIONAL COOPERATION AGENCY
METAL MINING AGENCY OF JAPAN

JANUARY 1986

Prepared by MINDECO



Scale 1 : 5,000



2550

2500

2450

2400

2350

2300

2250

2200

2200

2150

2600

2550

2500

2450

2400

2350

2300

2250

2200

2150

2100

2050

2000

2600

2500

2500

2450

2400

2350

Ikissane

Tiwyaline

Line

-2

-1

0

1

2

3

4

5

6

7

8

9

10

11

12

13

14

0.9

2.0

0.9

1.1

1.0

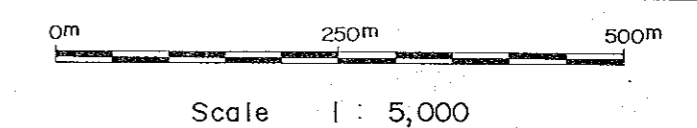
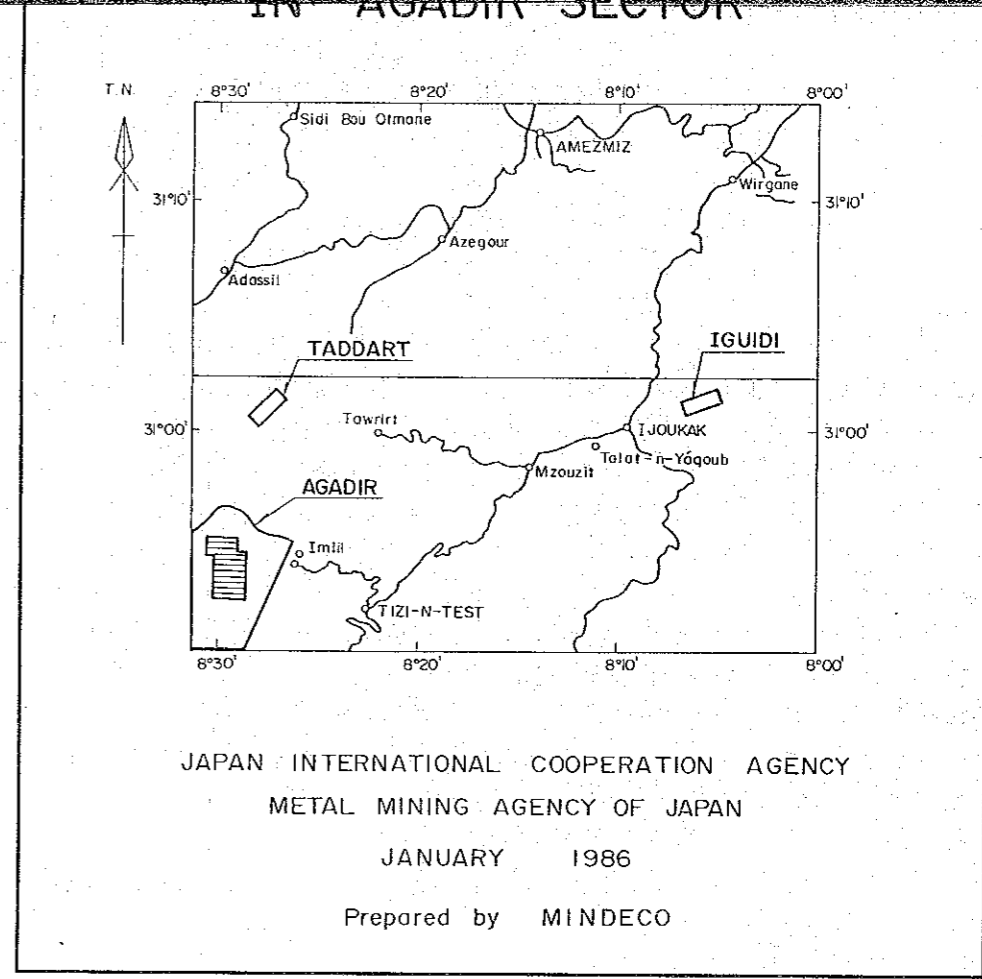
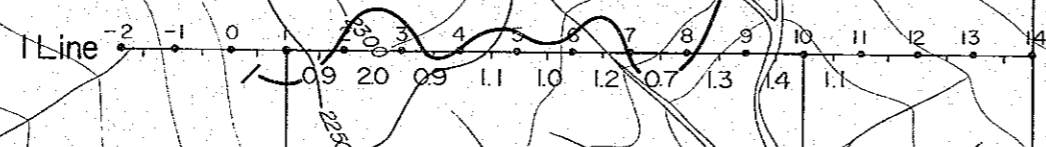
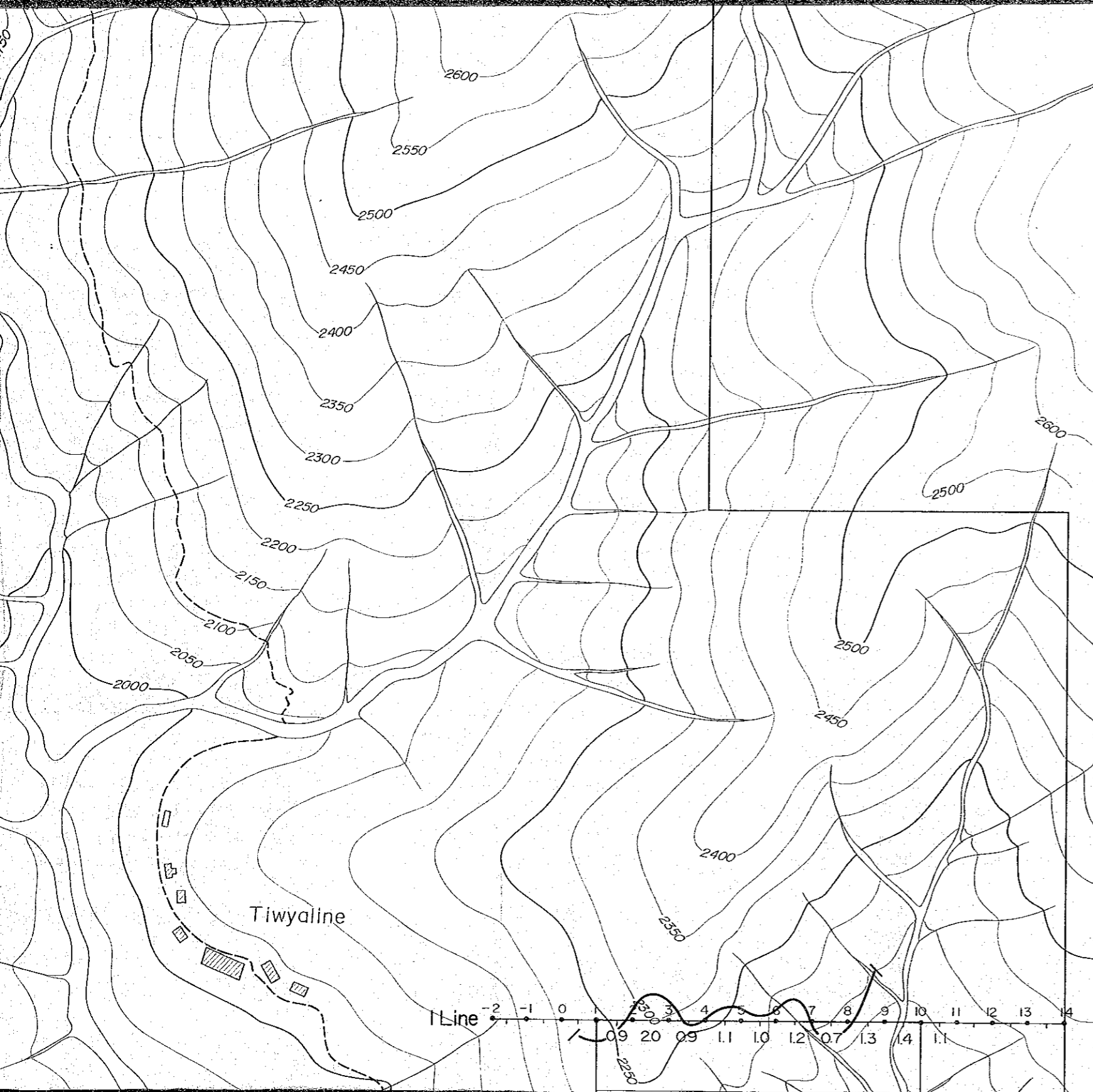
1.2

0.7

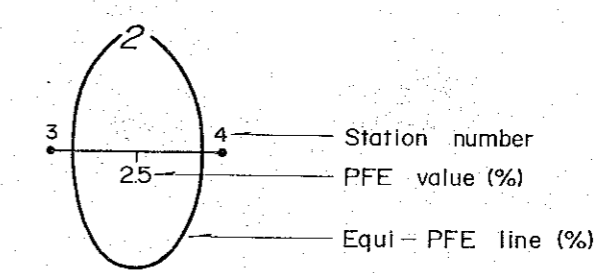
1.3

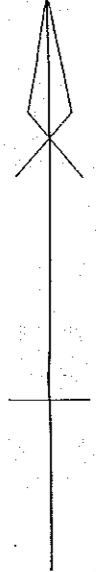
1.4

1.1

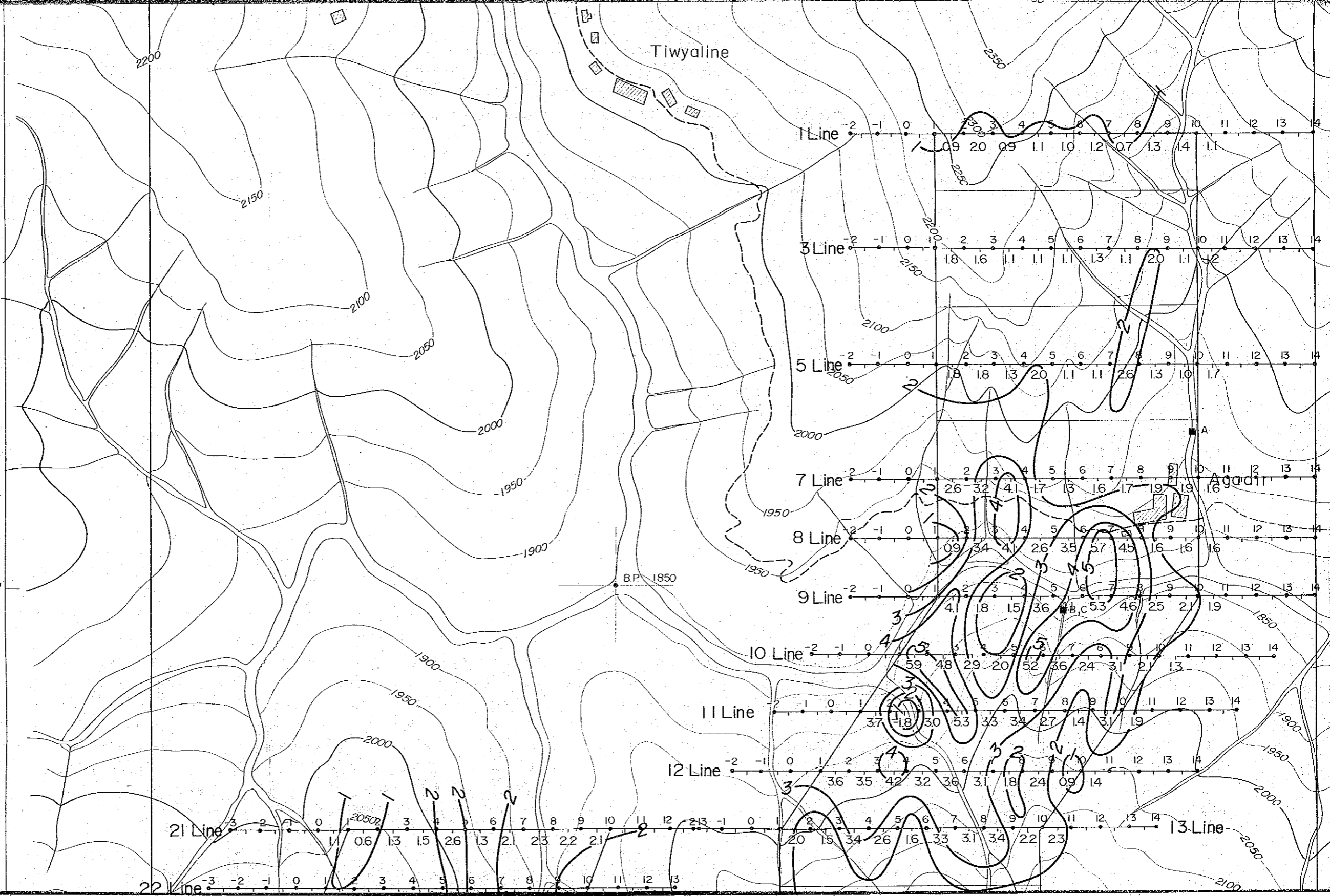


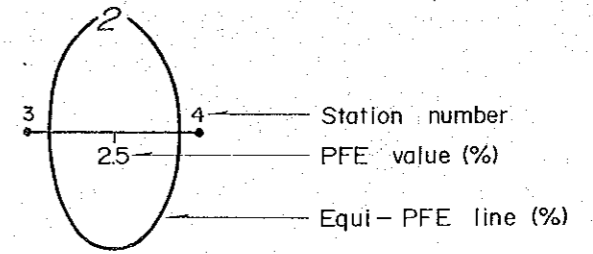
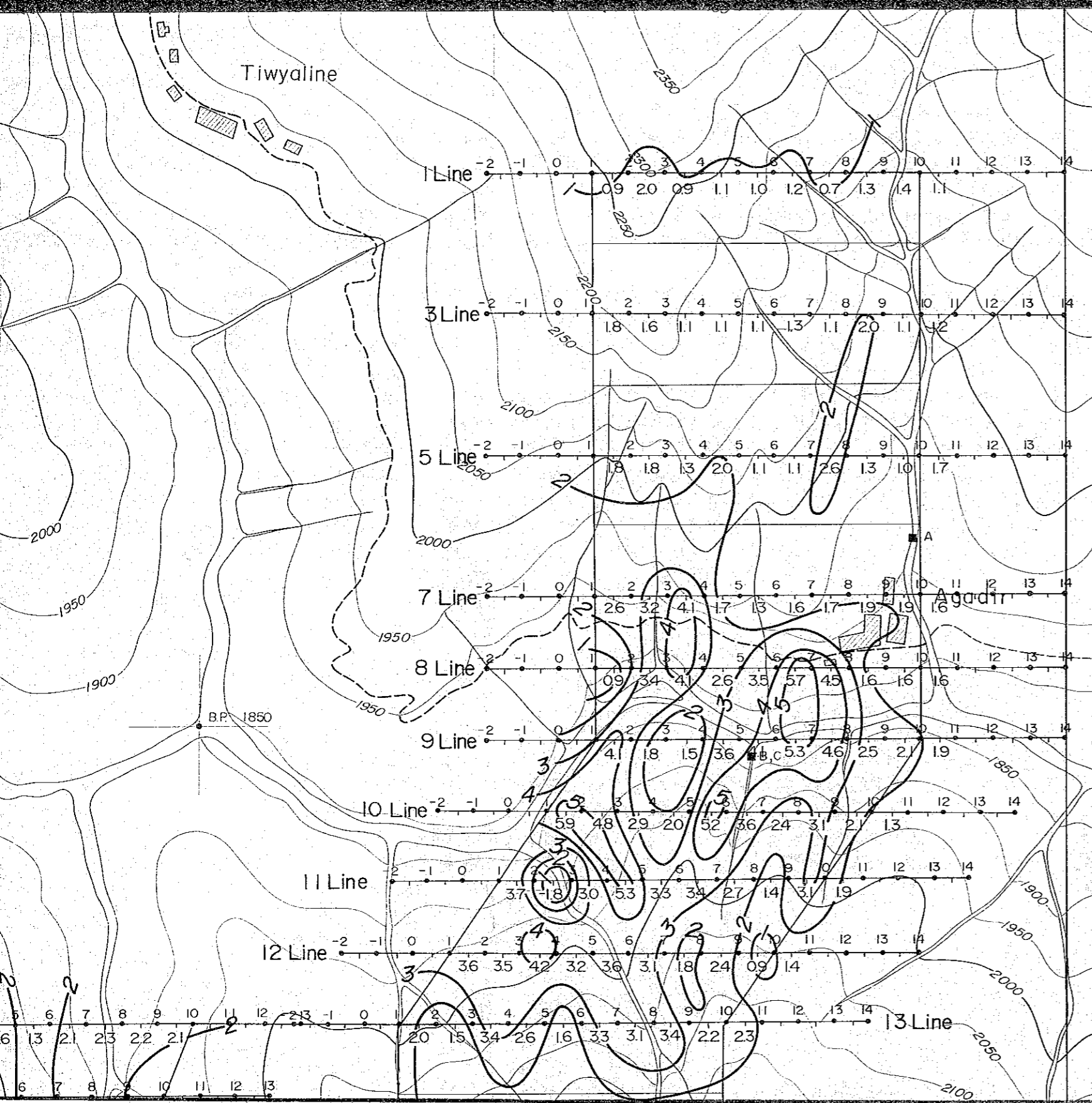
LEGEND

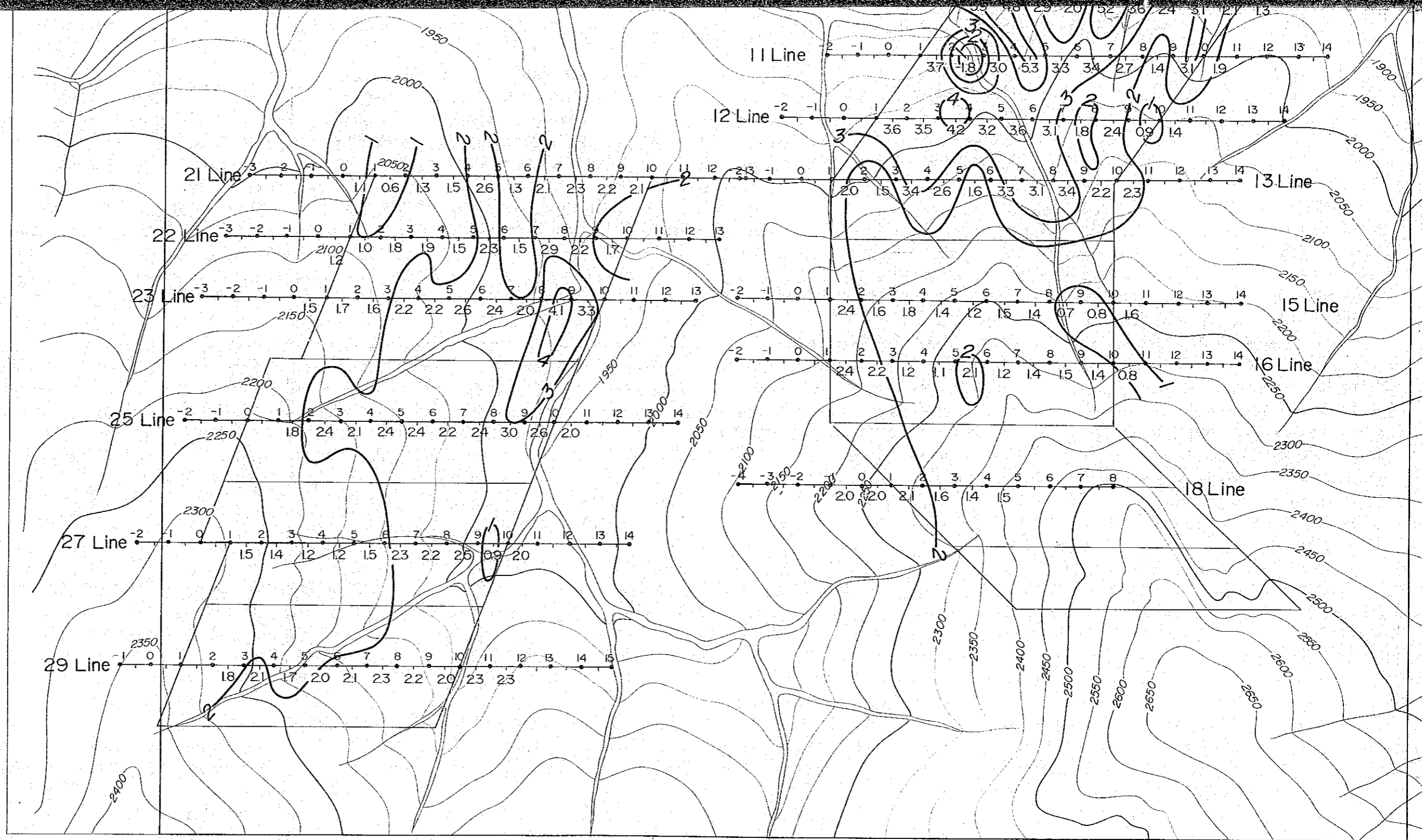




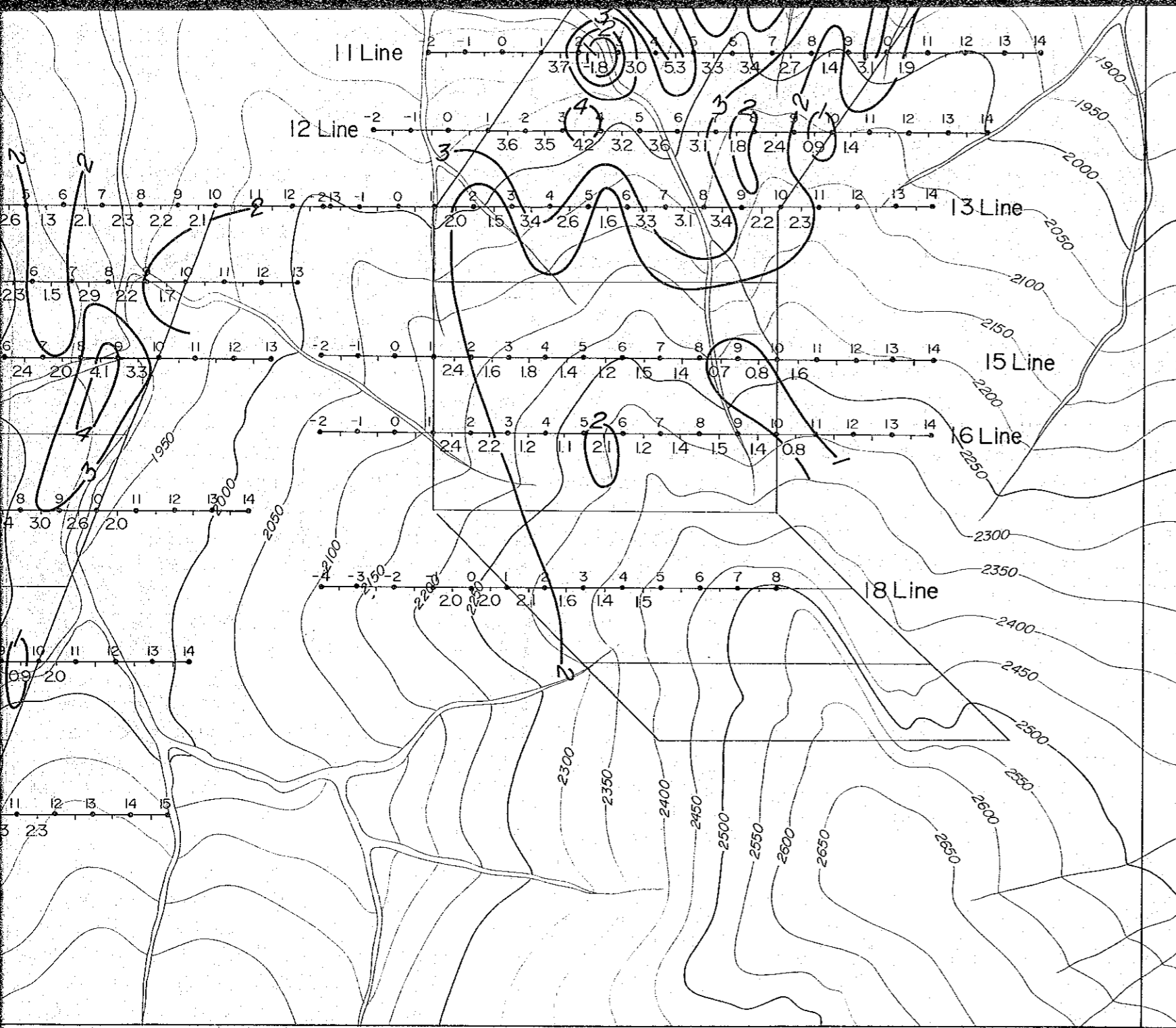
30°53'52"







8°29'49"



8°29'49"