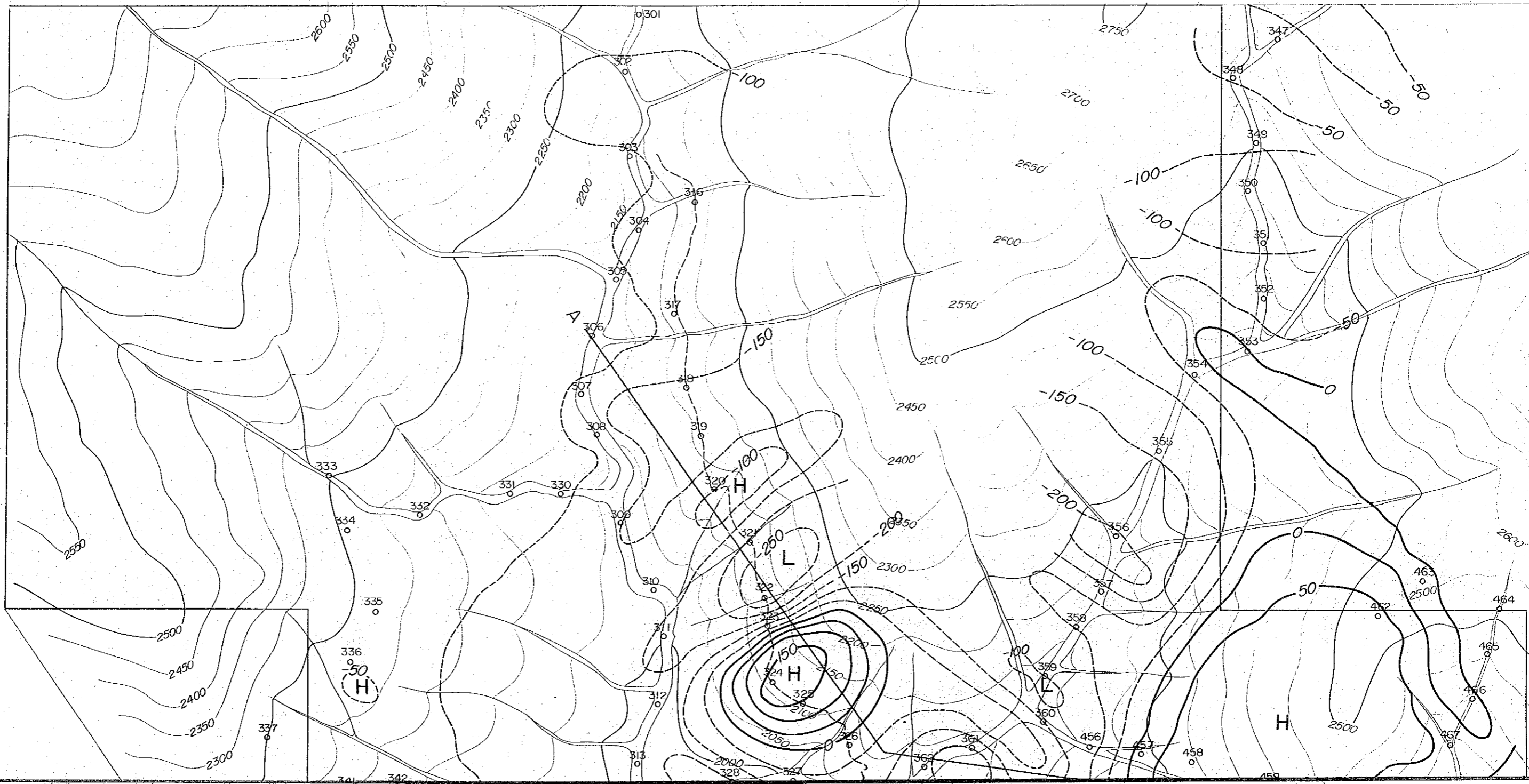
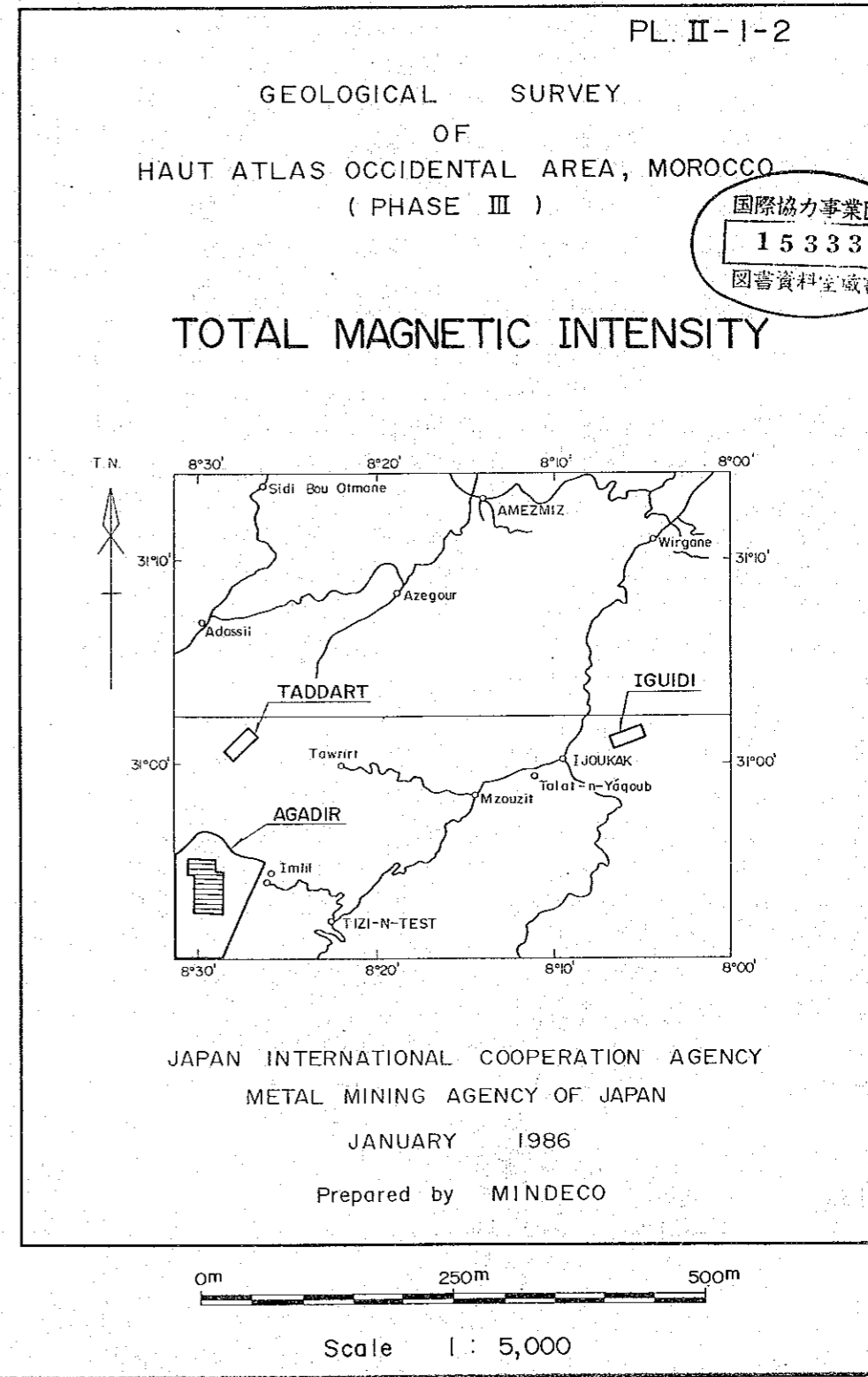
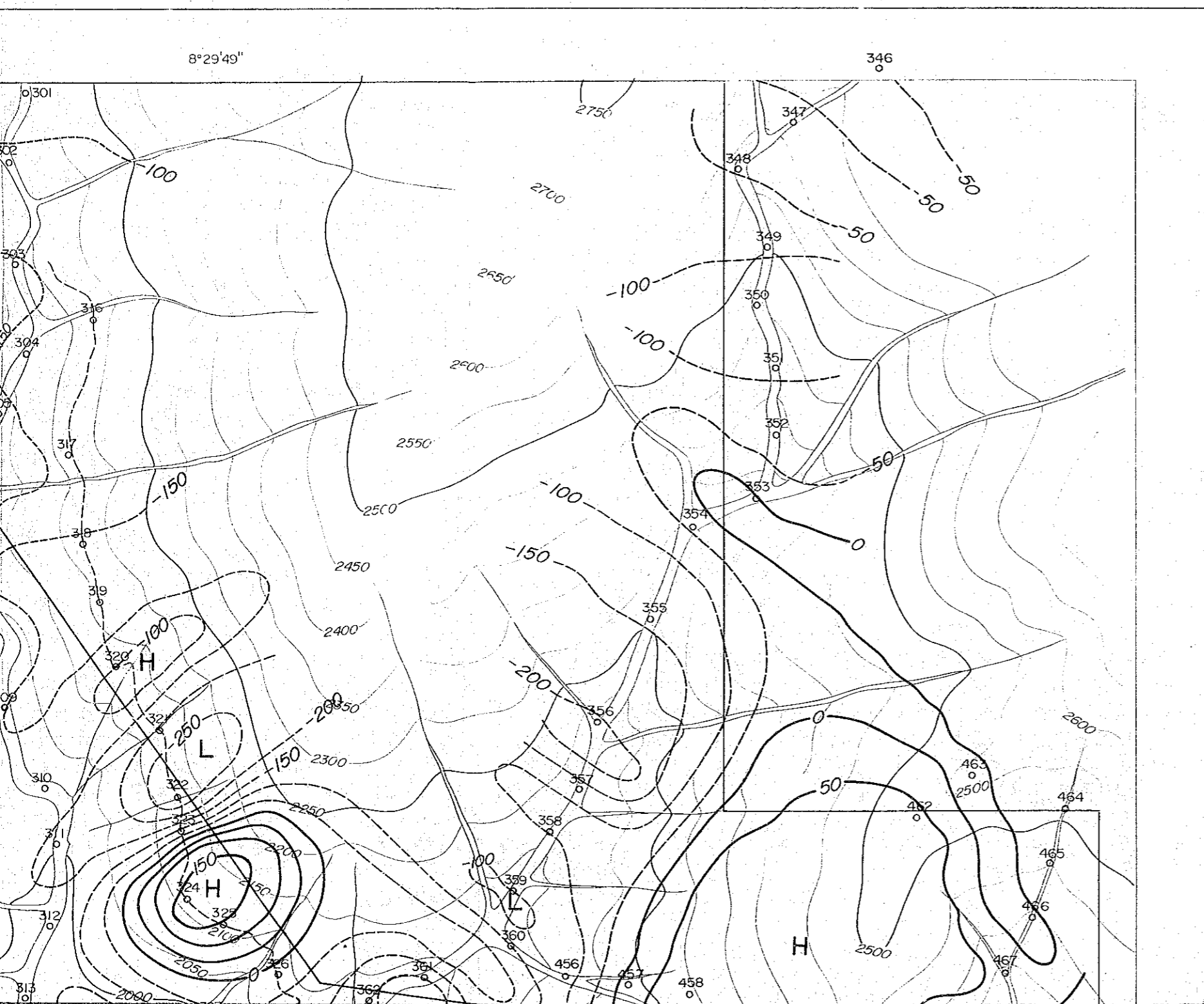
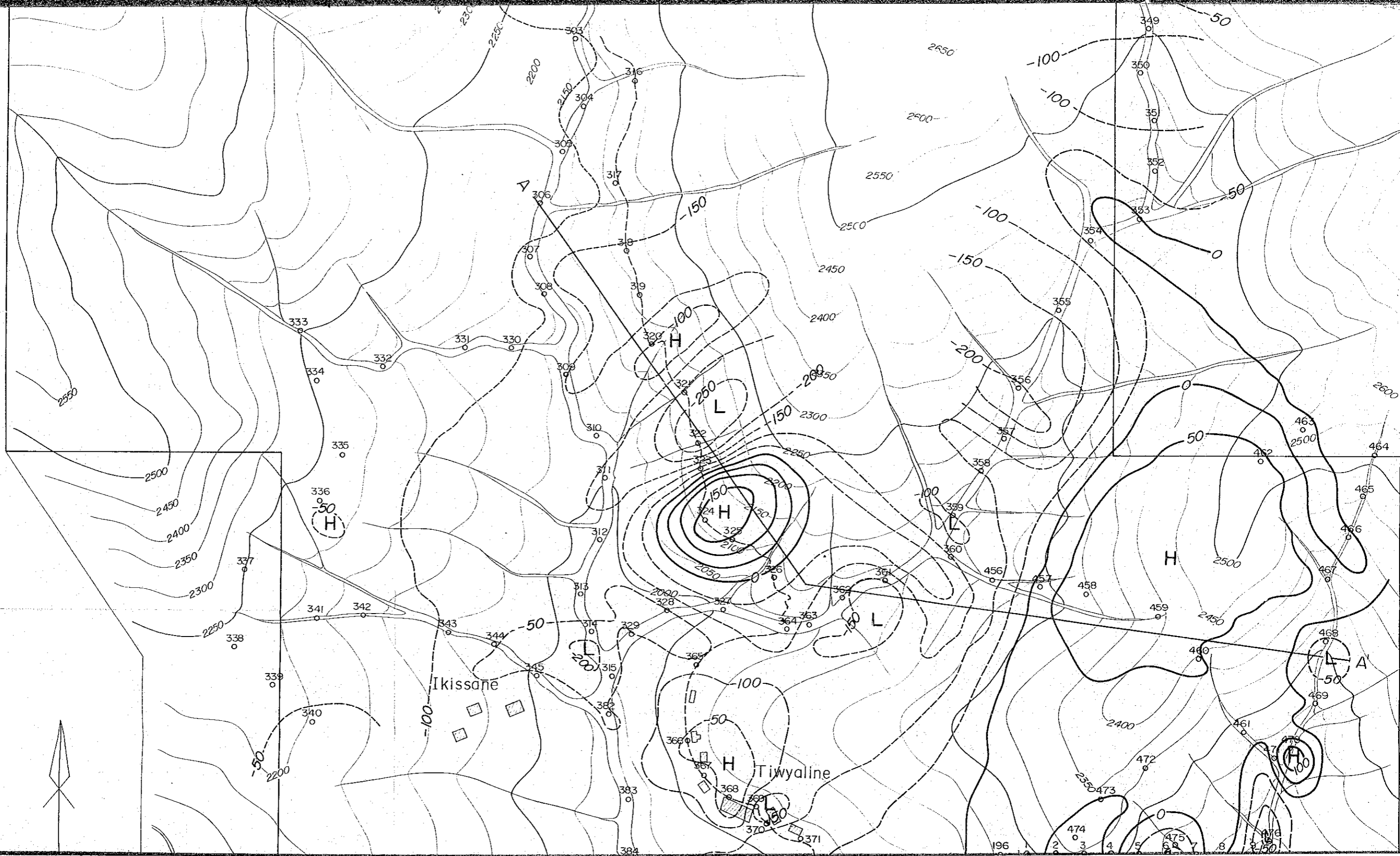


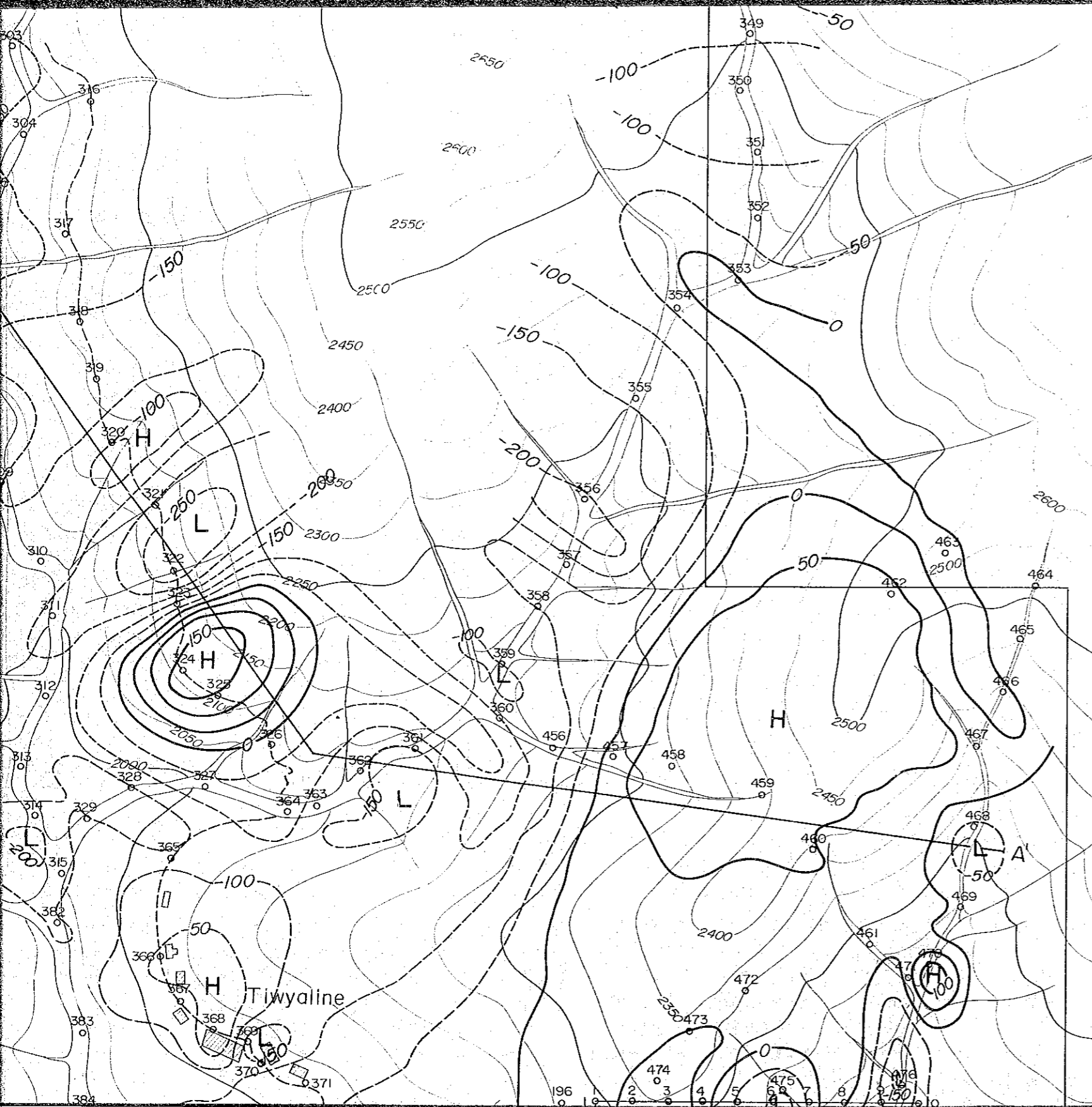
8°29'49"

346

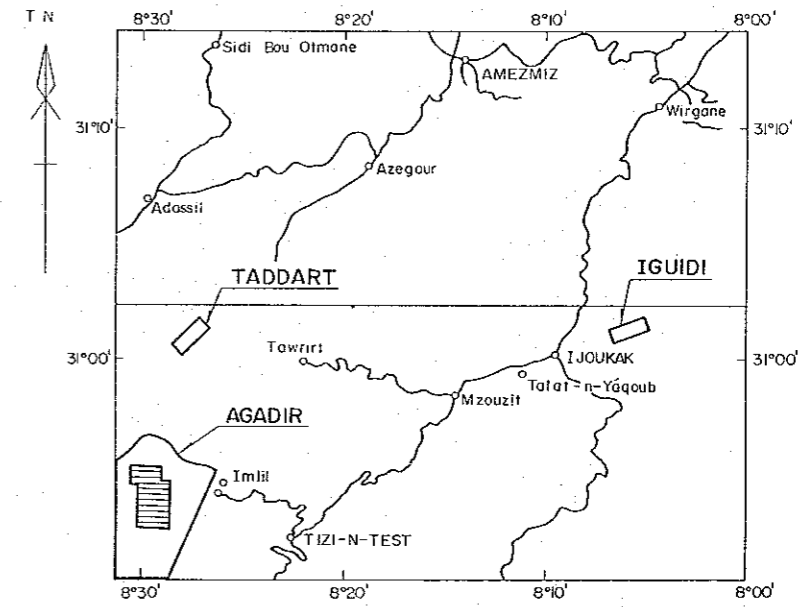




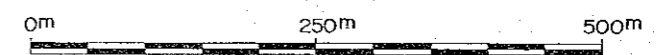




# TOTAL MAGNETIC INTENSITY

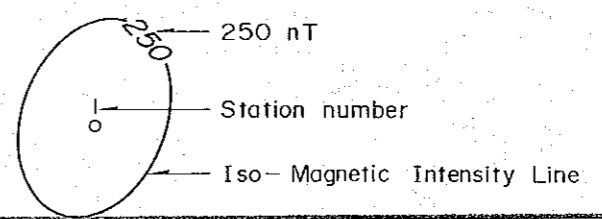


JAPAN INTERNATIONAL COOPERATION AGENCY  
 METAL MINING AGENCY OF JAPAN  
 JANUARY 1986  
 Prepared by MINDECO



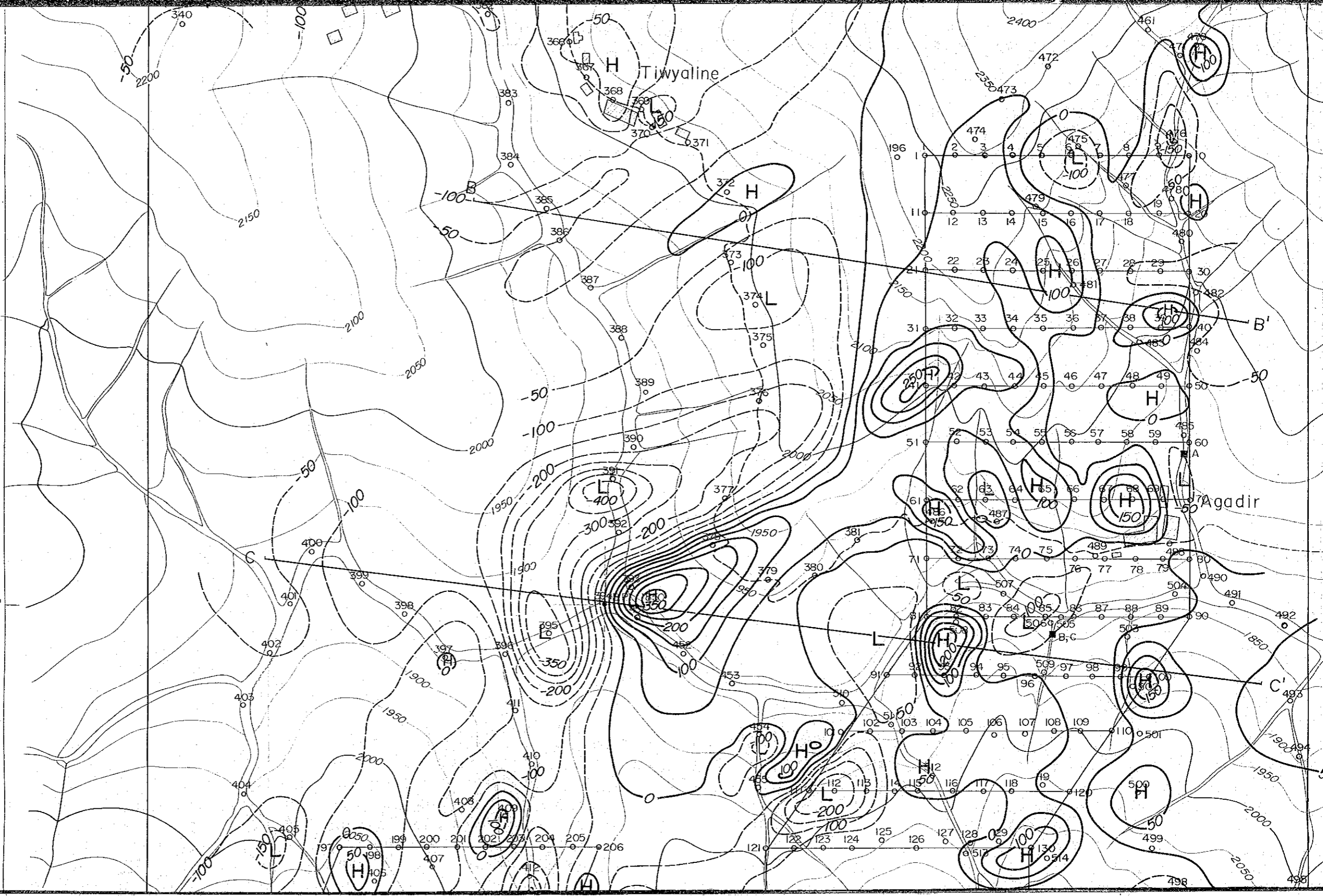
Scale 1 : 5,000

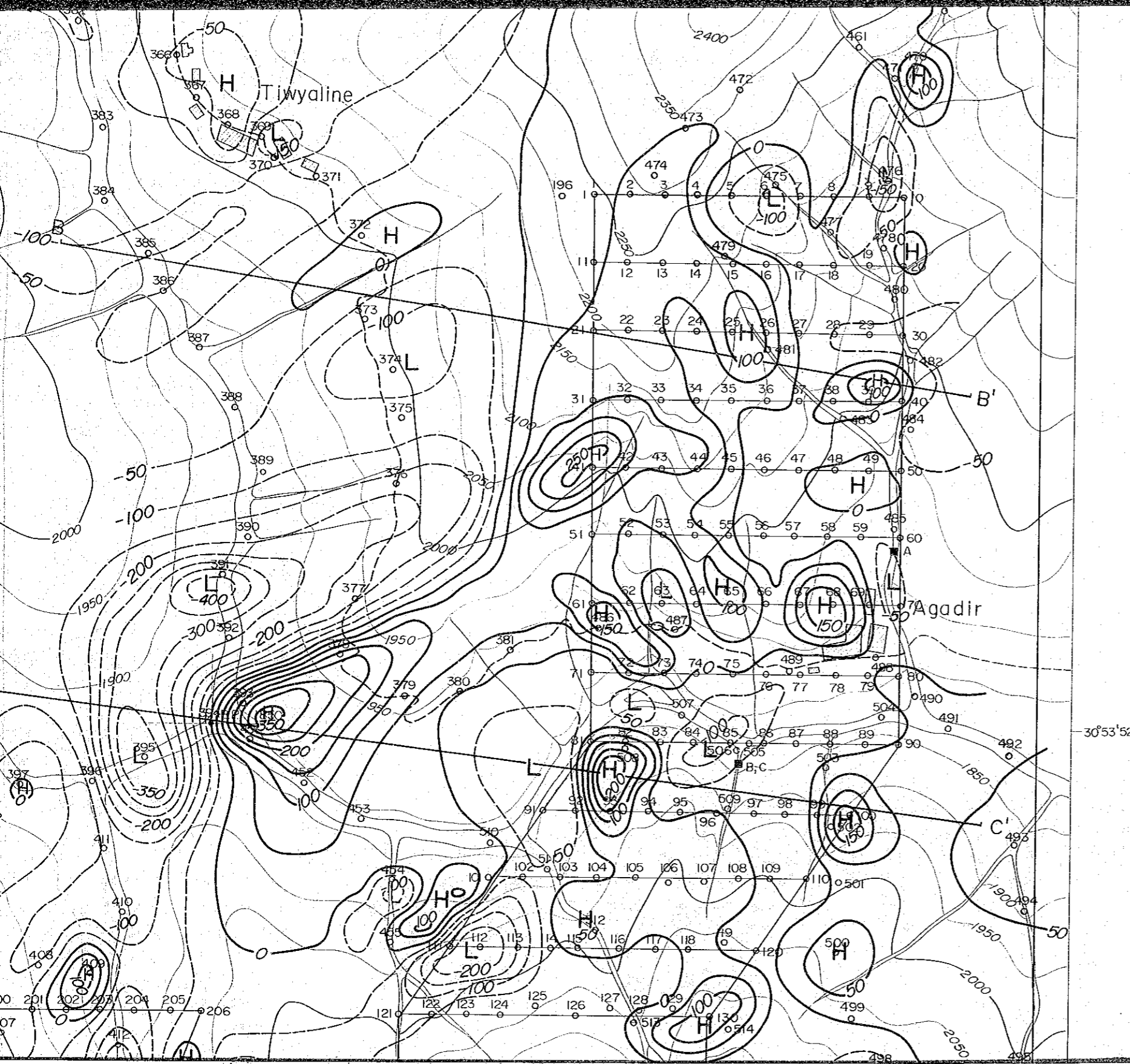
## LEGEND



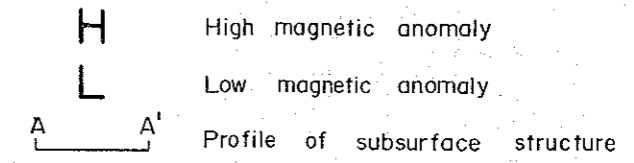
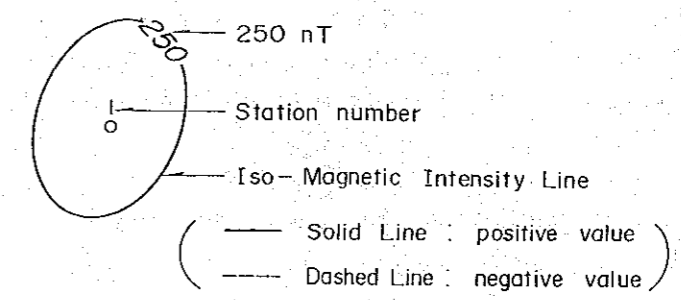


30°53'52"



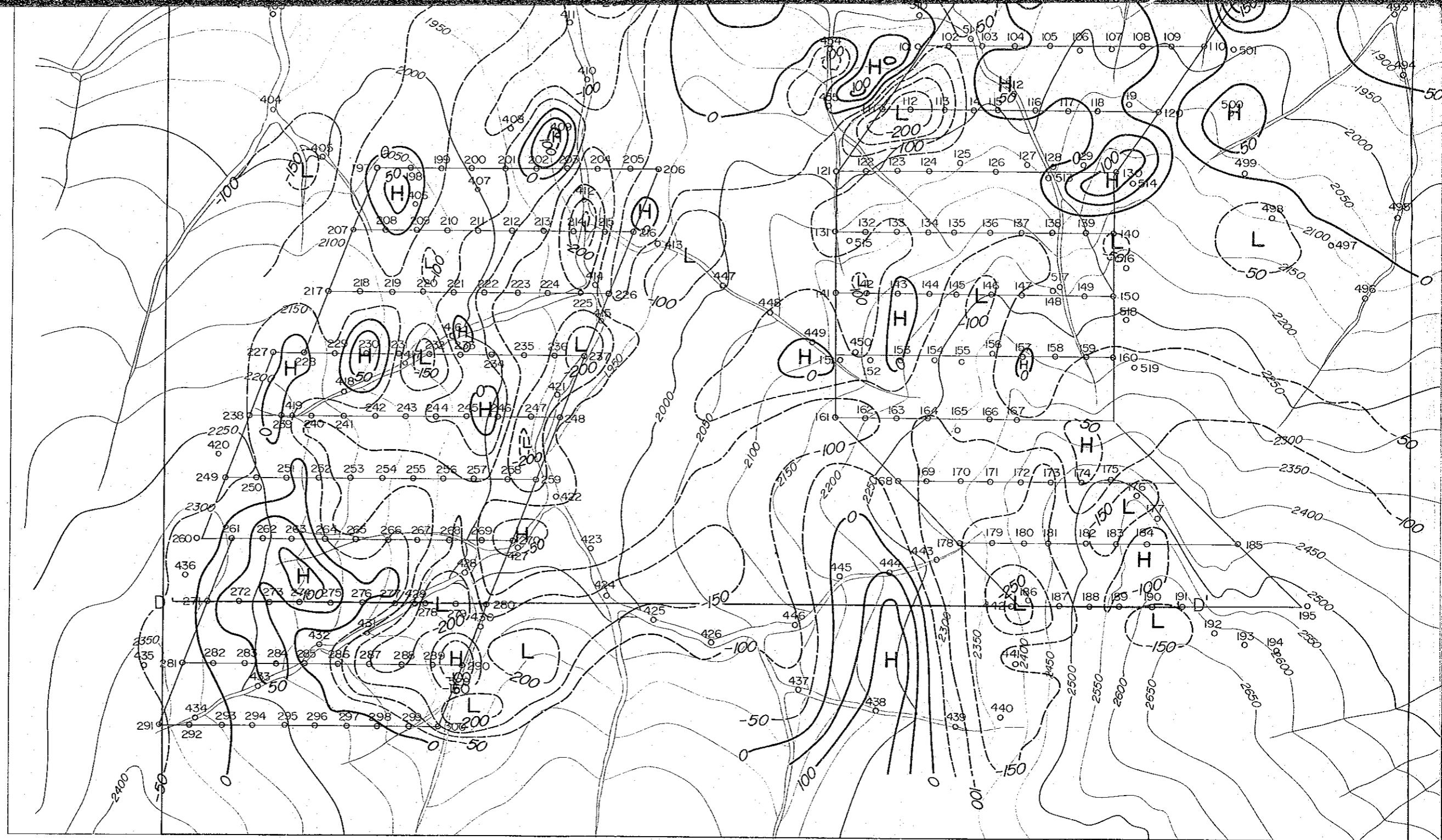


LEGEND

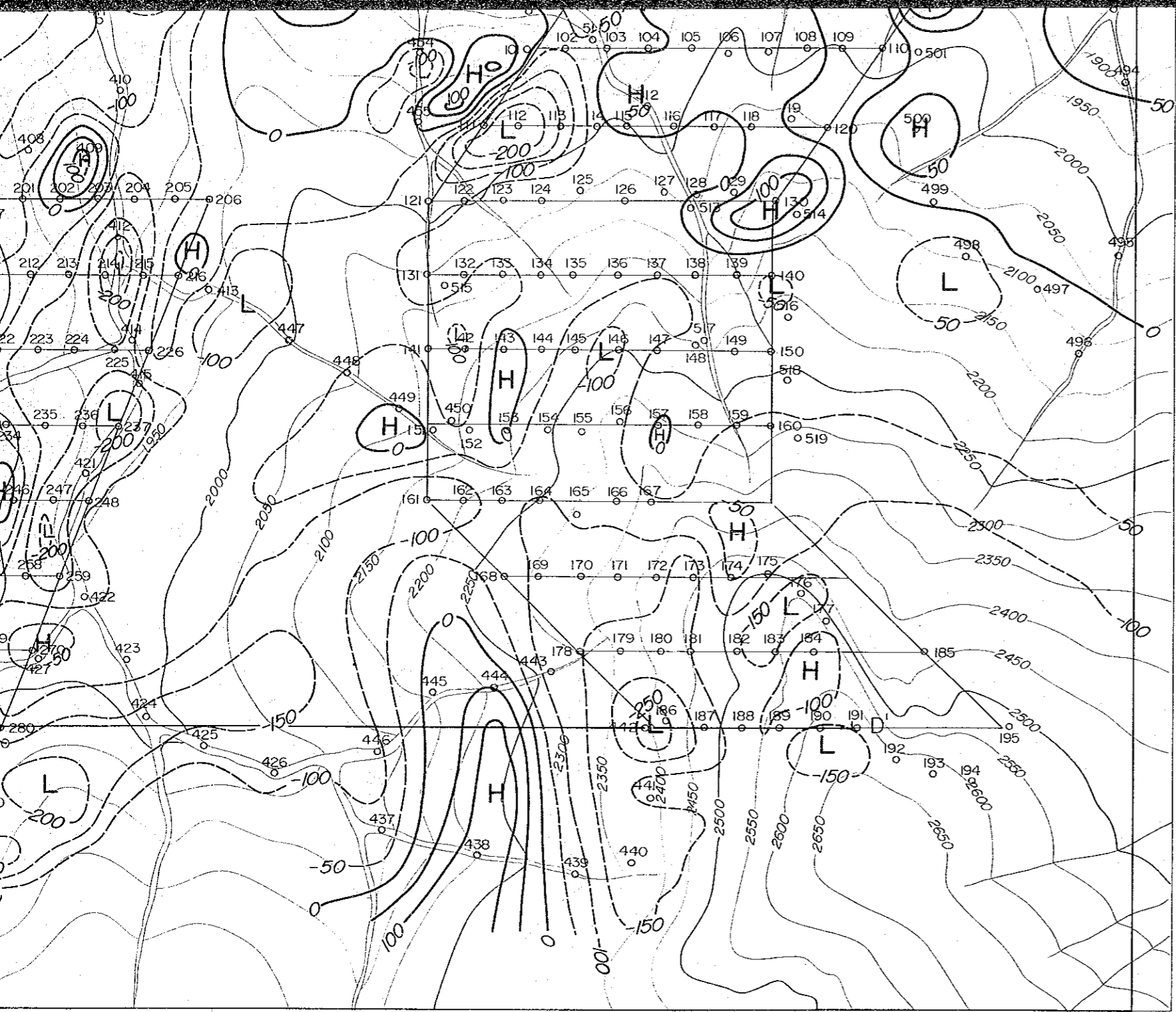


Total Intensity : 39,900 nT (gamma)  
 Contour Interval : 50 nT (gamma)  
 Inclination : 46°N  
 Declination : N7°W





8°29'49"

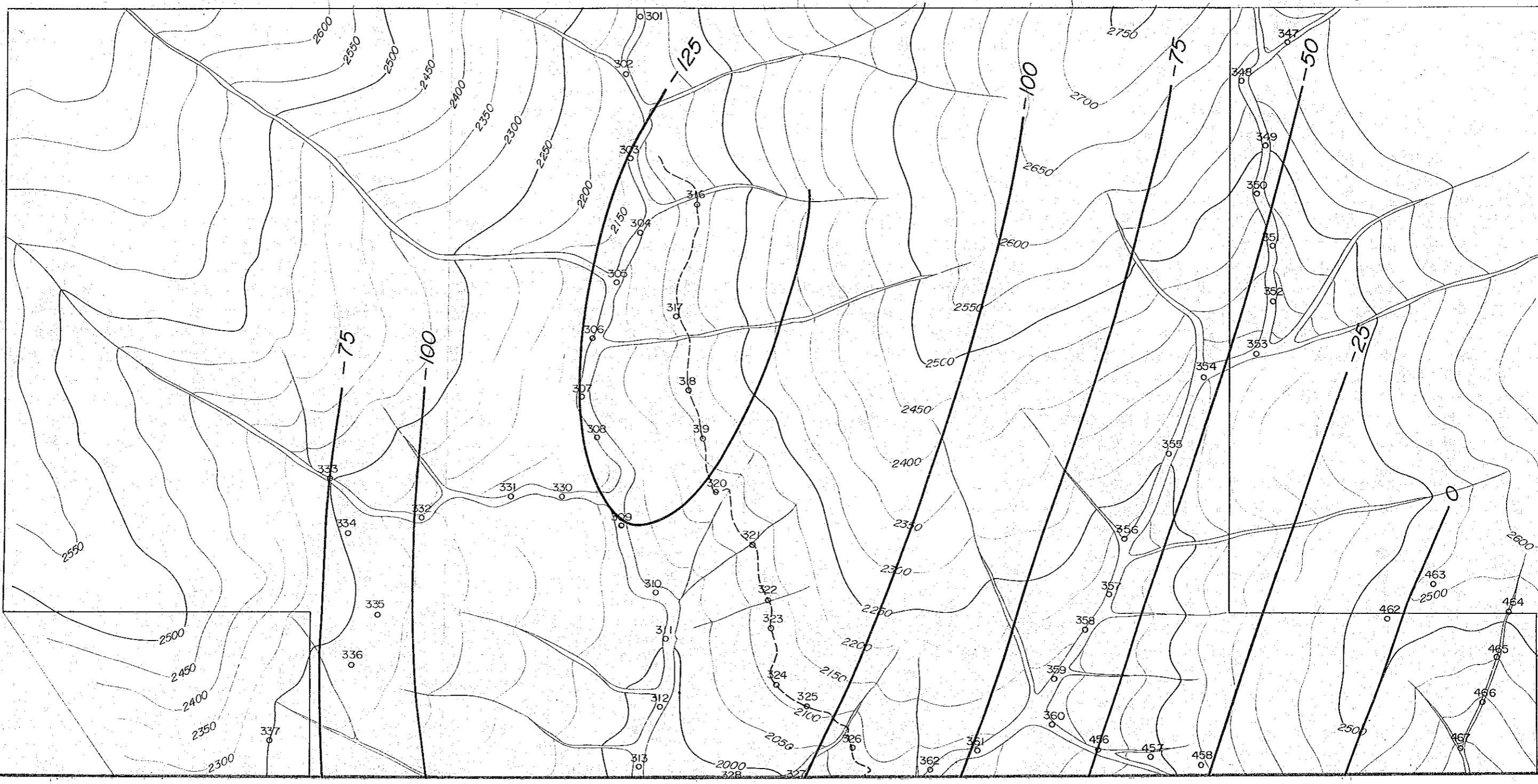


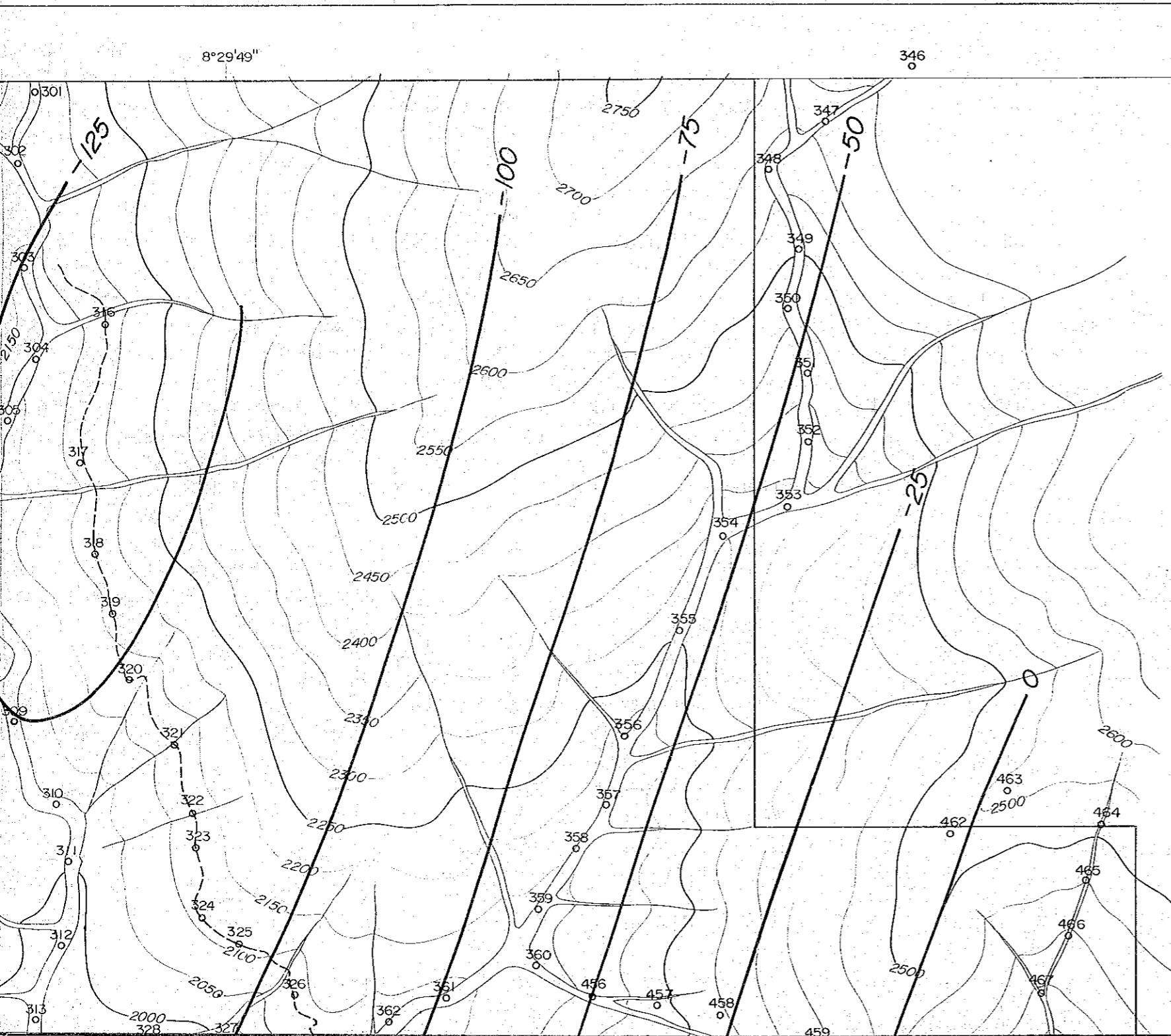
8°29'49"



8°29'49"

346



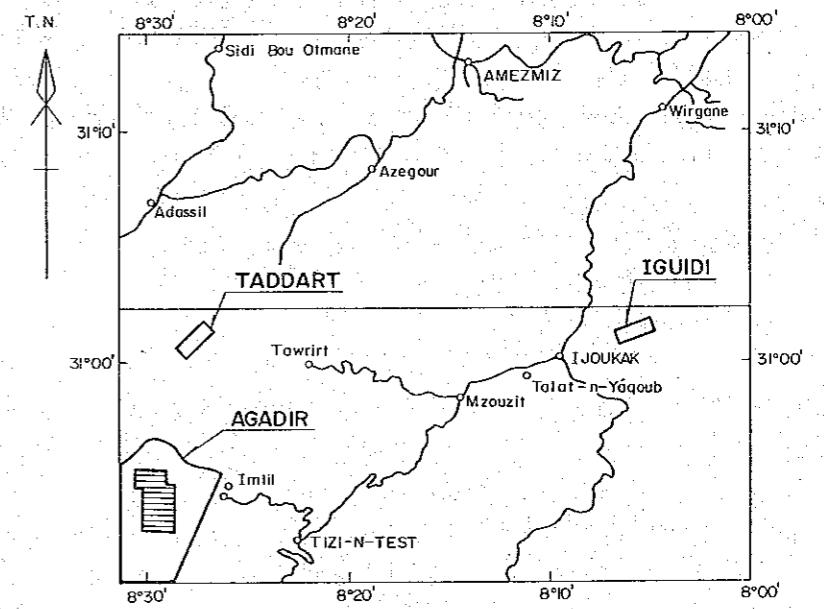


PL. II-1-3


GEOLOGICAL SURVEY  
OF  
HAUT ATLAS OCCIDENTAL AREA, MOROCCO  
( PHASE III )

国際協力事業団  
15333  
図書資料室蔵書

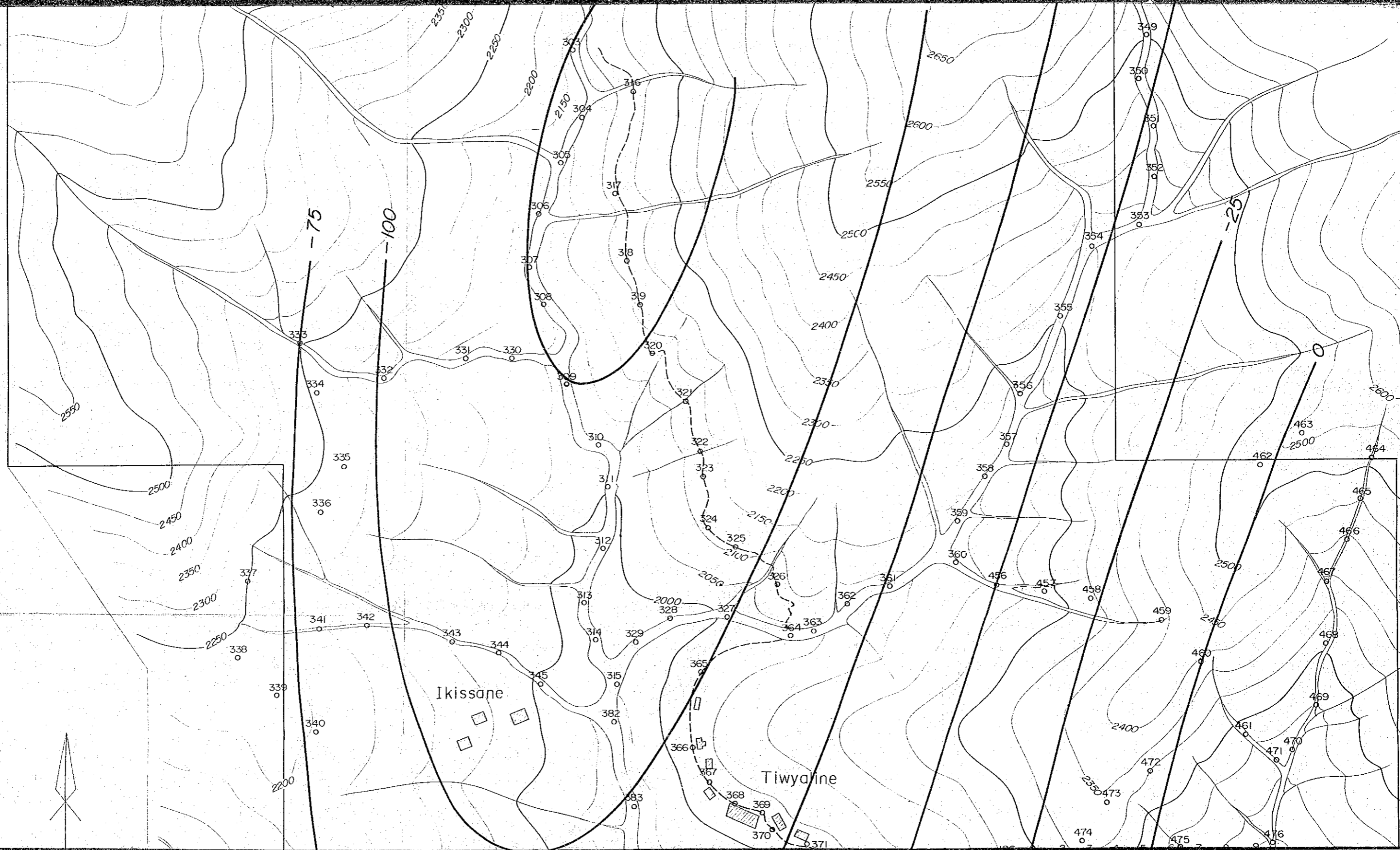
MAGNETIC TREND  
(Third Order Polynomial)



JAPAN INTERNATIONAL COOPERATION AGENCY  
METAL MINING AGENCY OF JAPAN  
JANUARY 1986  
Prepared by MINDECO



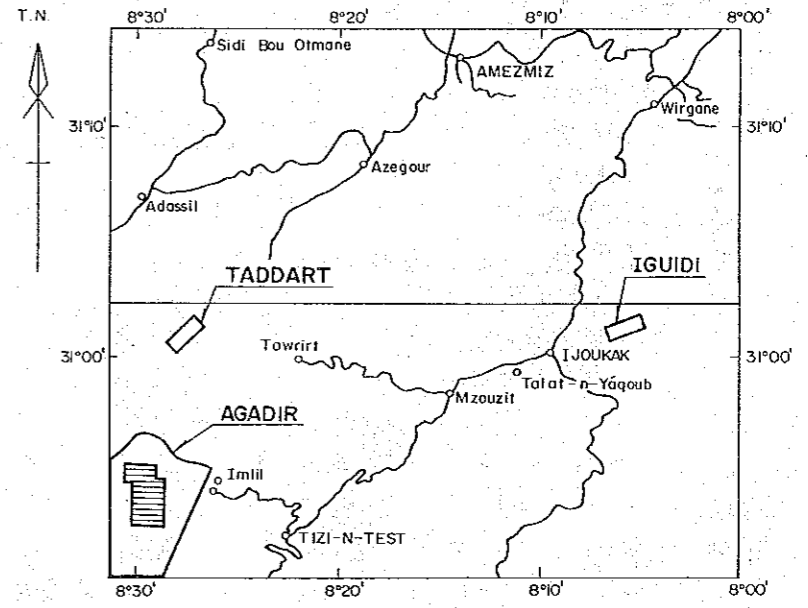
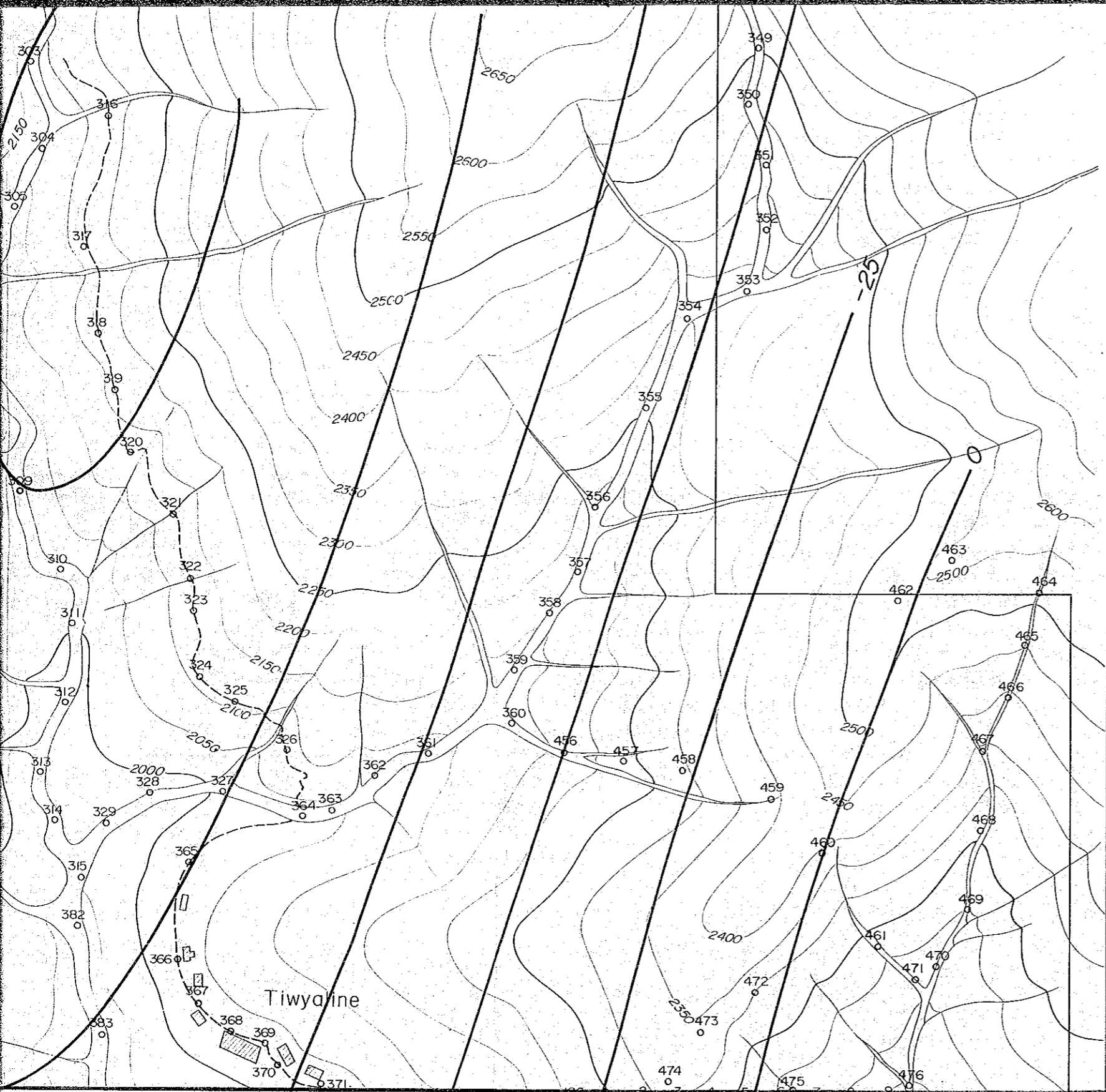
Scale 1 : 5,000



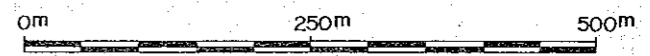
Ikissane

Tiwyaline

# MAGNETIC TREND (Third Order Polynomial)



JAPAN INTERNATIONAL COOPERATION AGENCY  
 METAL MINING AGENCY OF JAPAN  
 JANUARY 1986  
 Prepared by MINDECO



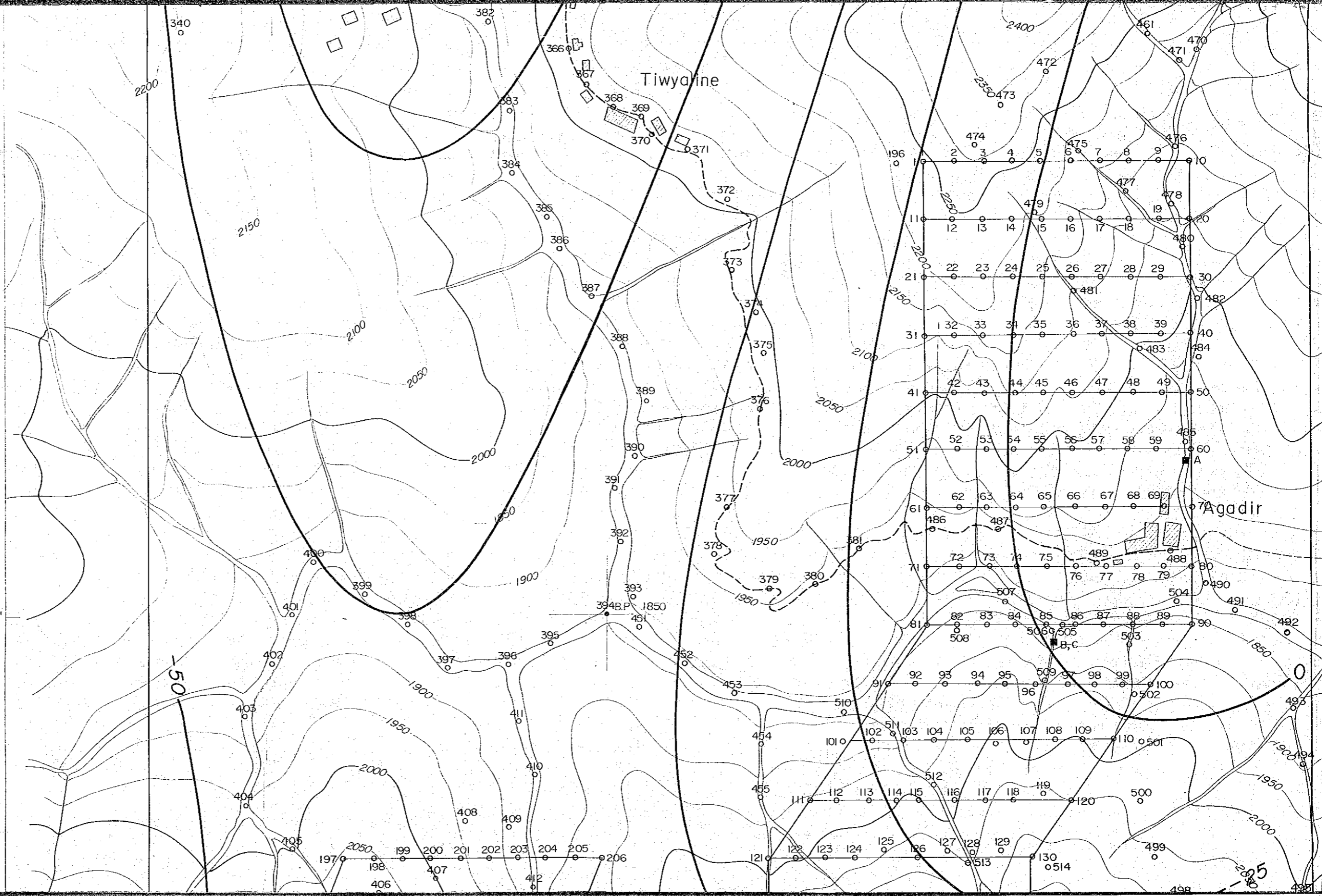
Scale 1 : 5,000

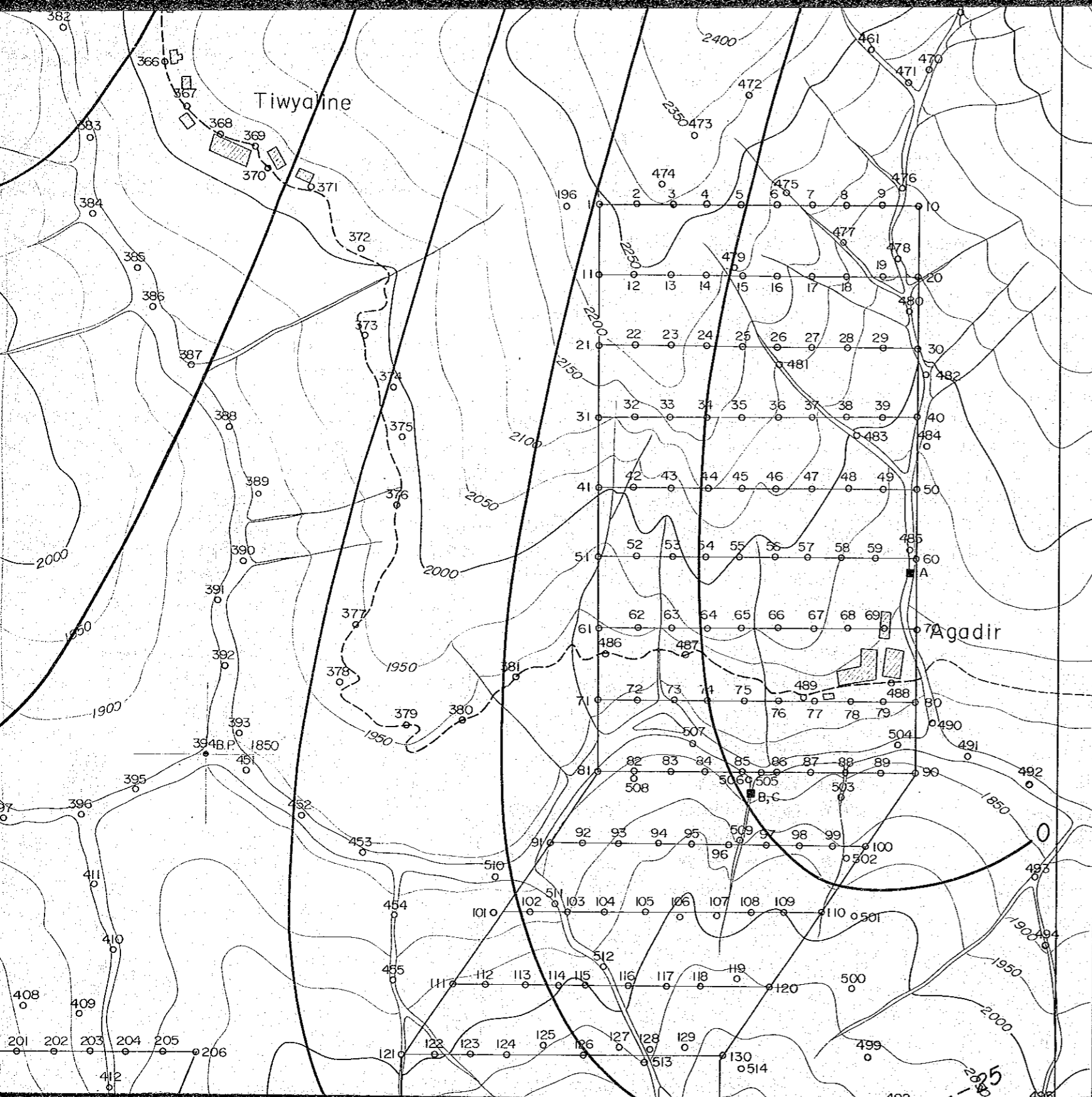
### LEGEND

- Magnetic station
- Iso-Magnetic intensity line



30°53'52"

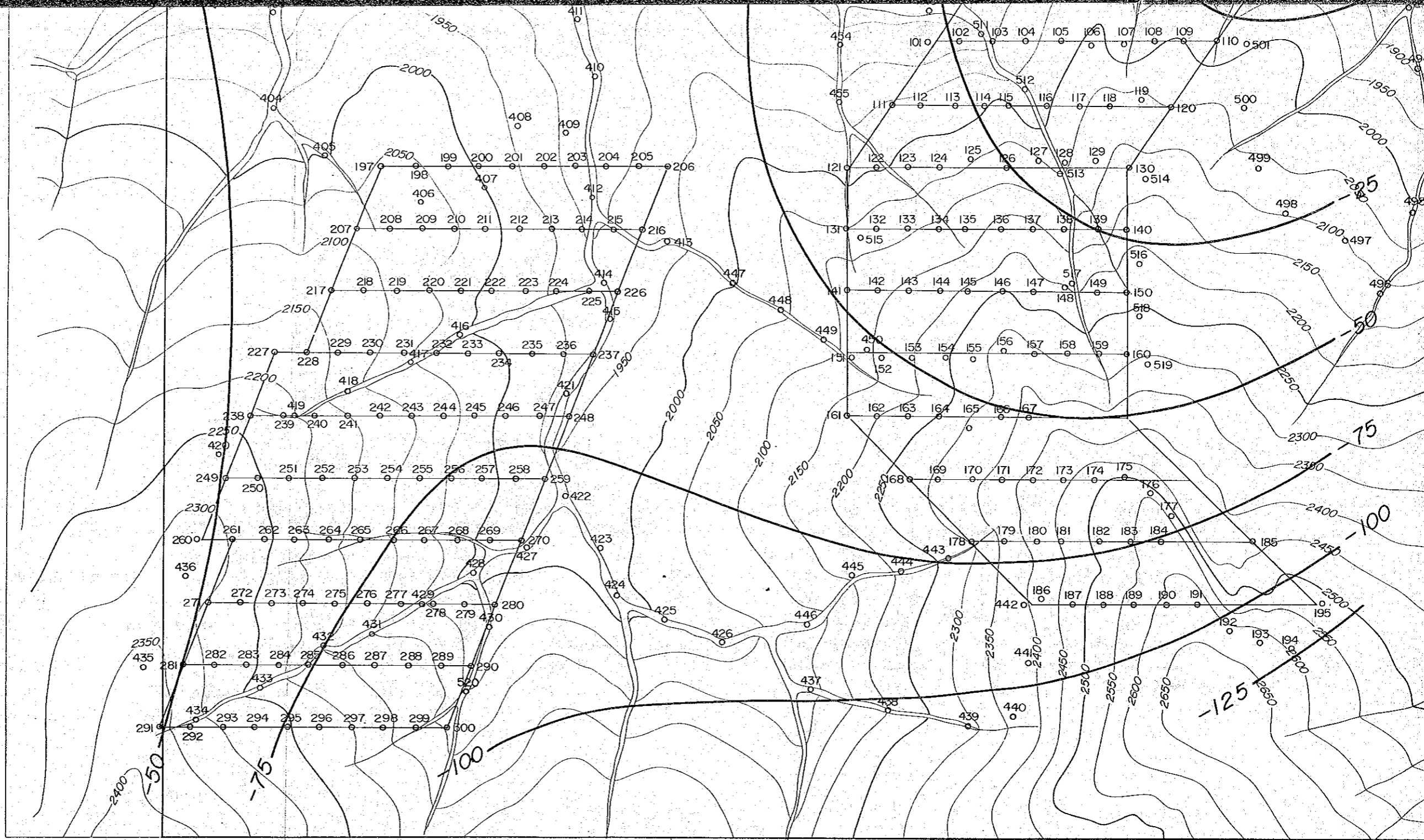




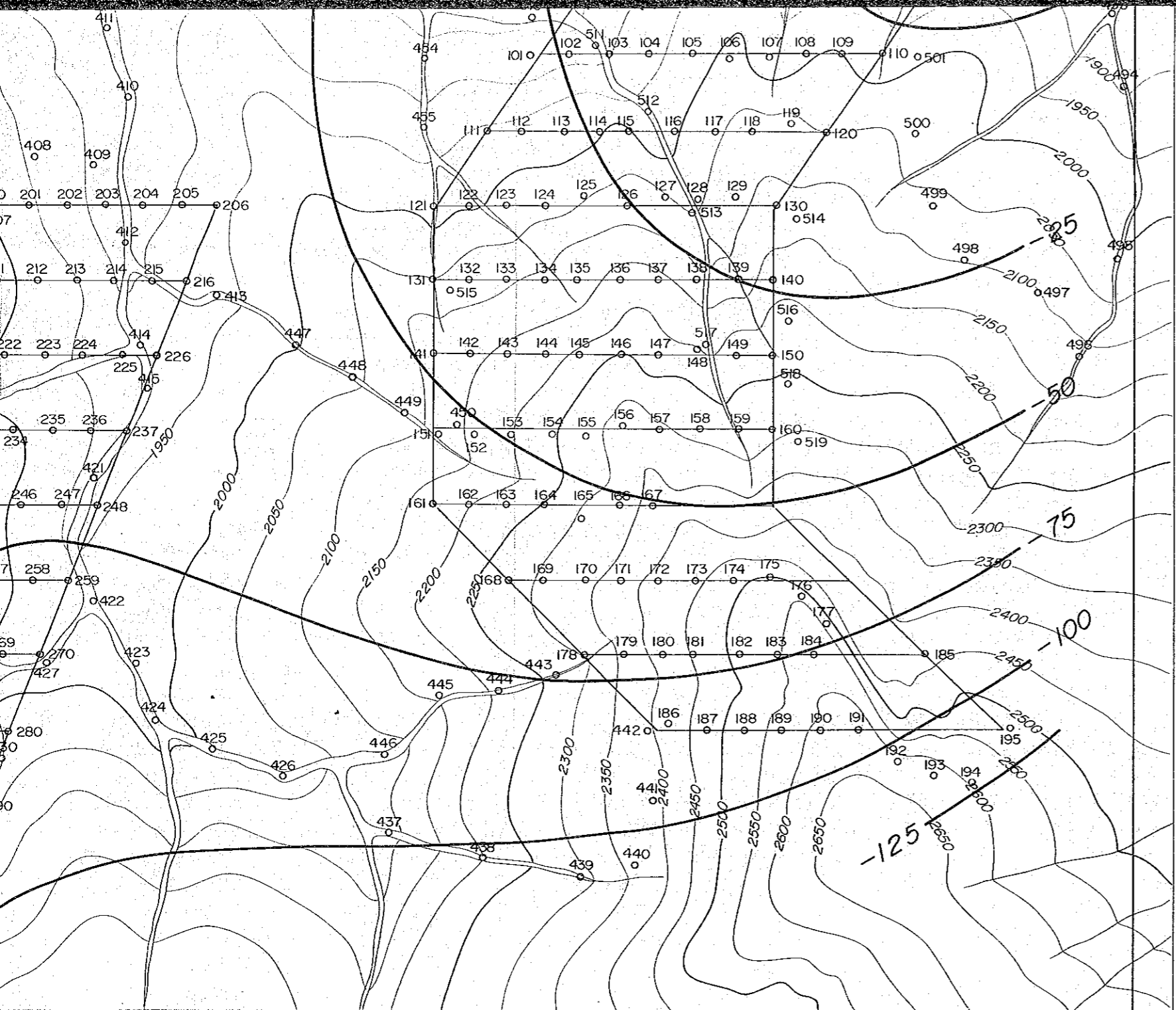
# LEGEND

- Magnetic station
- Iso-Magnetic Intensity line





$8^{\circ}29'49''$

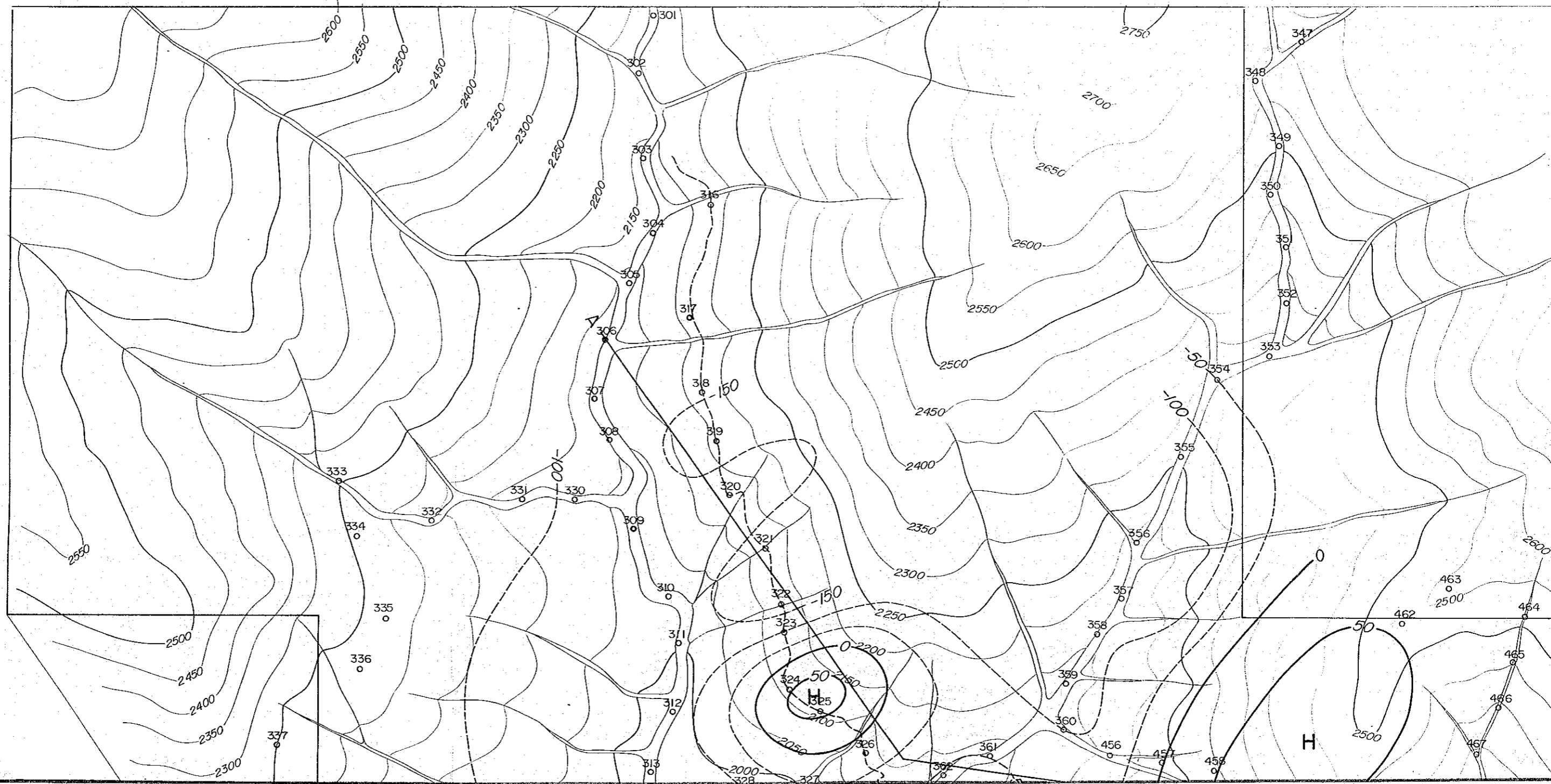


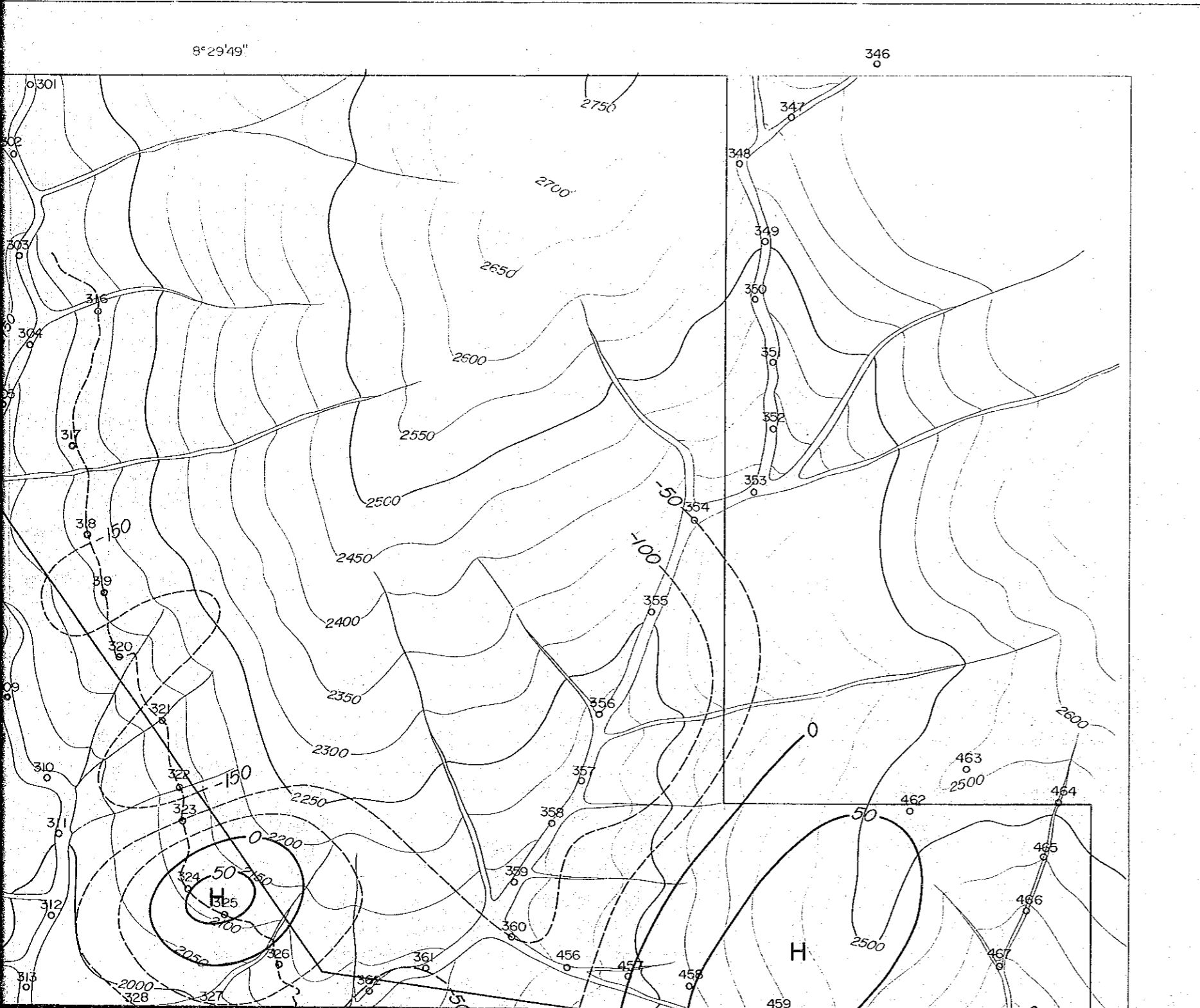
8°29'49"

50  
75  
100  
-125

8° 29' 49"

346



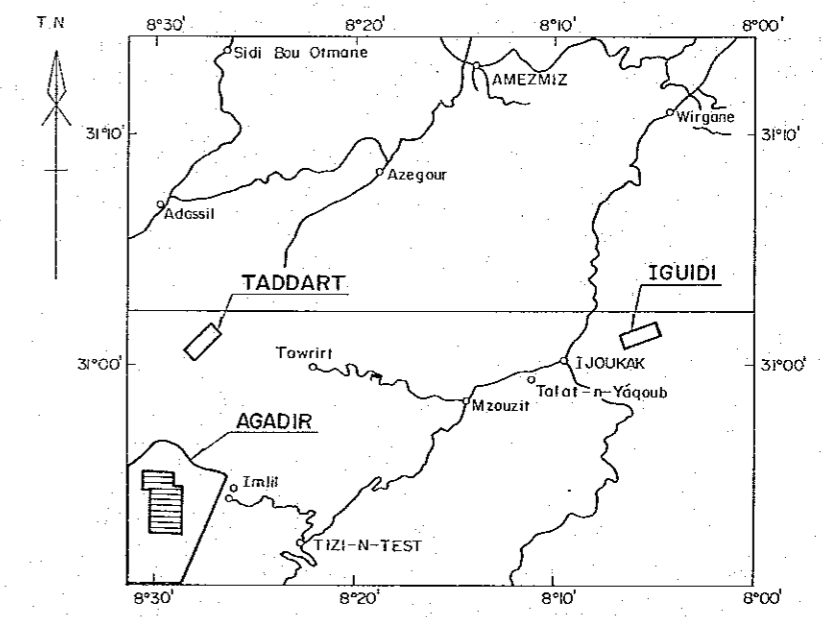


PL. II-1-4

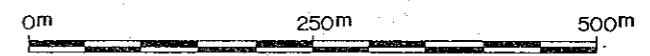
GEOLOGICAL SURVEY  
OF  
HAUT ATLAS OCCIDENTAL AREA, MOROCCO  
( PHASE III )

国際協力事業団  
15333  
図書資料室蔵書

UPWARD CONTINUATION  
OF TOTAL MAGNETIC INTENSITY

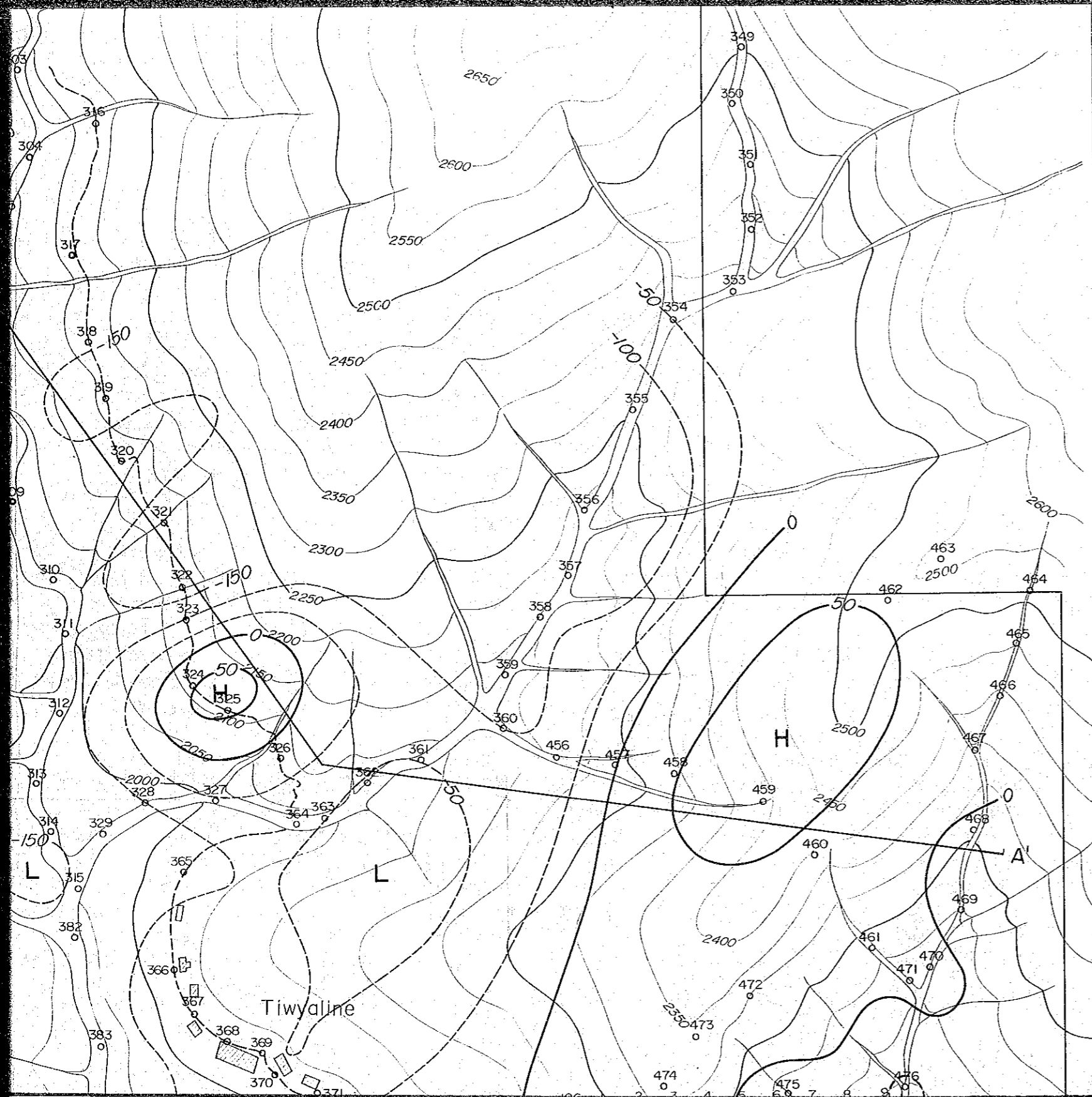


JAPAN INTERNATIONAL COOPERATION AGENCY  
METAL MINING AGENCY OF JAPAN  
JANUARY 1986  
Prepared by MINDECO

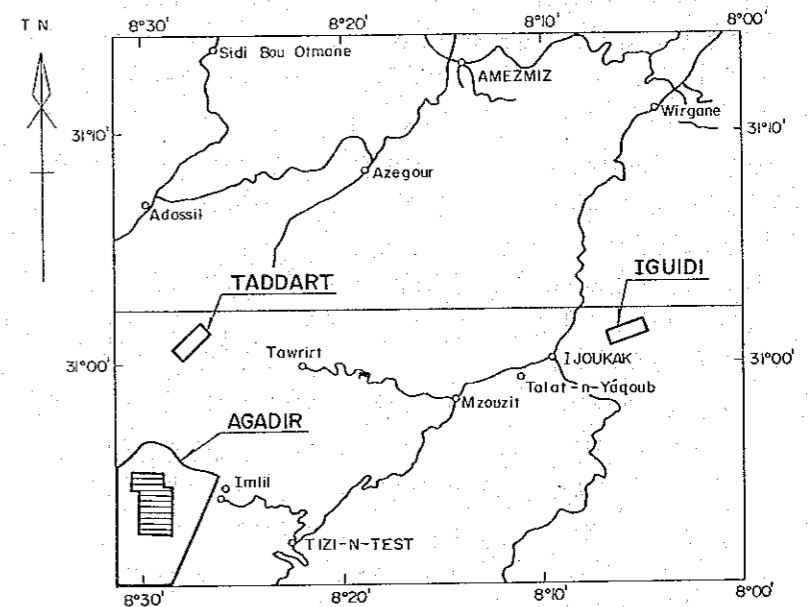


Scale 1 : 5,000

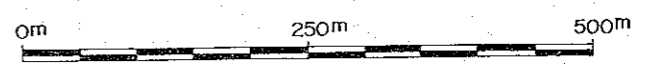




OF TOTAL MAGNETIC INTENSITY



JAPAN INTERNATIONAL COOPERATION AGENCY  
 METAL MINING AGENCY OF JAPAN  
 JANUARY 1986  
 Prepared by MINDECO



Scale 1 : 5,000

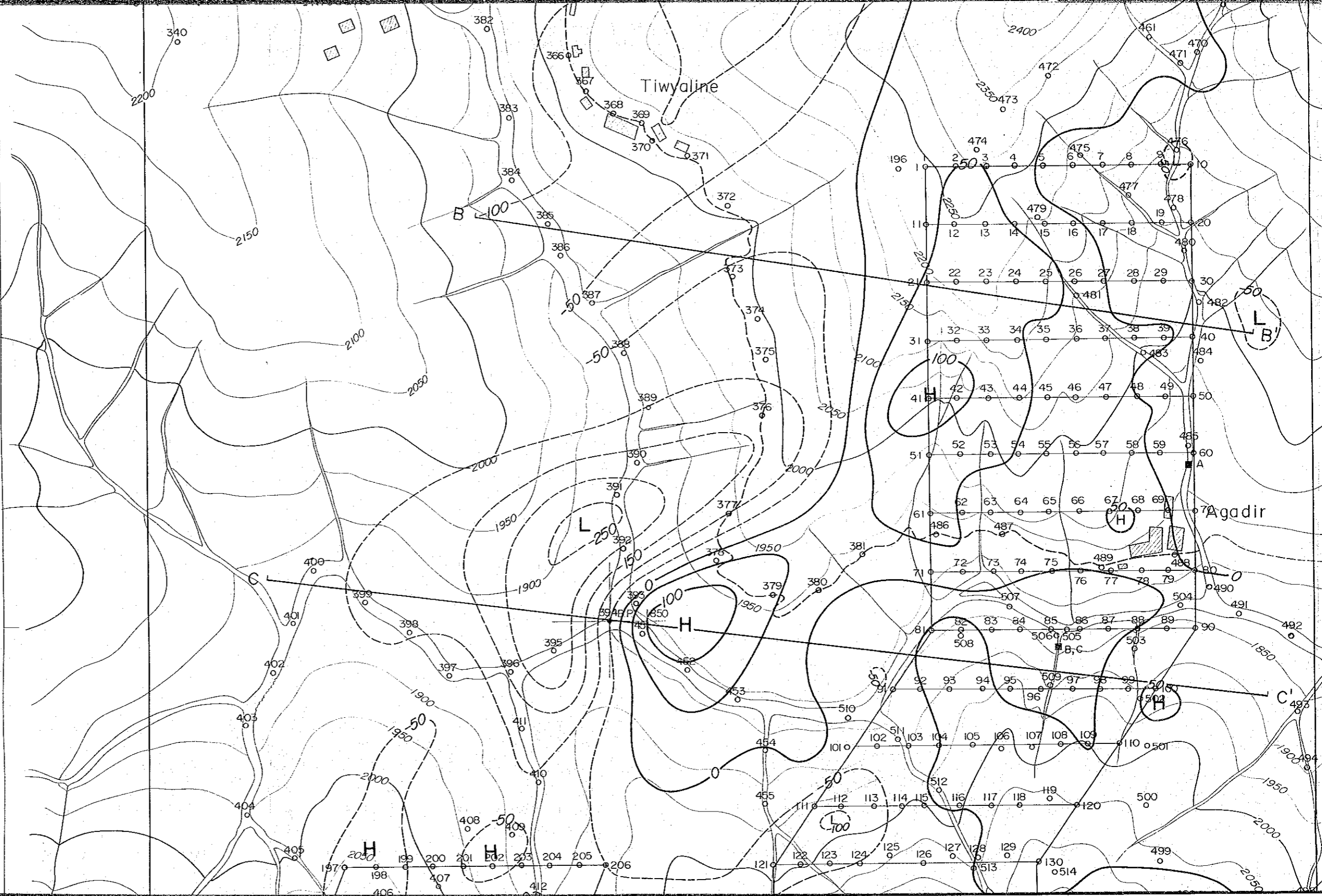
LEGEND

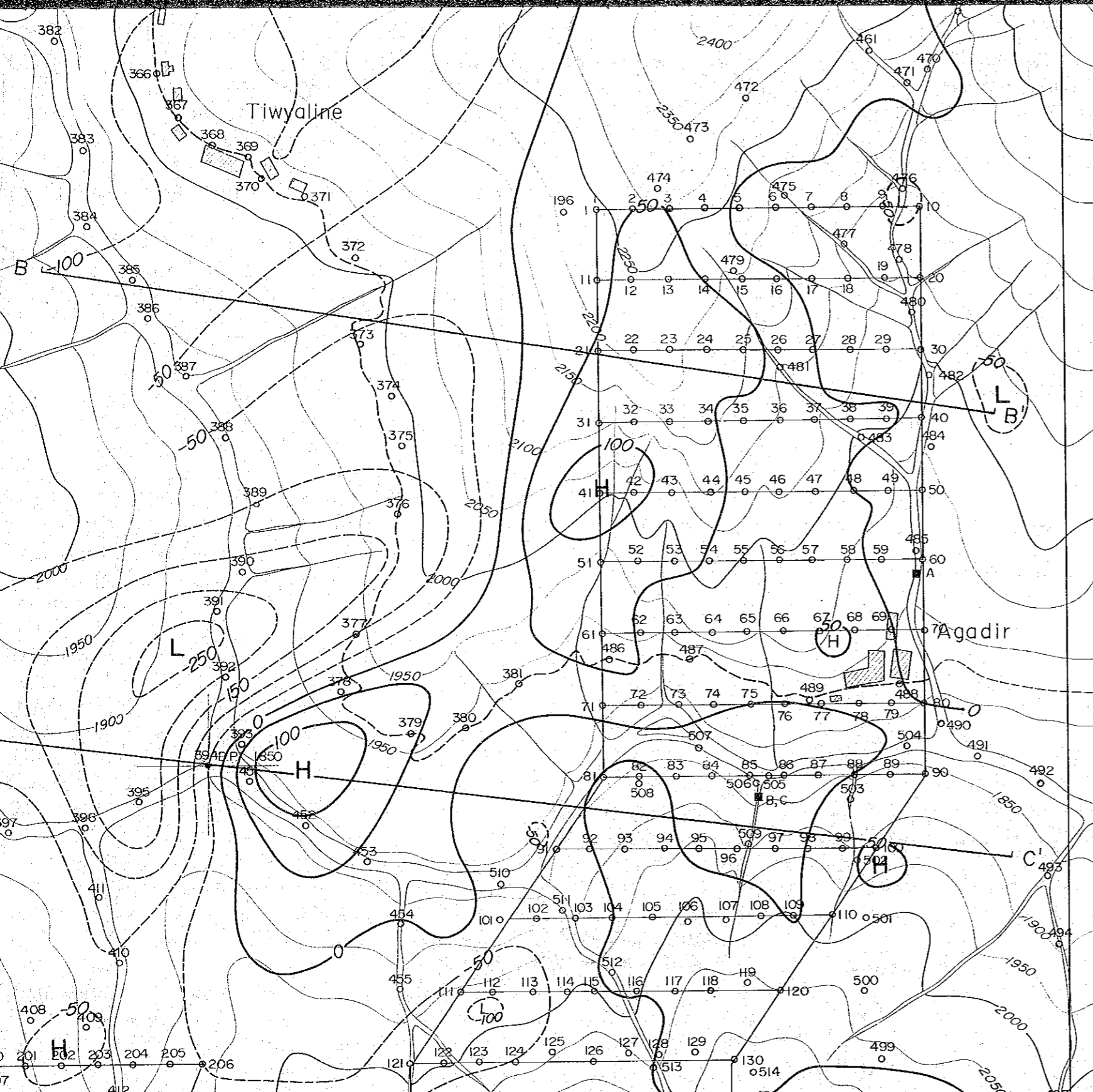
- o Magnetic station
- ~ Iso-Magnetic intensity line
- H High magnetic anomaly





30°53'52"

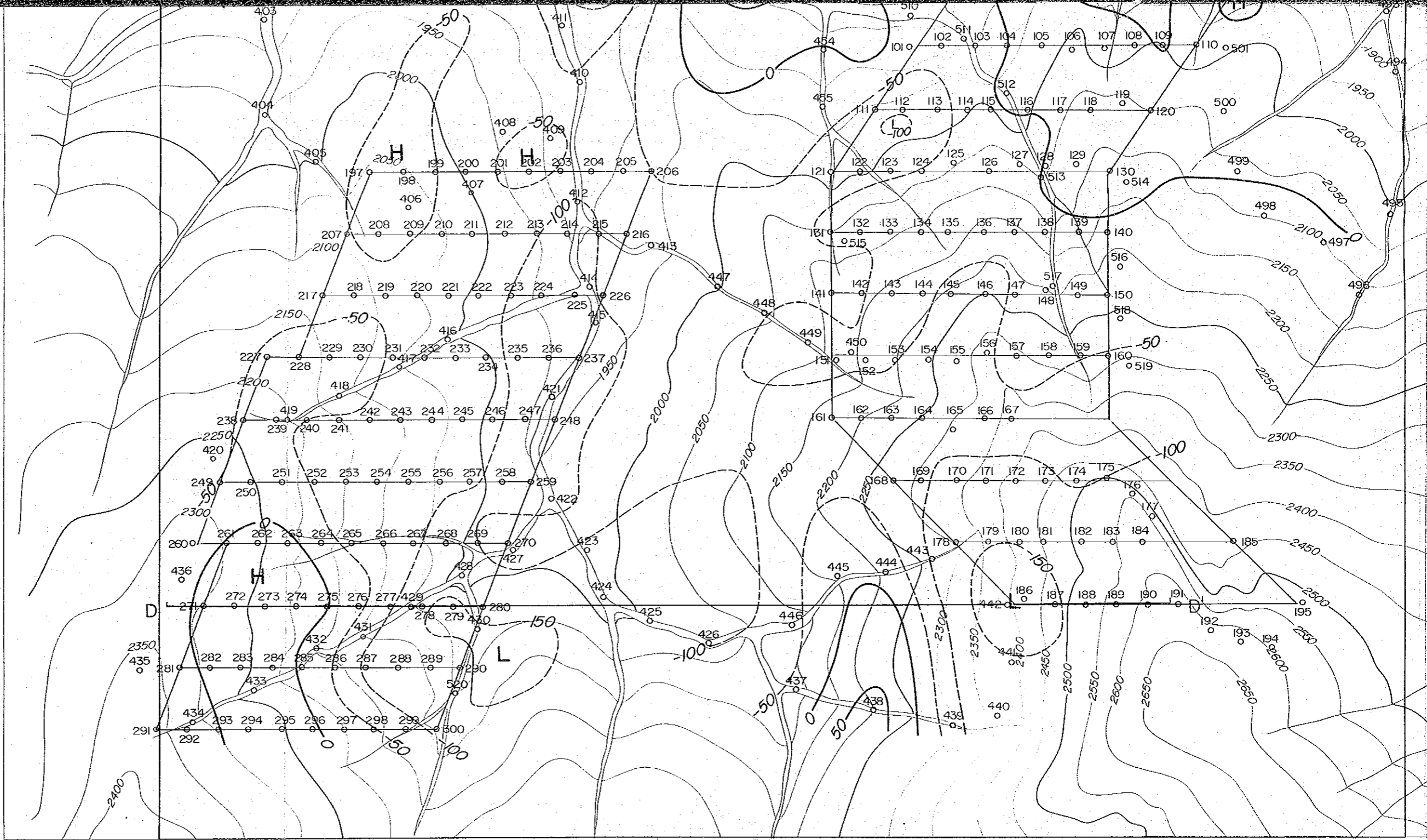




LEGEND

- o Magnetic station
- Iso-Magnetic intensity line
- H High magnetic anomaly
- L Low magnetic anomaly
- A A' Profile of subsurface structure

Inclination : 46°N  
 Declination : N7°W  
 Total intensity : 39,900 nT (gamma)  
 Continuation height : 50 m above ground surface

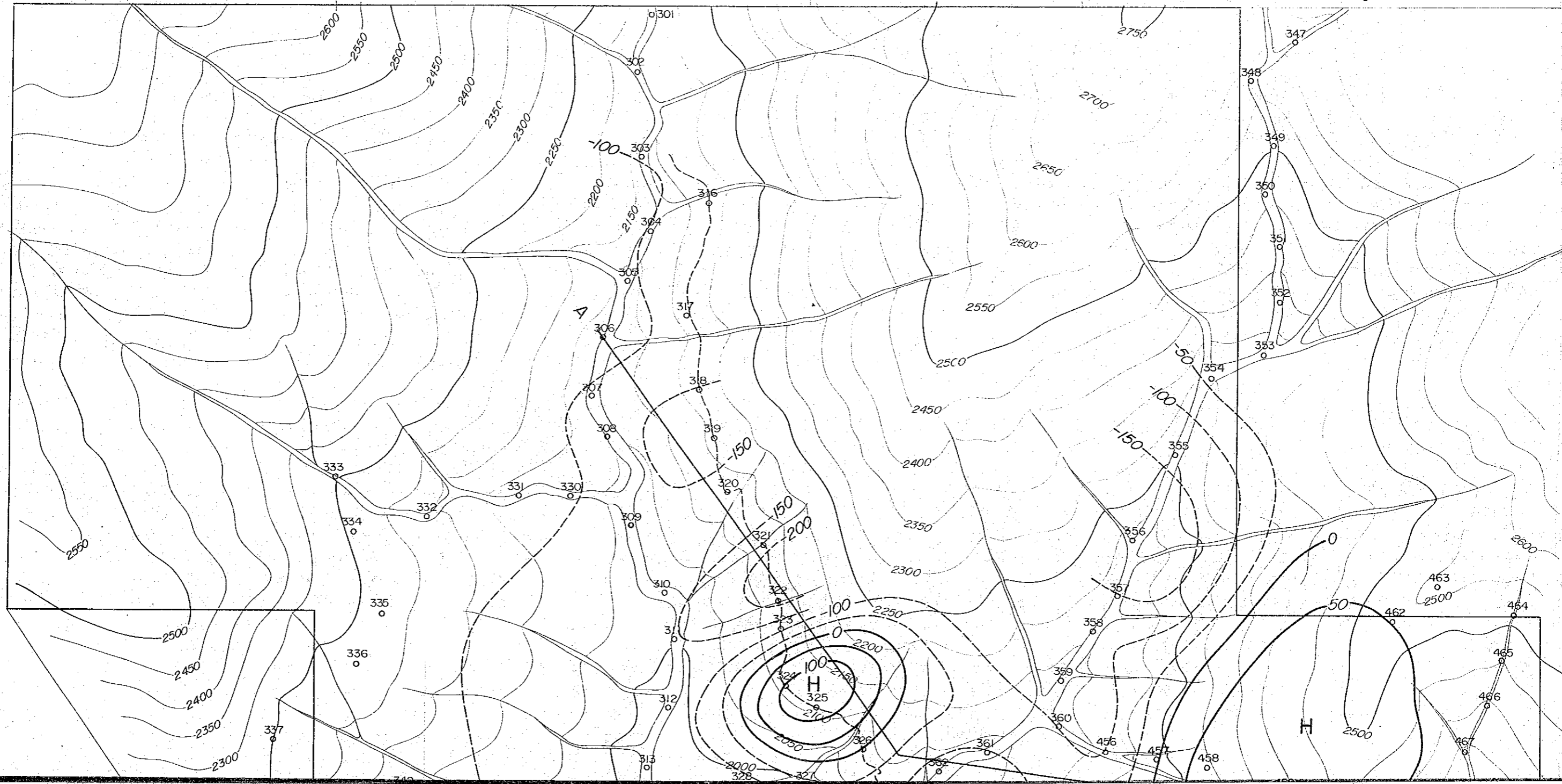


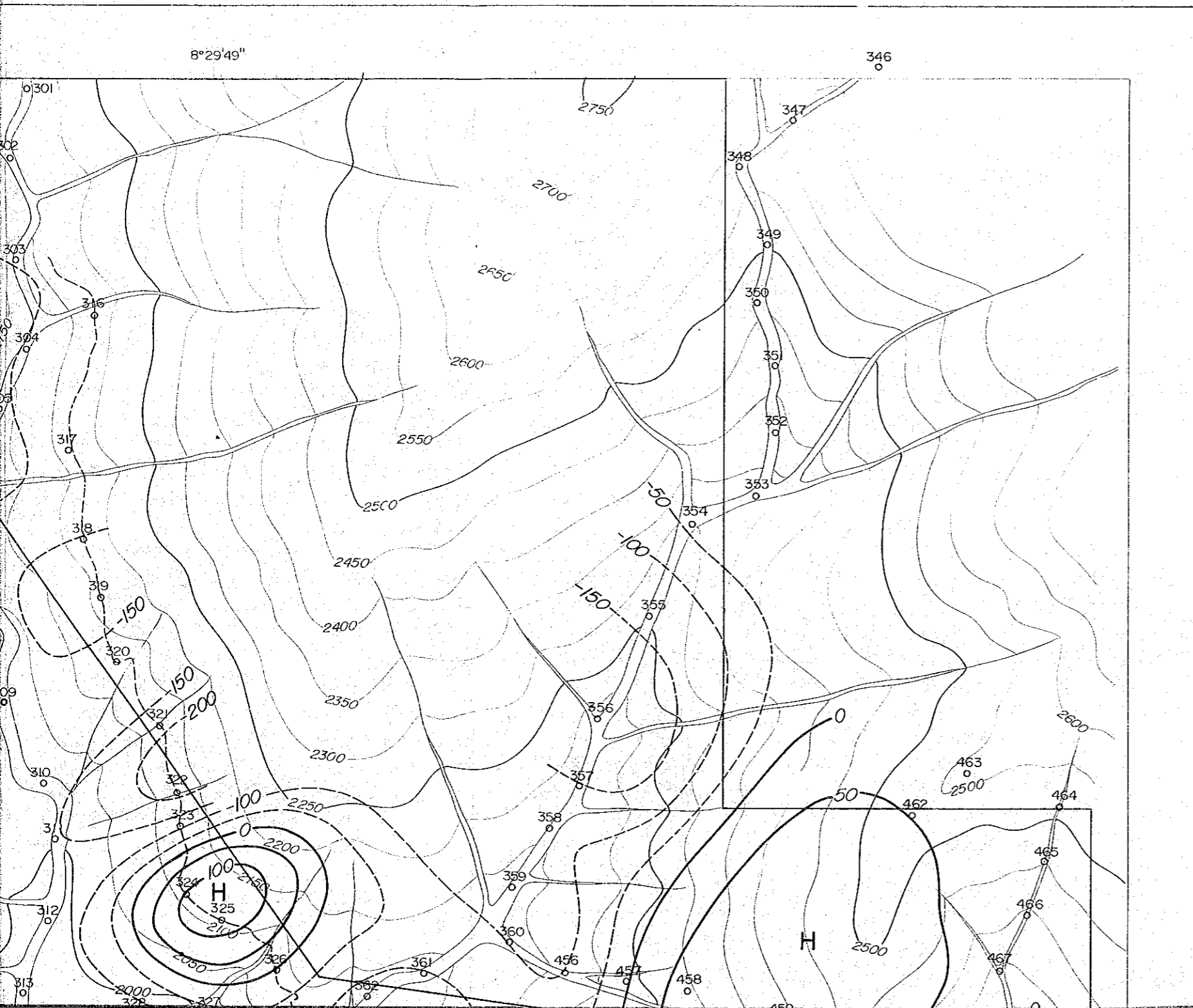
8°29'49"



8°29'49"

346



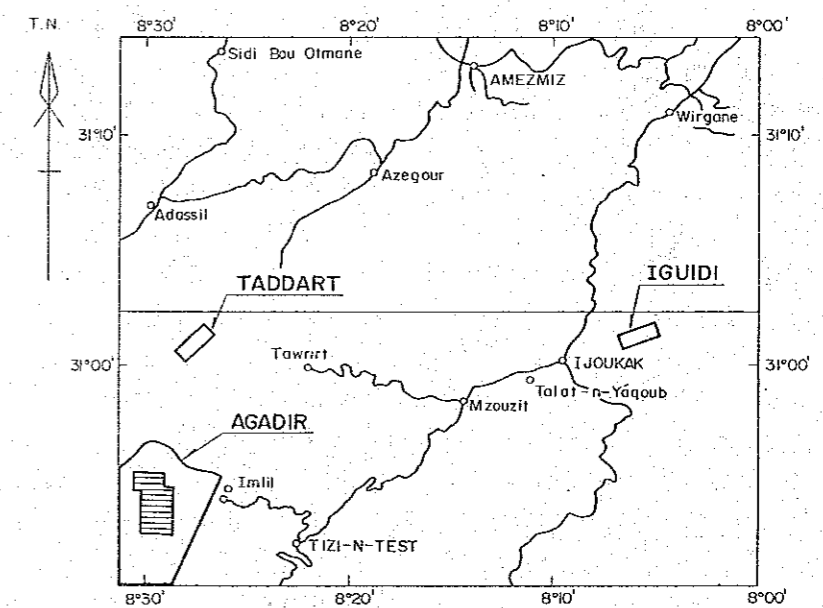


PL. II-1-5

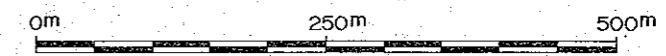
GEOLOGICAL SURVEY  
OF  
HAUT ATLAS OCCIDENTAL AREA, MOROCCO  
( PHASE III )

国際協力事業団  
15333  
図書資料室蔵書

DEEP MAGNETIC COMPONENT

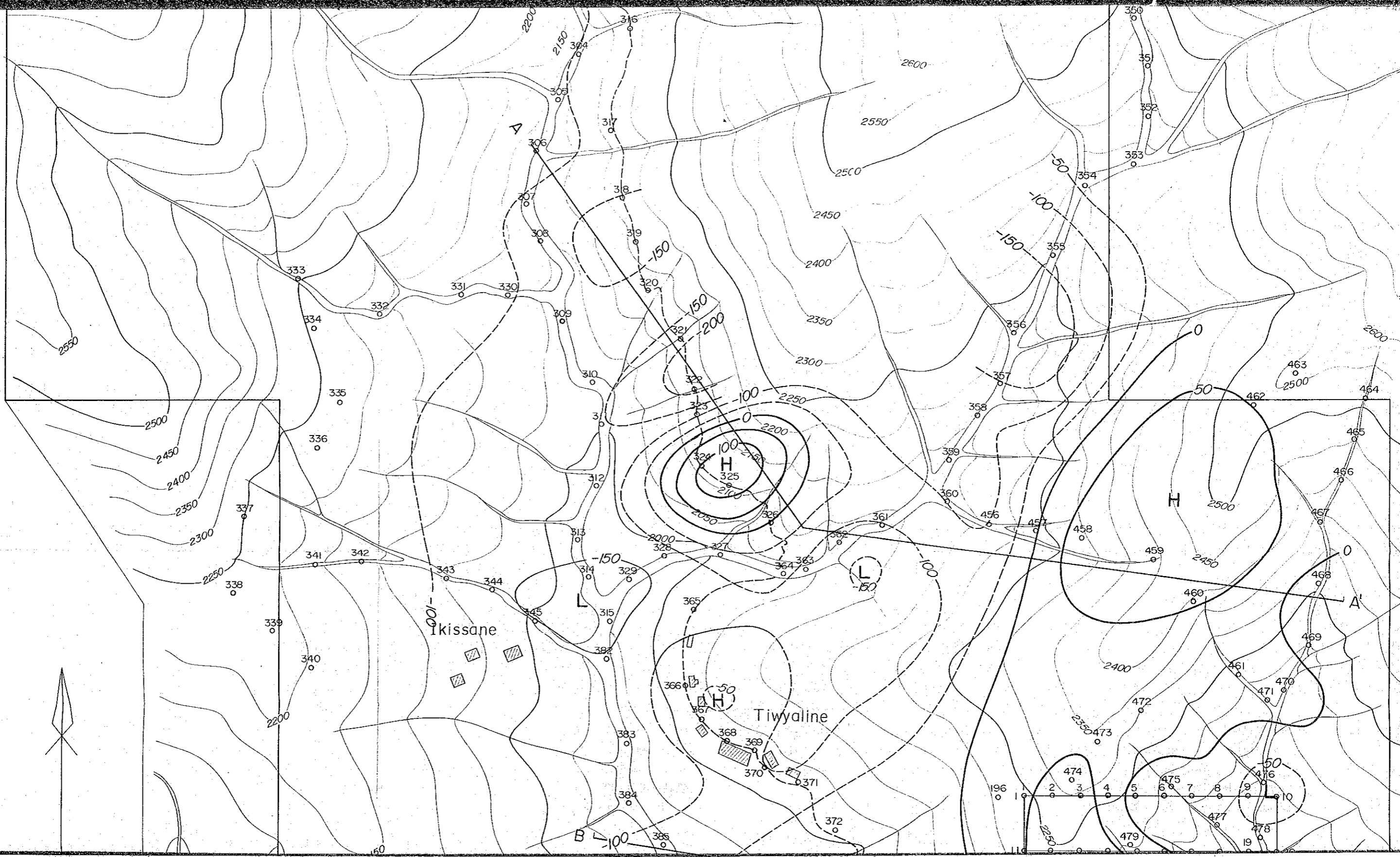


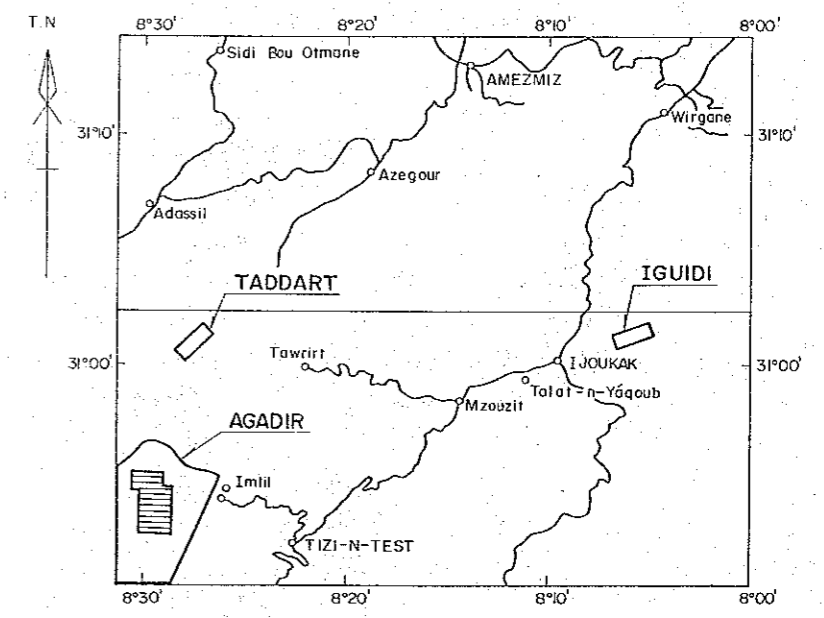
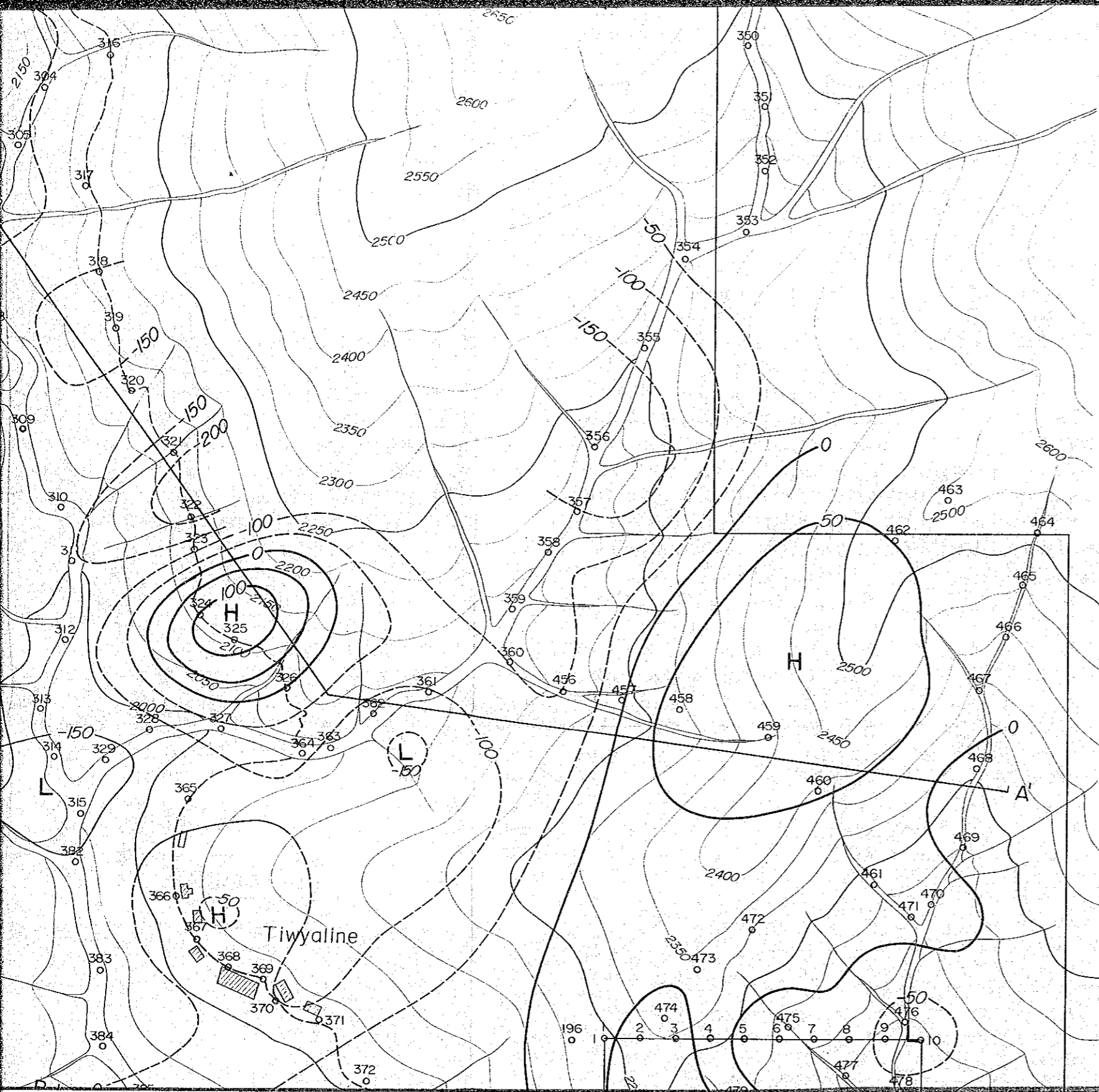
JAPAN INTERNATIONAL COOPERATION AGENCY  
METAL MINING AGENCY OF JAPAN  
JANUARY 1986  
Prepared by MINDECO



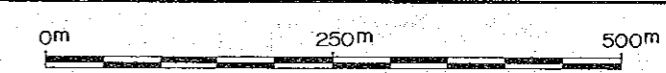
Scale 1 : 5,000








JAPAN INTERNATIONAL COOPERATION AGENCY  
 METAL MINING AGENCY OF JAPAN  
 JANUARY 1986  
 Prepared by MINDECO



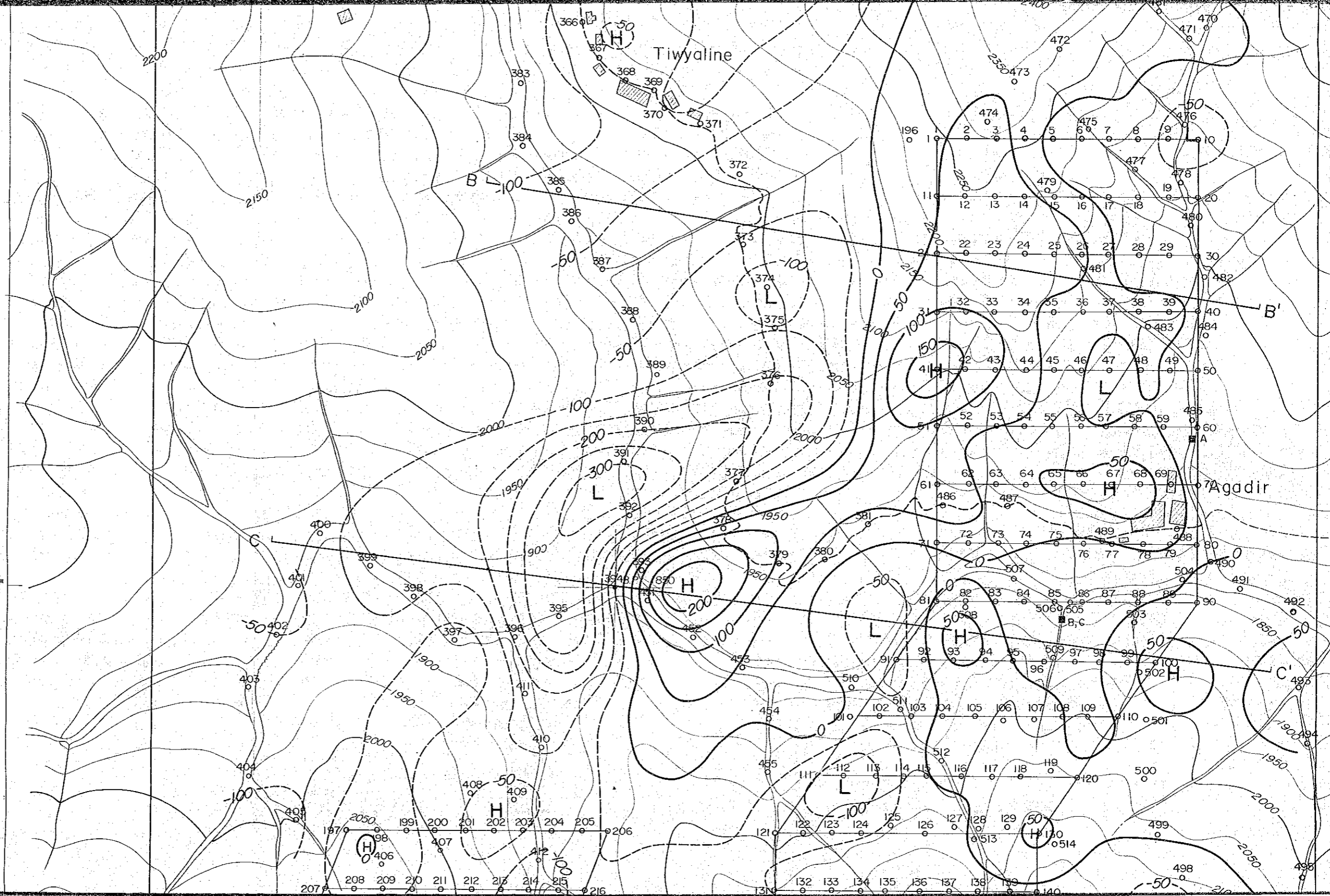
Scale 1 : 5,000

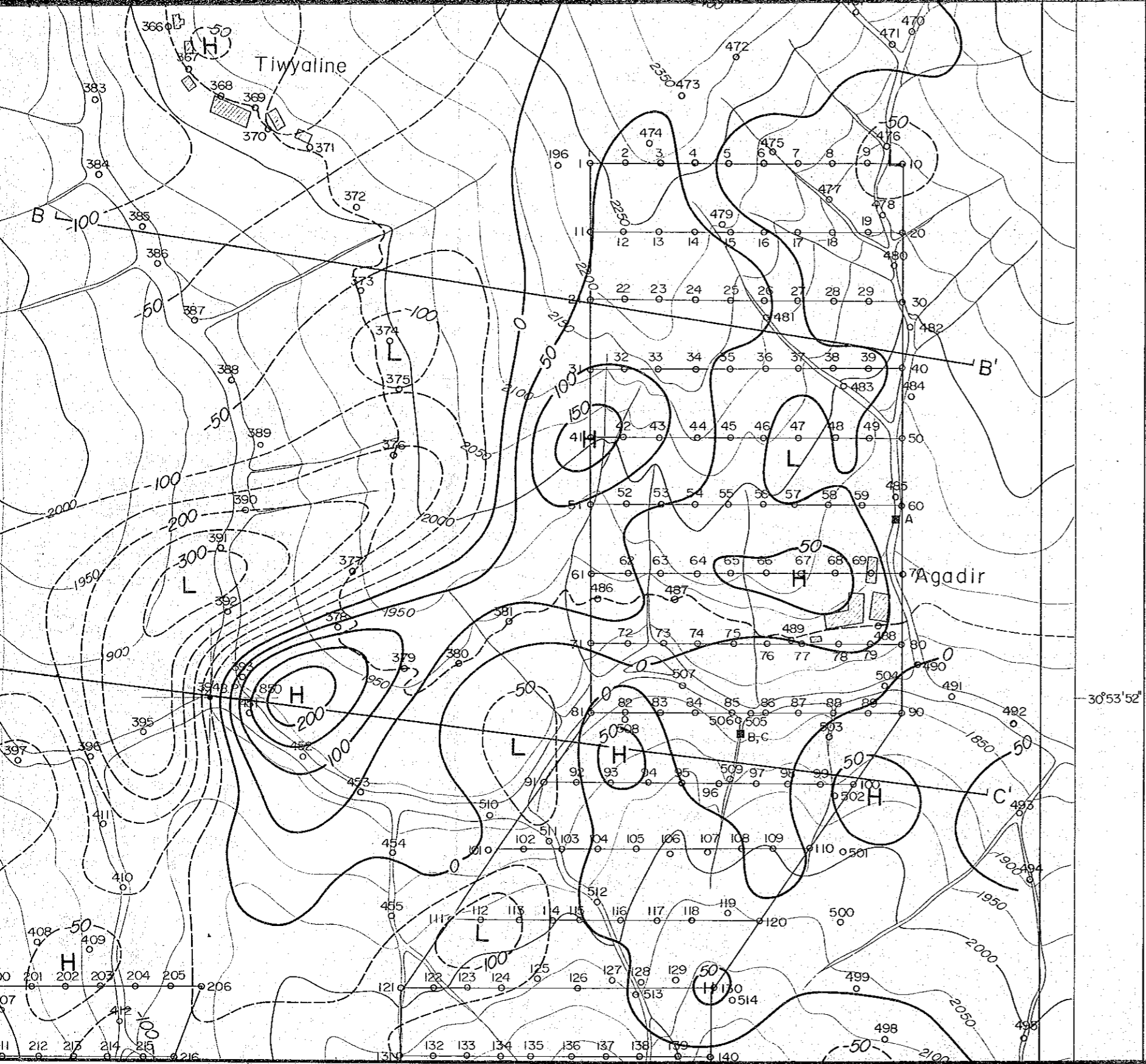
LEGEND

- o Magnetic station
- ~ Iso-Magnetic intensity line
- H High magnetic anomaly
- L Low magnetic anomaly



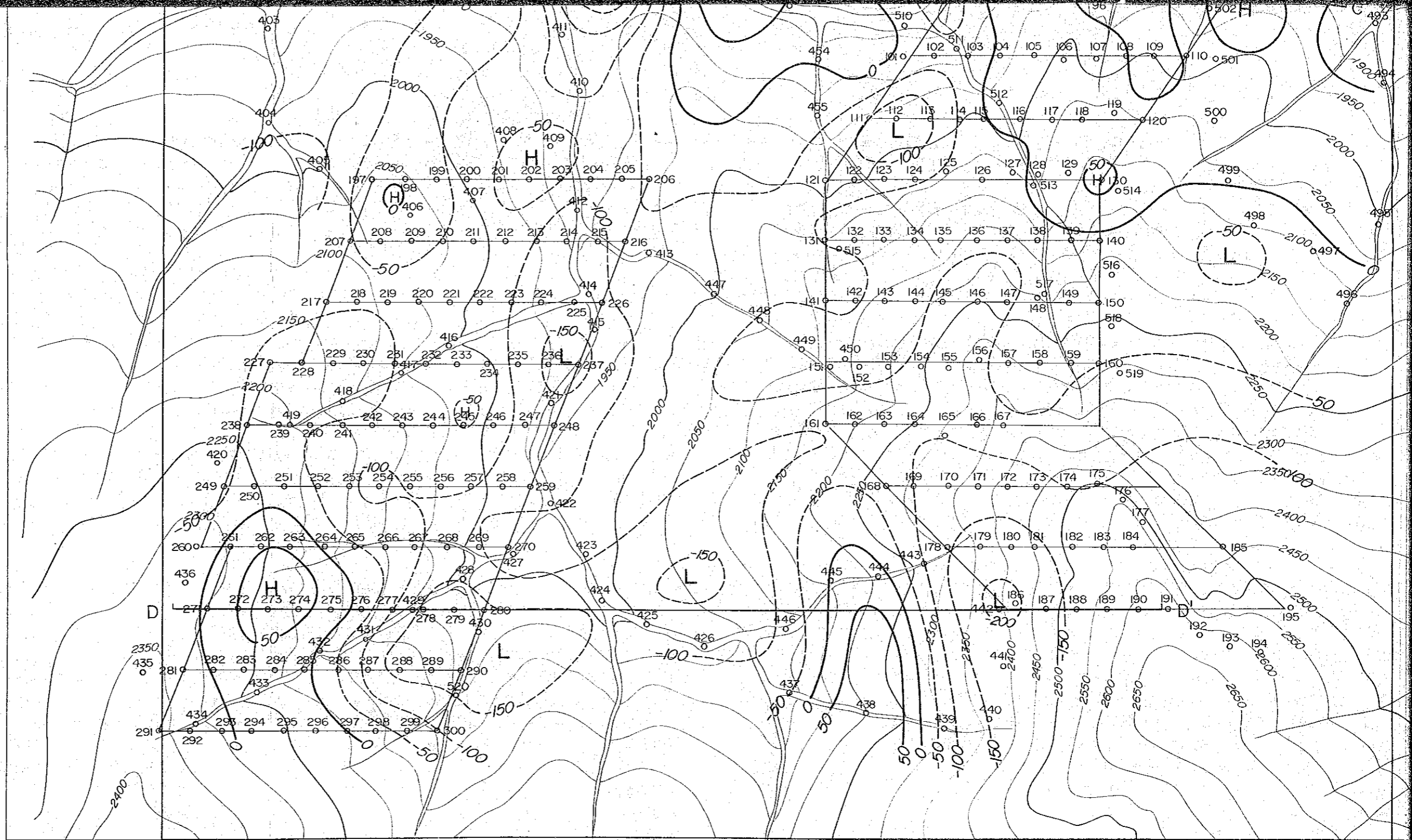
30°53'52"





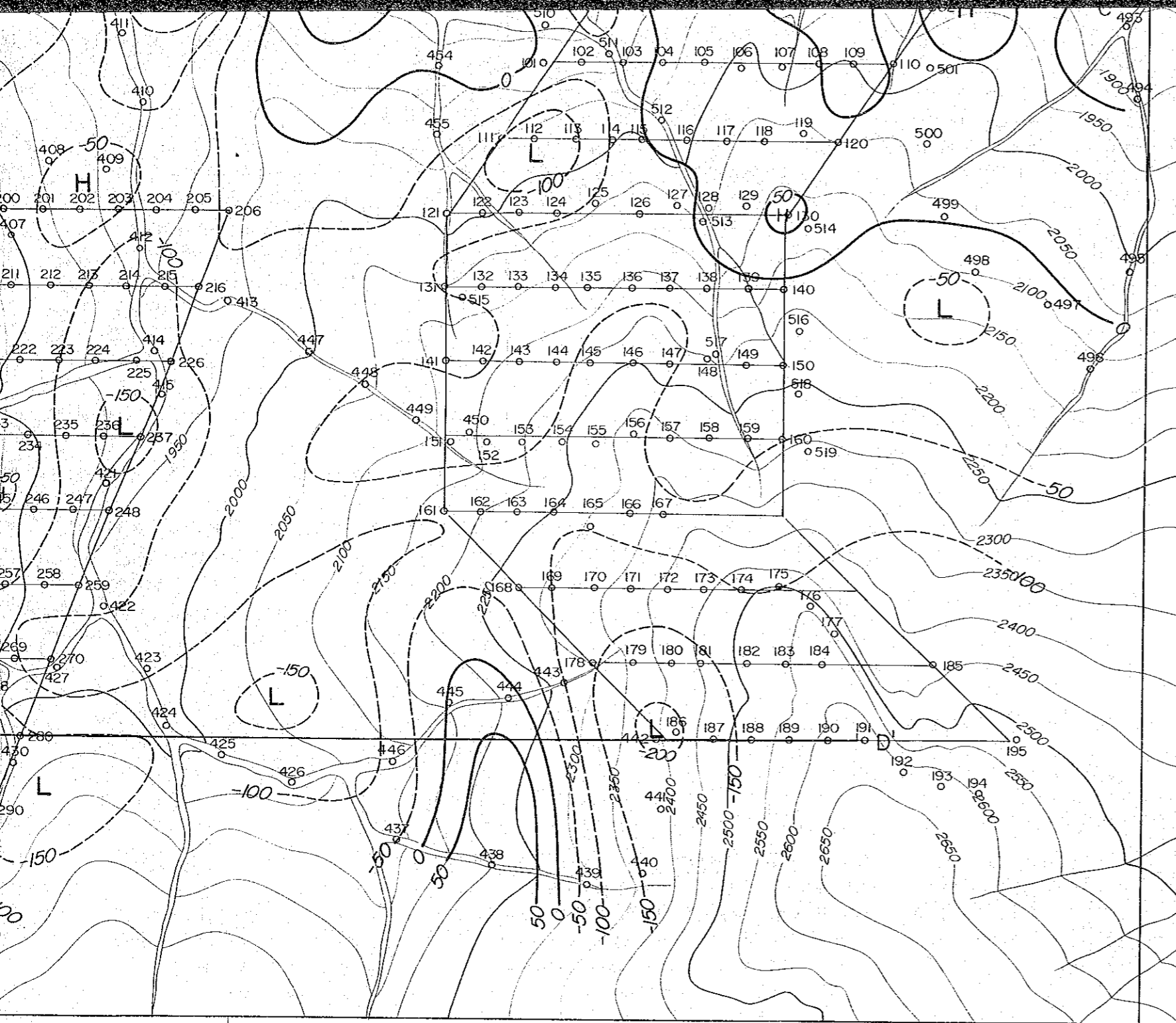
- Magnetic station
- ~ Iso-Magnetic intensity line
- H High magnetic anomaly
- L Low magnetic anomaly
- A A' Profile of subsurface structure

Inclination : 46°N  
 Declination : N7°W  
 Total intensity : 39,900 nT (gamma)



8°29'49"





8°29'49"