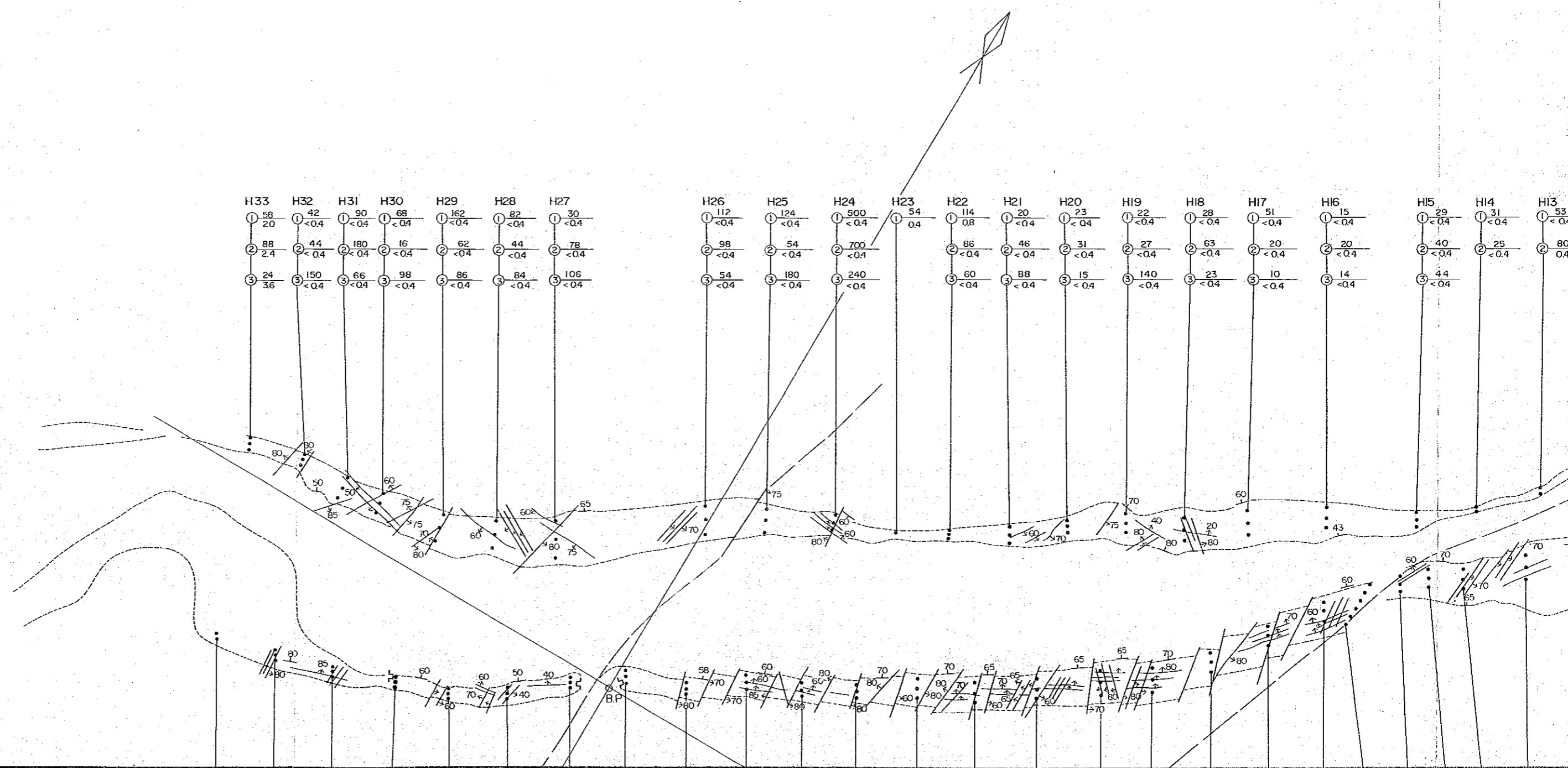
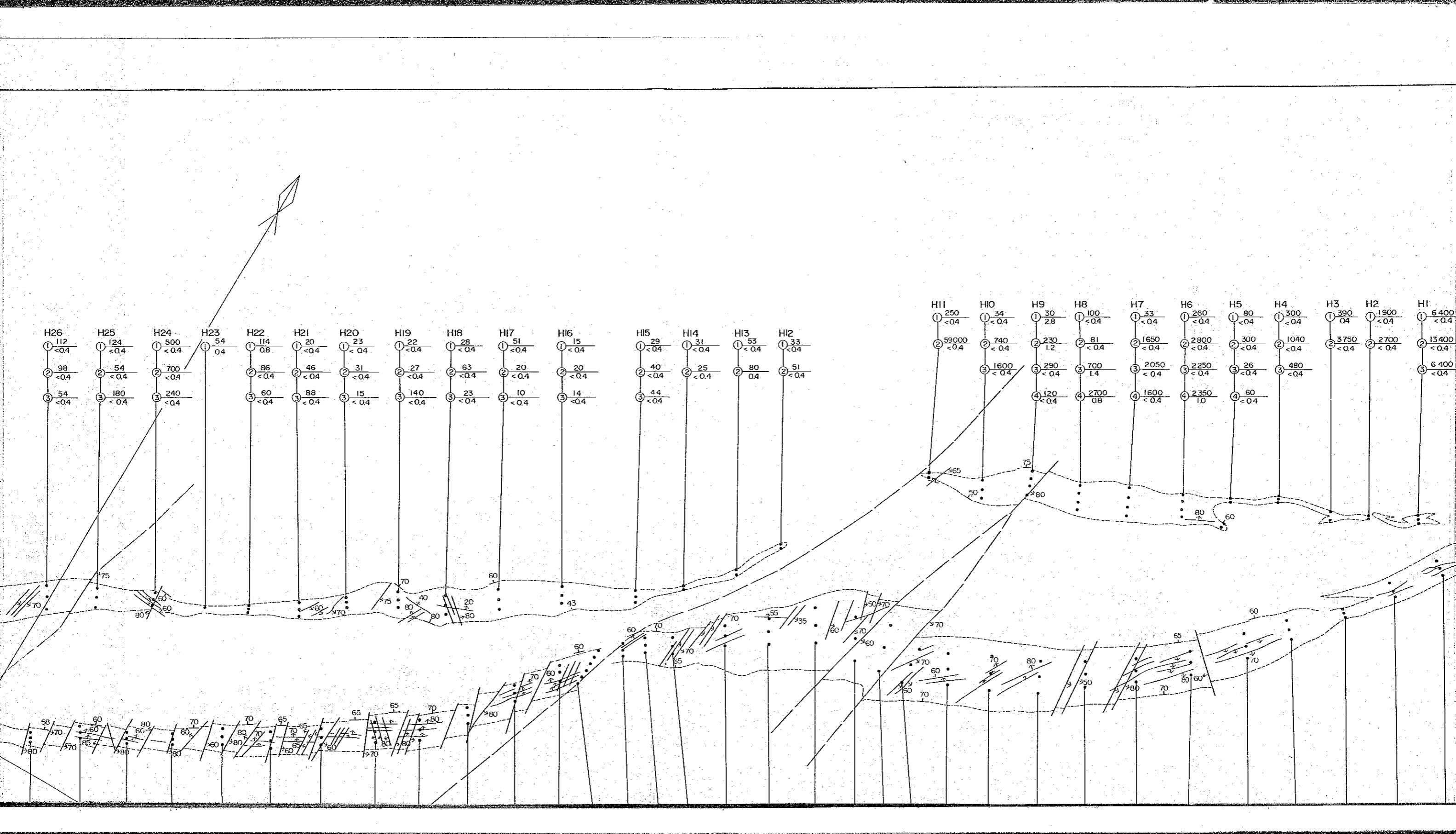


Station	1	2	3
H33	58 20	88 2.4	24 3.6
H32	42 <0.4	44 <0.4	150 <0.4
H31	90 <0.4	180 <0.4	66 <0.4
H30	68 <0.4	16 <0.4	98 <0.4
H29	162 <0.4	62 <0.4	86 <0.4
H28	82 <0.4	44 <0.4	84 <0.4
H27	30 <0.4	78 <0.4	106 <0.4
H26	112 <0.4	98 <0.4	54 <0.4
H25	124 <0.4	54 <0.4	180 <0.4
H24	500 <0.4	700 <0.4	240 <0.4
H23	54 0.4		
H22	114 0.8	86 <0.4	60 <0.4
H21	20 <0.4	46 <0.4	88 <0.4
H20	23 <0.4	31 <0.4	15 <0.4
H19	22 <0.4	27 <0.4	140 <0.4
H18	28 <0.4	63 <0.4	23 <0.4
H17	51 <0.4	20 <0.4	10 <0.4
H16	15 <0.4	20 <0.4	14 <0.4
H15	29 <0.4	40 <0.4	44 <0.4
H14	31 <0.4	25 <0.4	
H13	53 <0.4	80 0.4	

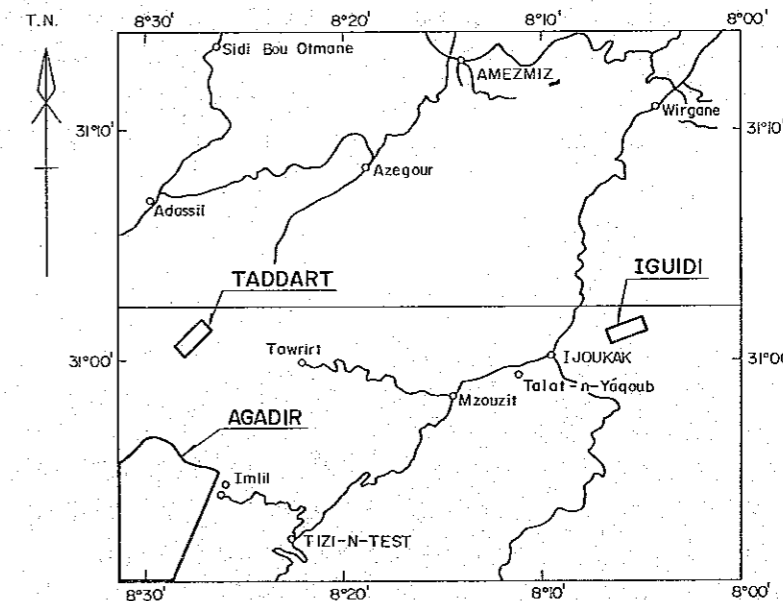





GEOLOGICAL SURVEY  
OF  
HAUT ATLAS OCCIDENTAL AREA, MOROCCO  
( PHASE III )

国際協力事業団  
15333  
図書資料室蔵書

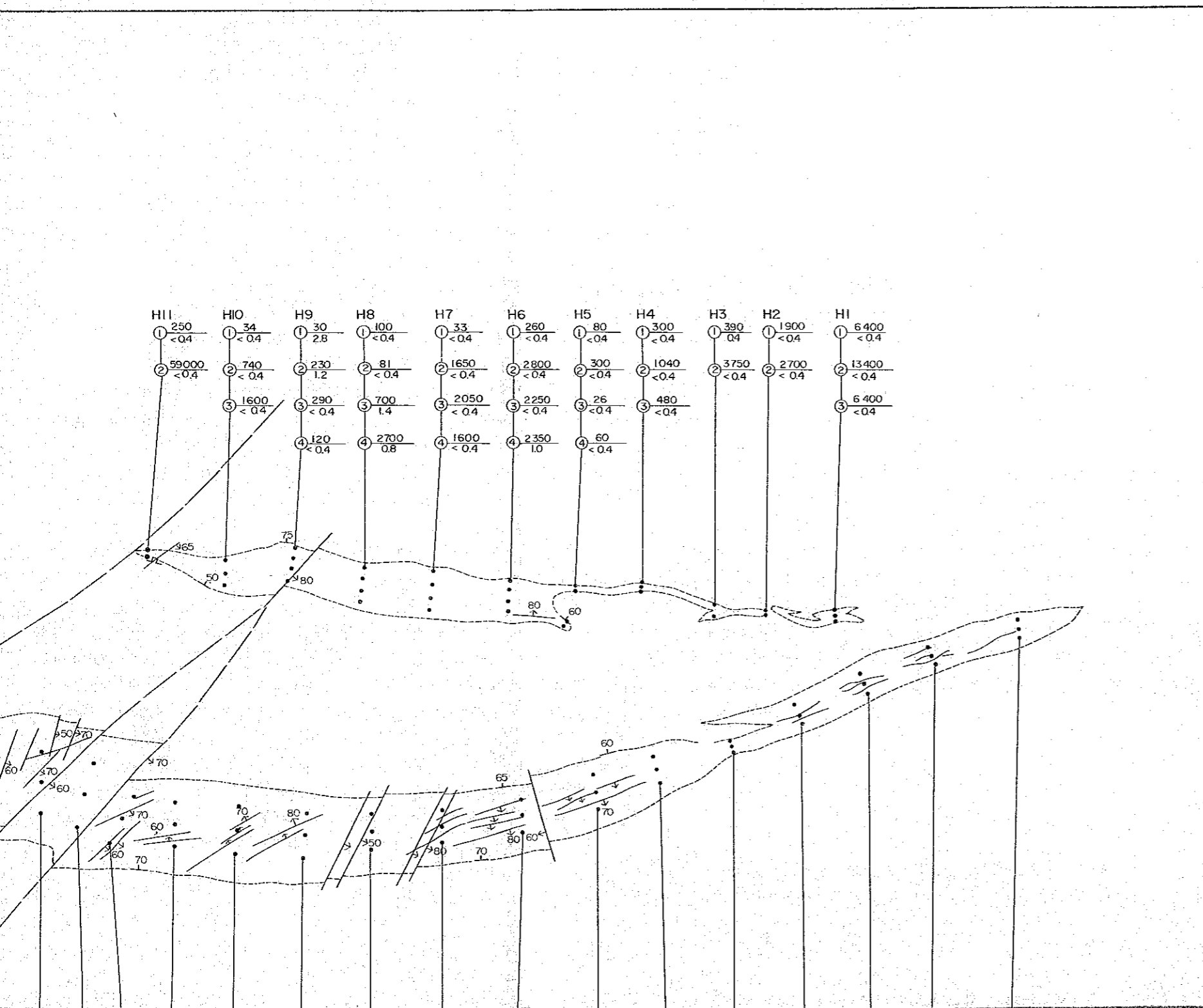
LOCATION AND ASSAY MAP  
OF GEOCHEMICAL SAMPLES  
IN IGUIDI SECTOR

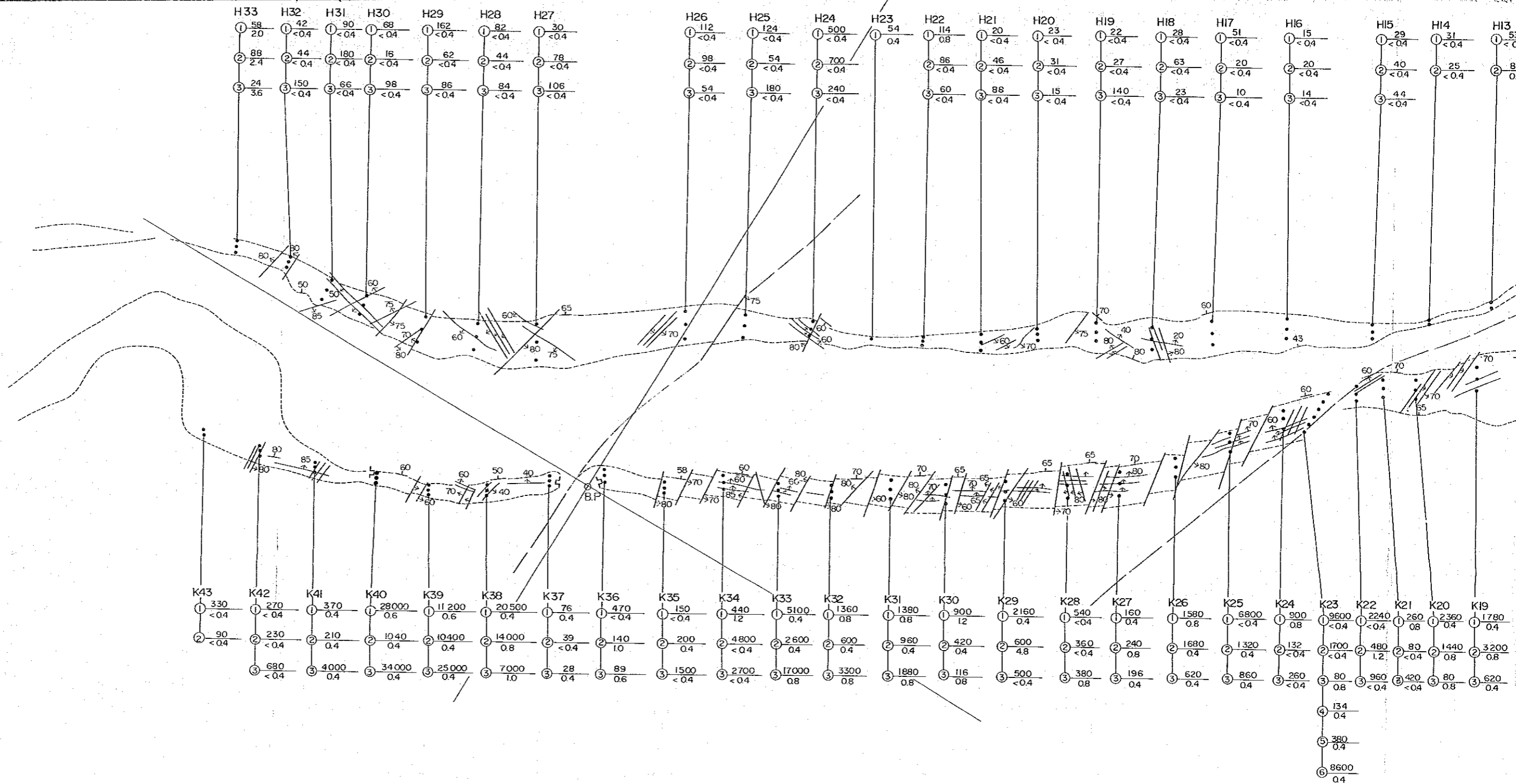


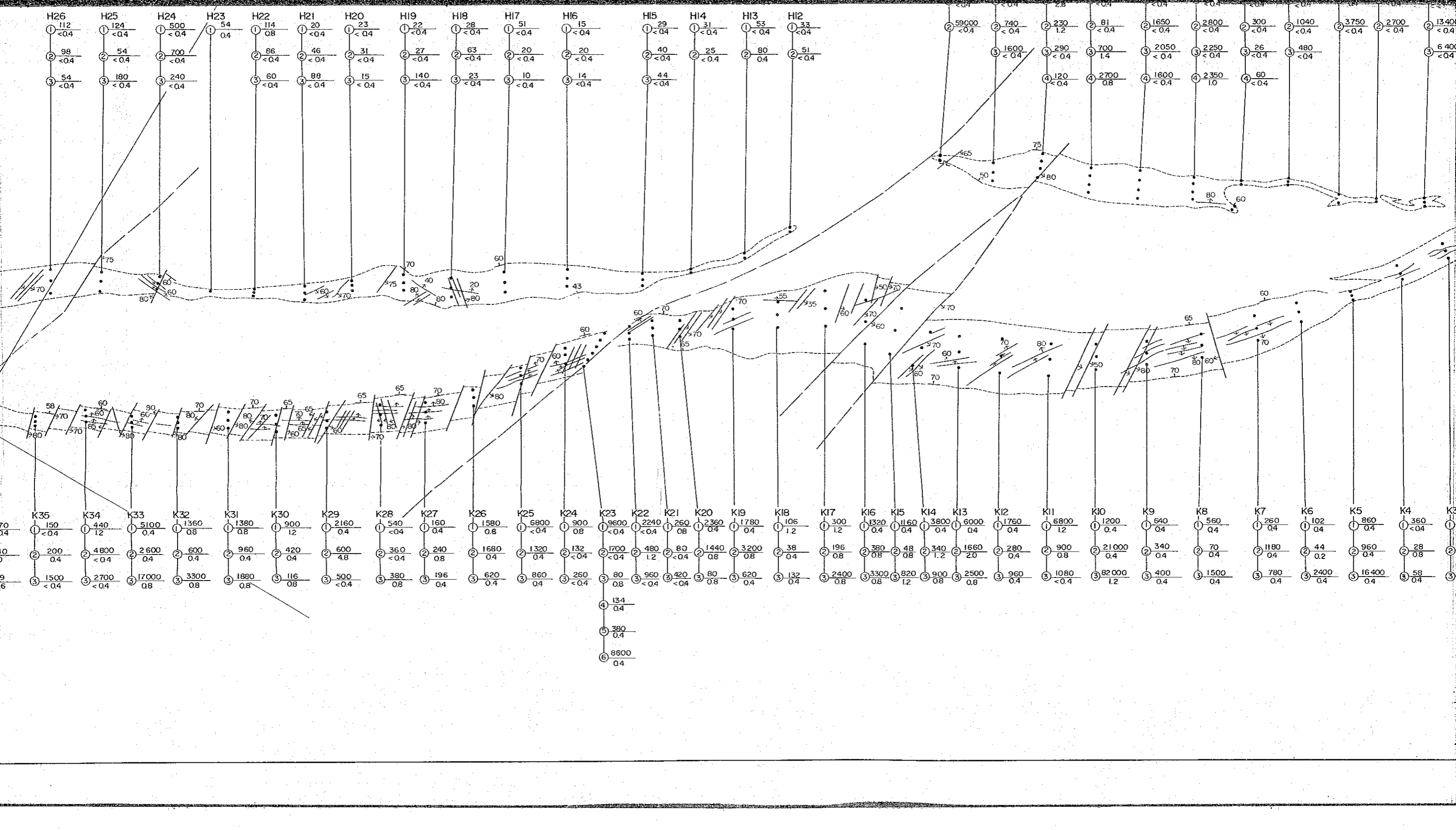
JAPAN INTERNATIONAL COOPERATION AGENCY  
METAL MINING AGENCY OF JAPAN  
JANUARY 1986  
Prepared by MINDECO

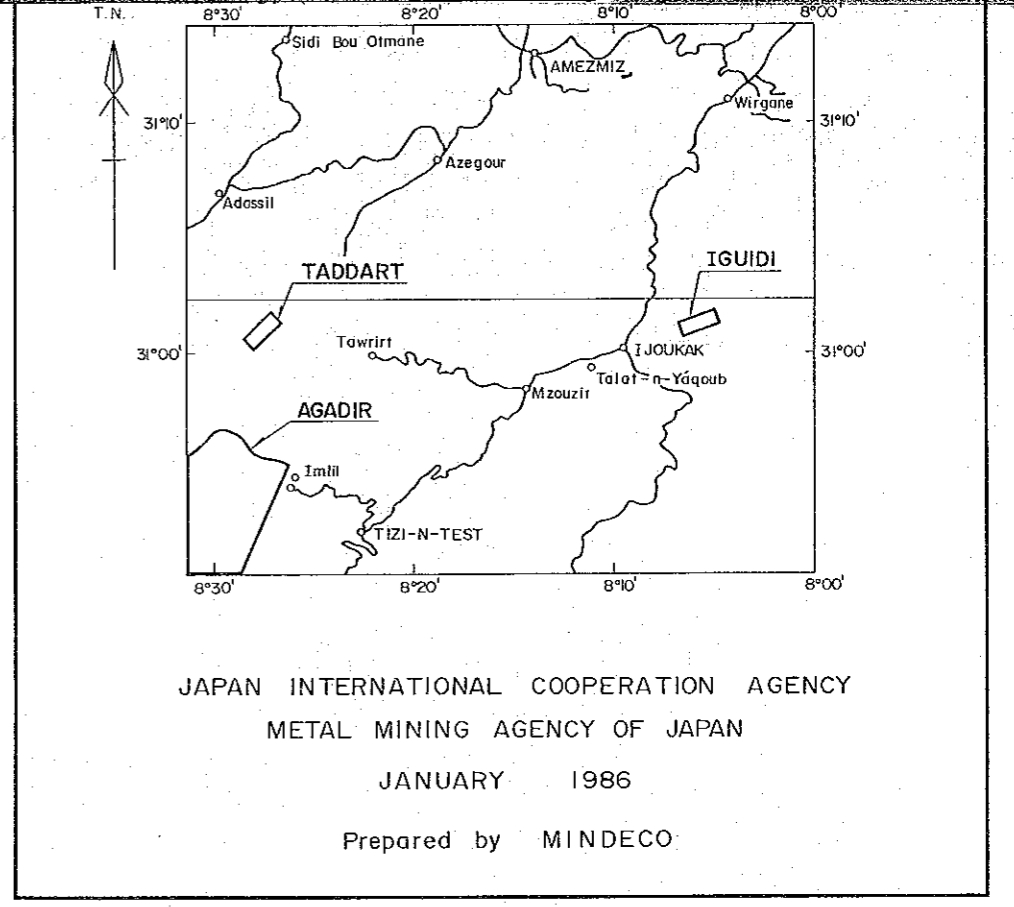
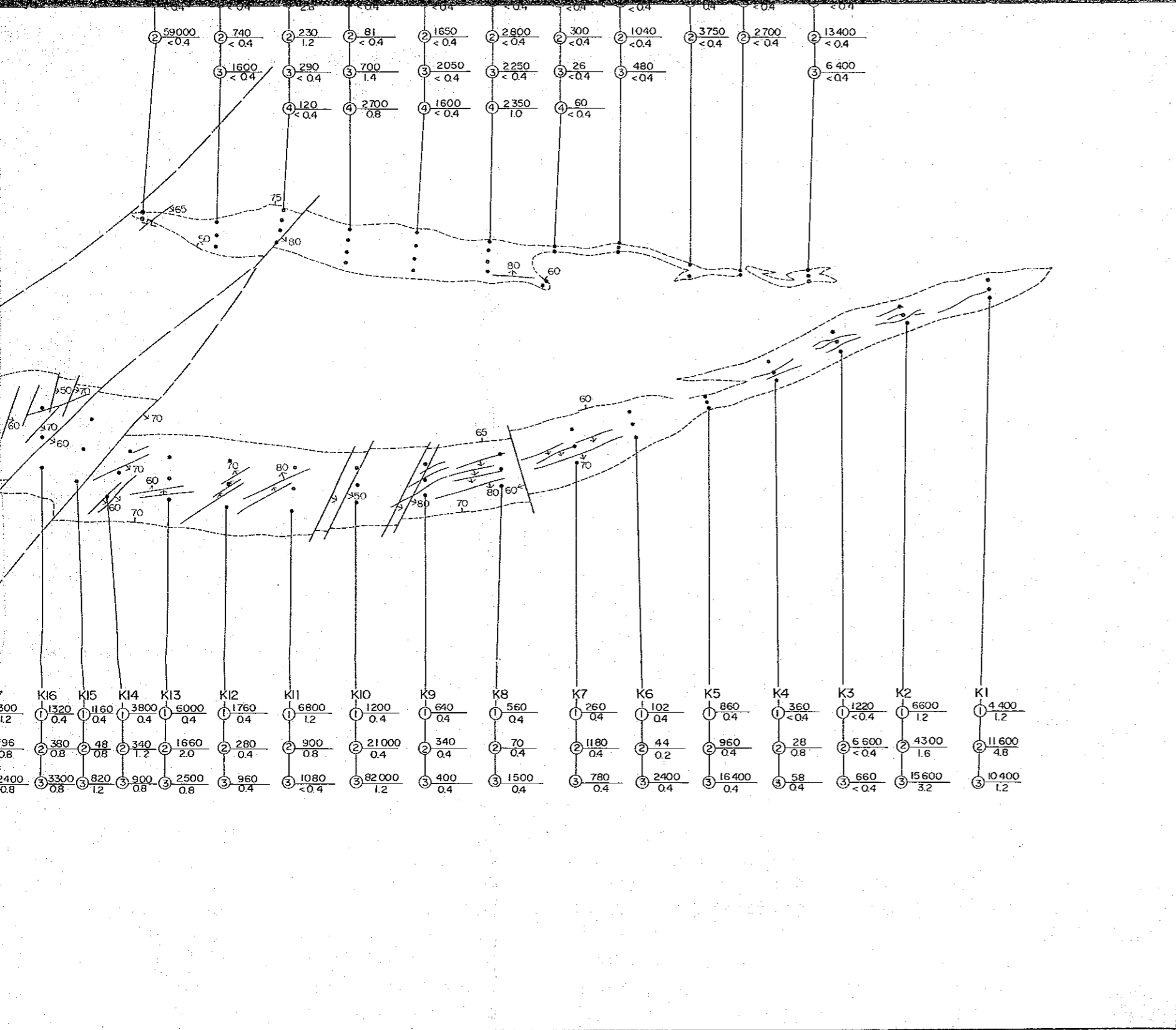


Scale 1 : 2,500

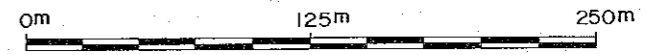








JAPAN INTERNATIONAL COOPERATION AGENCY  
 METAL MINING AGENCY OF JAPAN  
 JANUARY 1986  
 Prepared by MINDECO

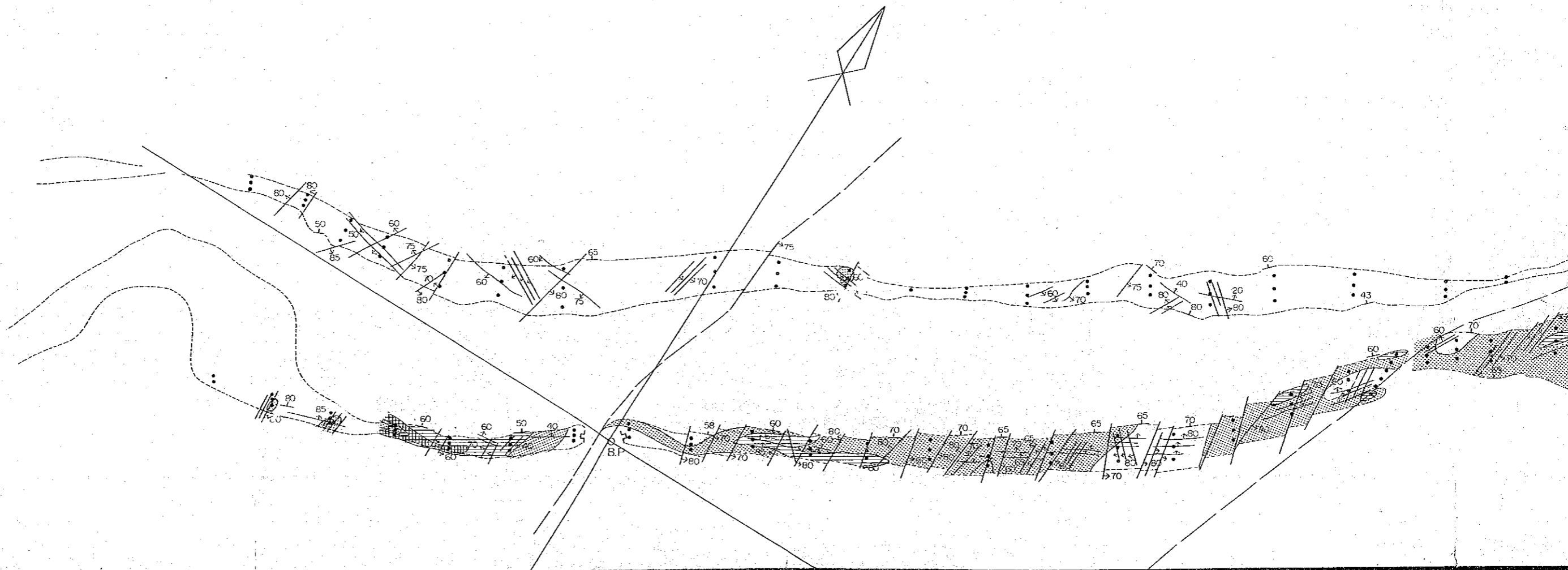


Scale 1 : 2,500

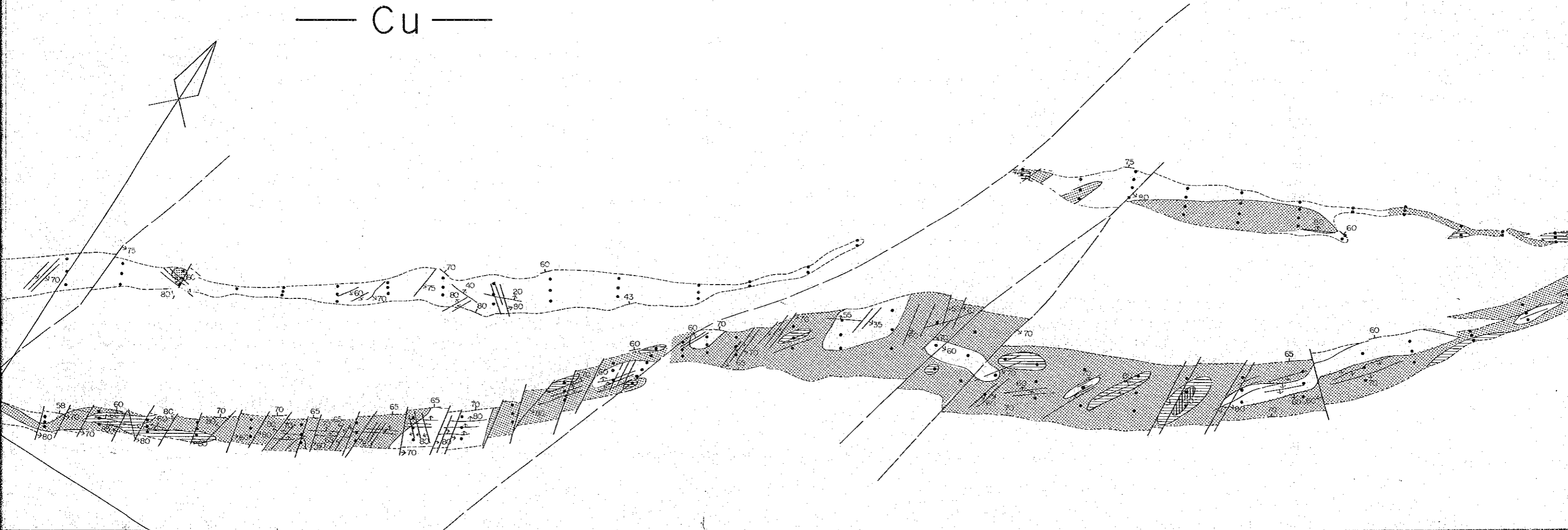
LEGEND

- dolomite
- fault
- fissure, joint
- sample point
- sample No
- Cu ppm
- Ag ppm

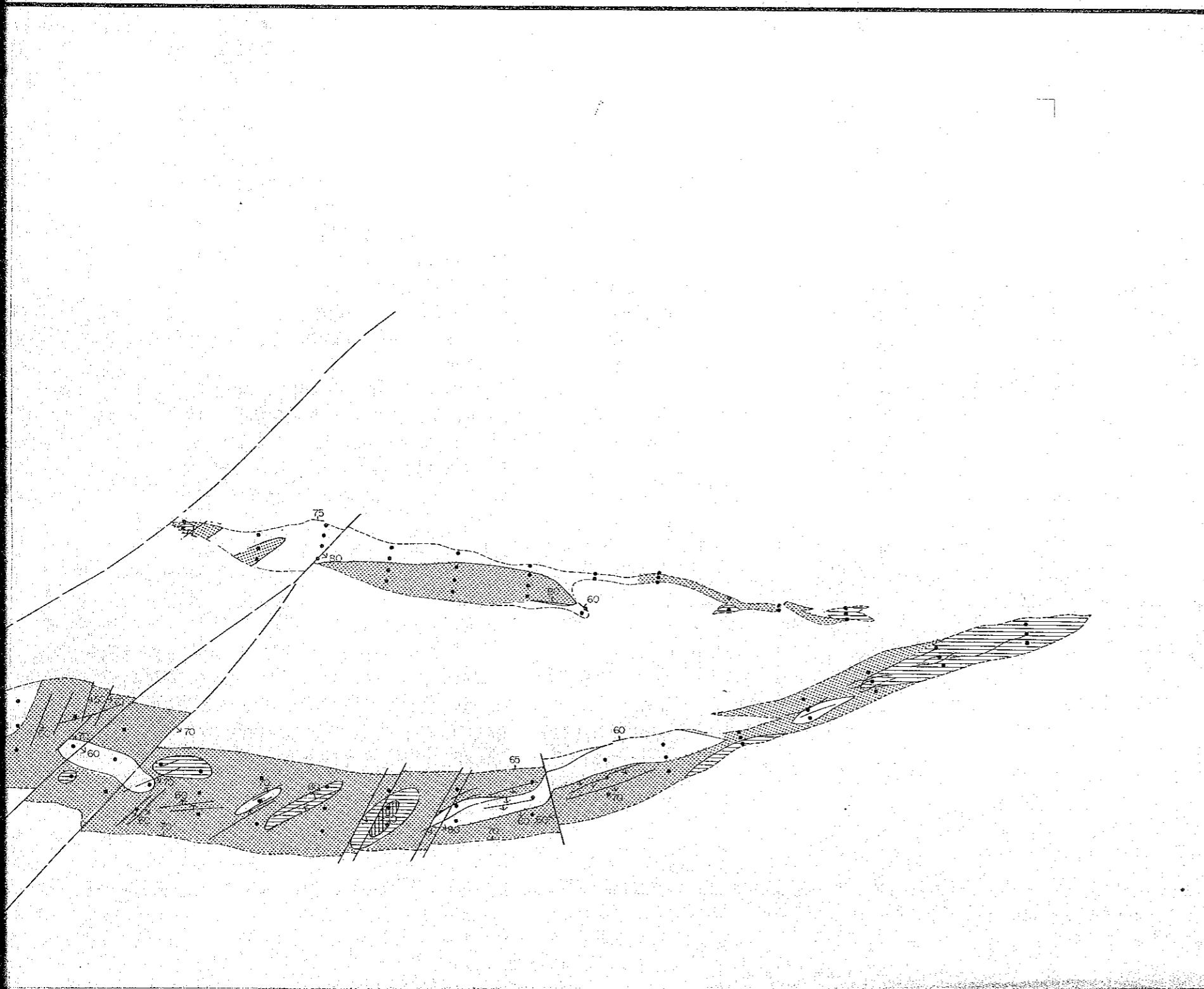
— Cu —



— Cu —





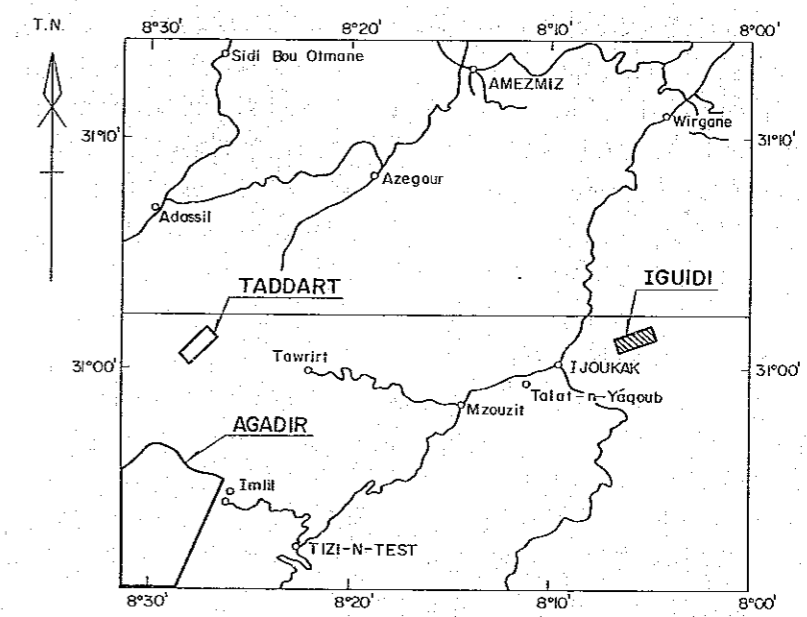


PL. I - 2 - 3

GEOLOGICAL SURVEY  
 OF  
 HAUT ATLAS OCCIDENTAL AREA, MOROCCO  
 ( PHASE III )

国際協力事業団  
 15333  
 図書資料室蔵書

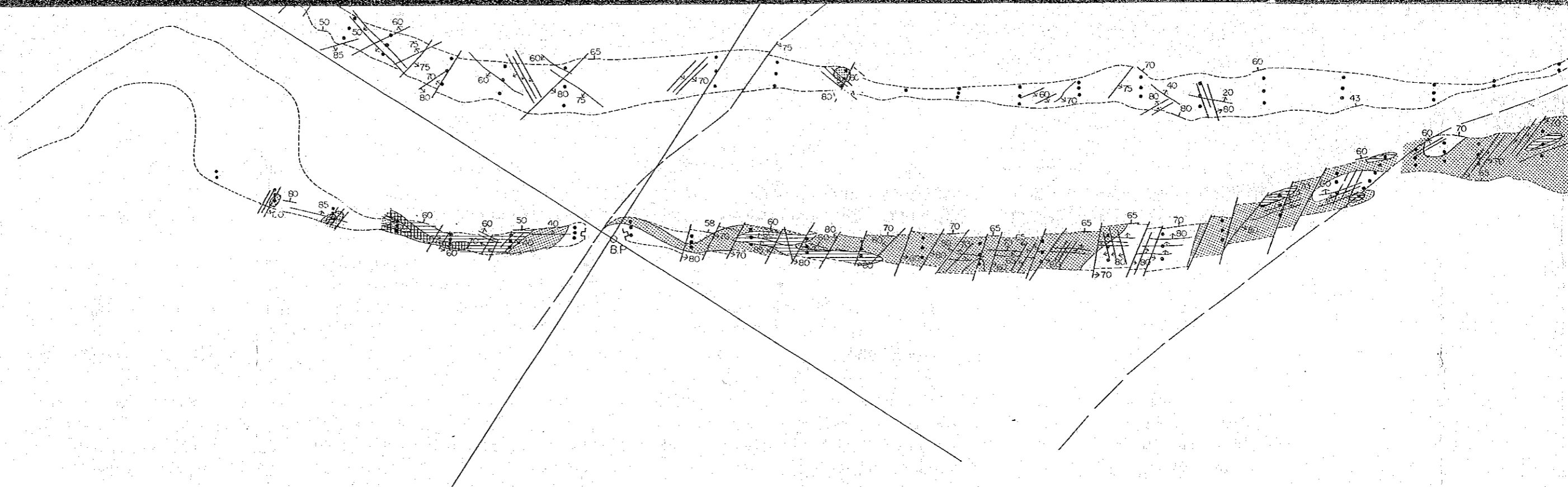
GEOCHEMICAL CONTOUR MAP  
 OF IGUIDI SECTOR



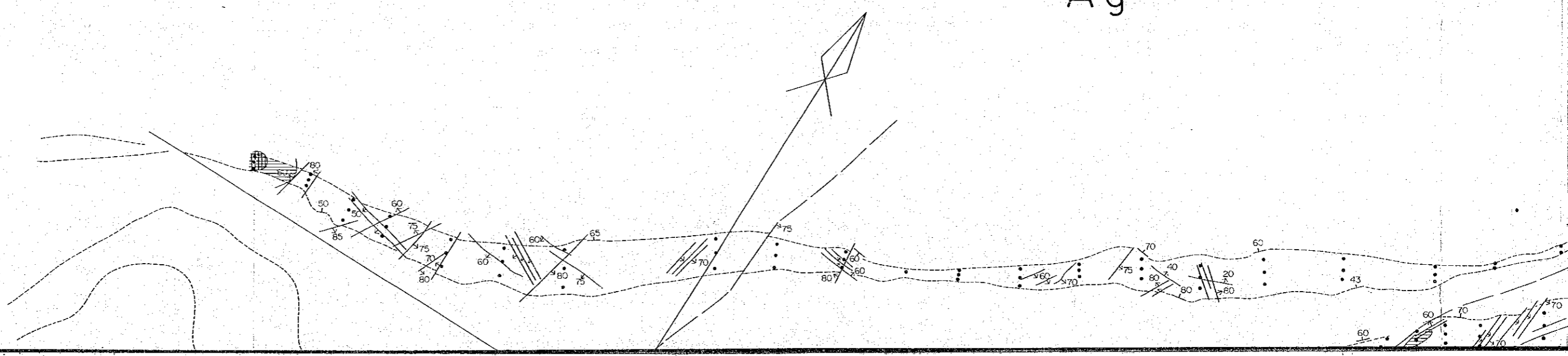
JAPAN INTERNATIONAL COOPERATION AGENCY  
 METAL MINING AGENCY OF JAPAN  
 JANUARY 1986  
 Prepared by MINDECO

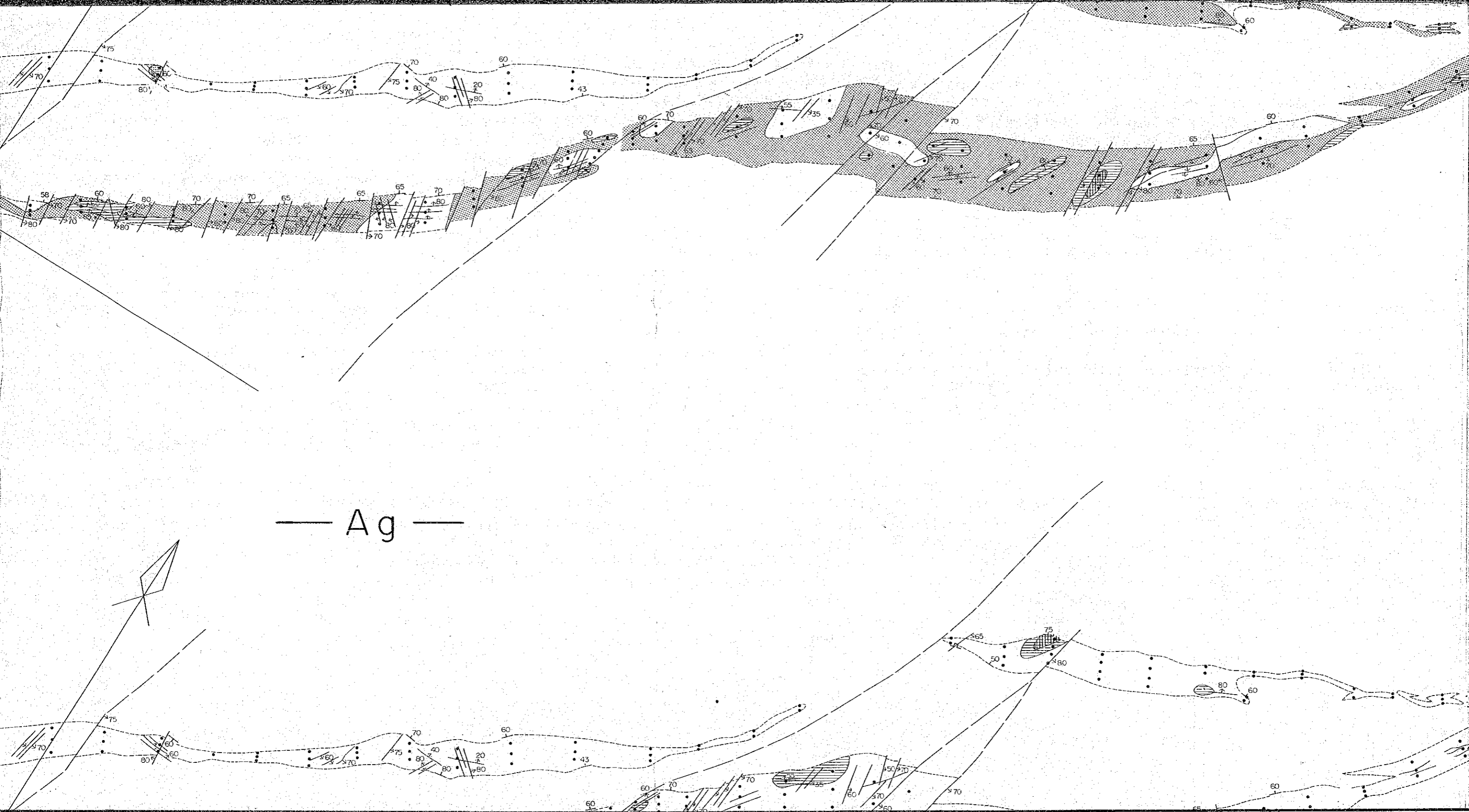


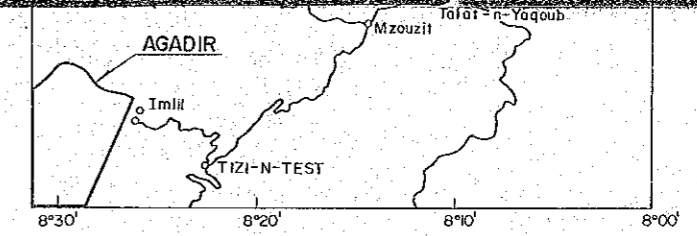
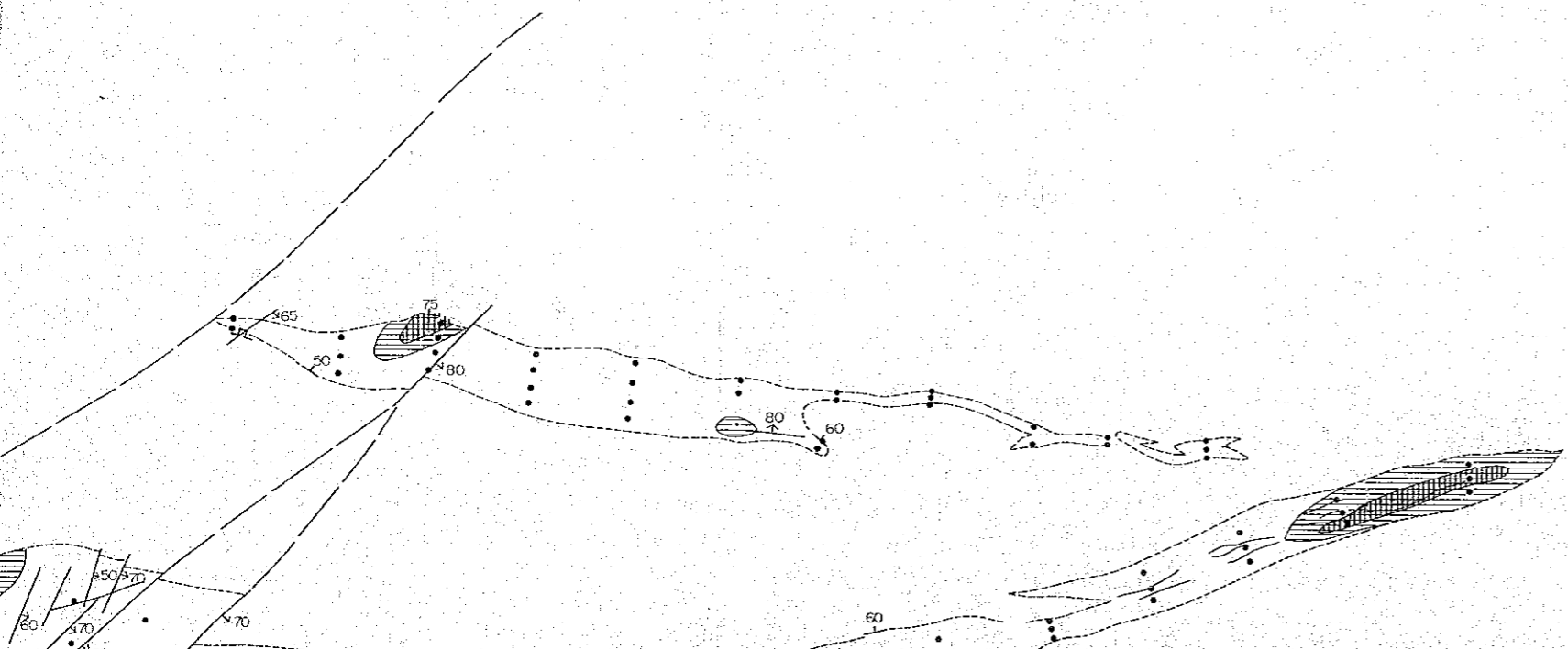
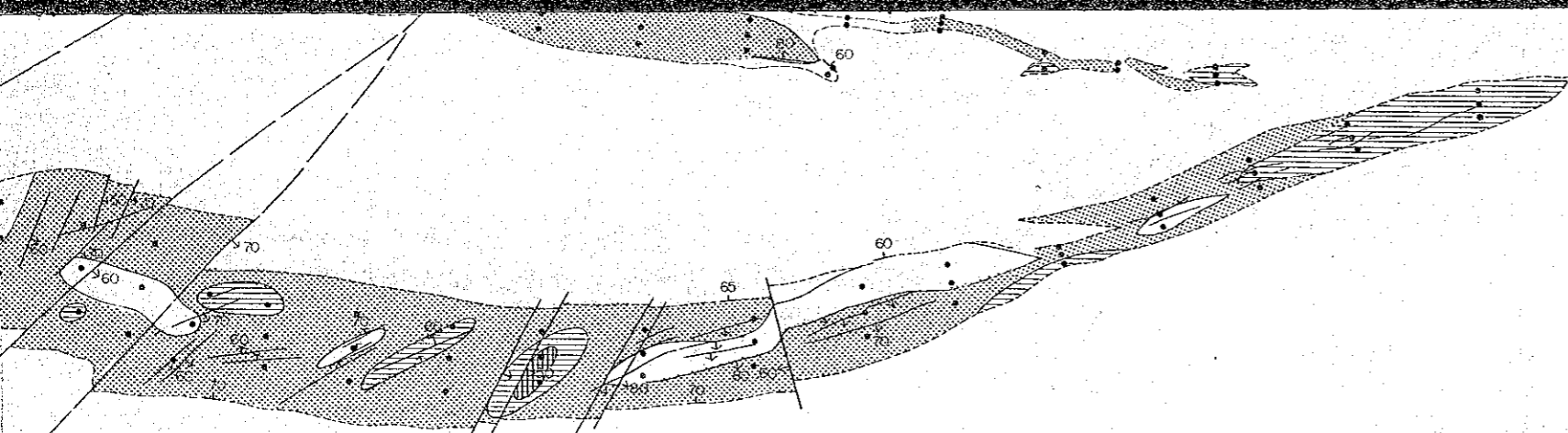
Scale 1 : 2,500



— Ag —











JAPAN INTERNATIONAL COOPERATION AGENCY  
 METAL MINING AGENCY OF JAPAN  
 JANUARY 1986  
 Prepared by MINDECO






Scale 1 : 2,500

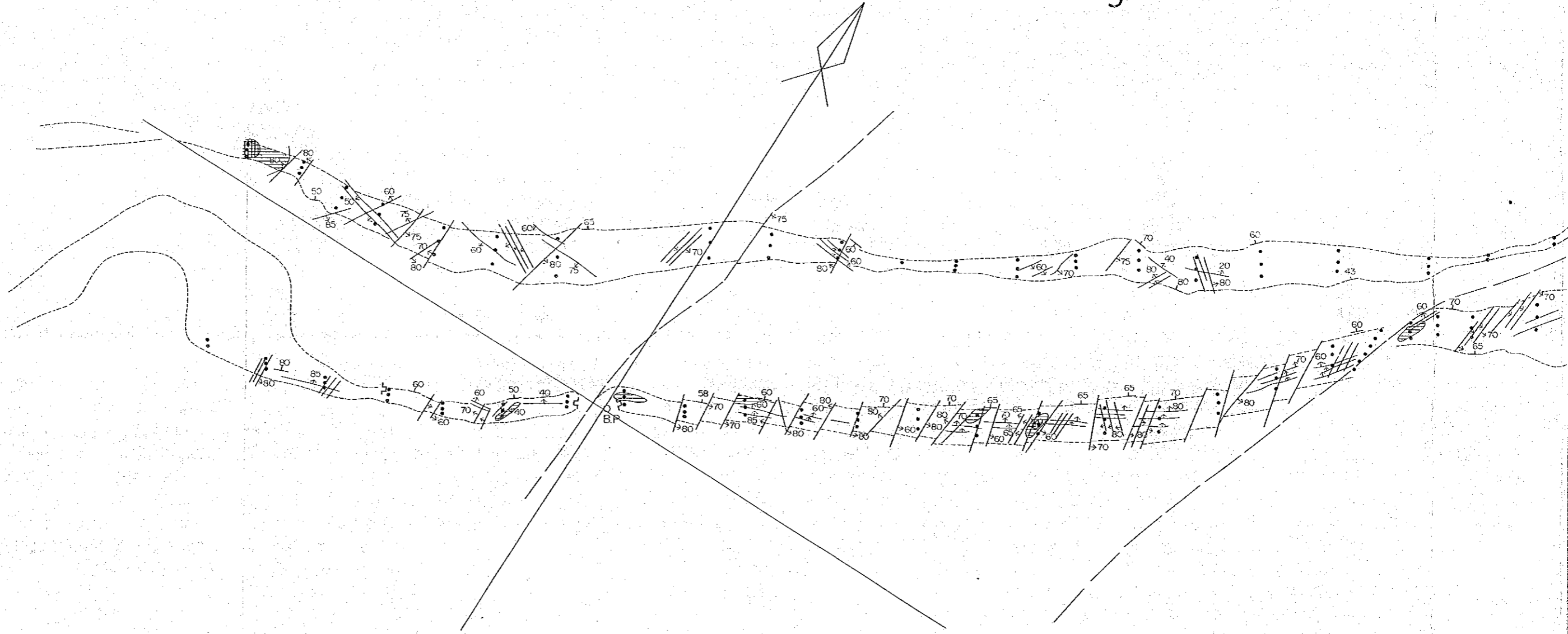
LEGEND

-  dolomite
-  fault
-  fissure, joint
-  sample point

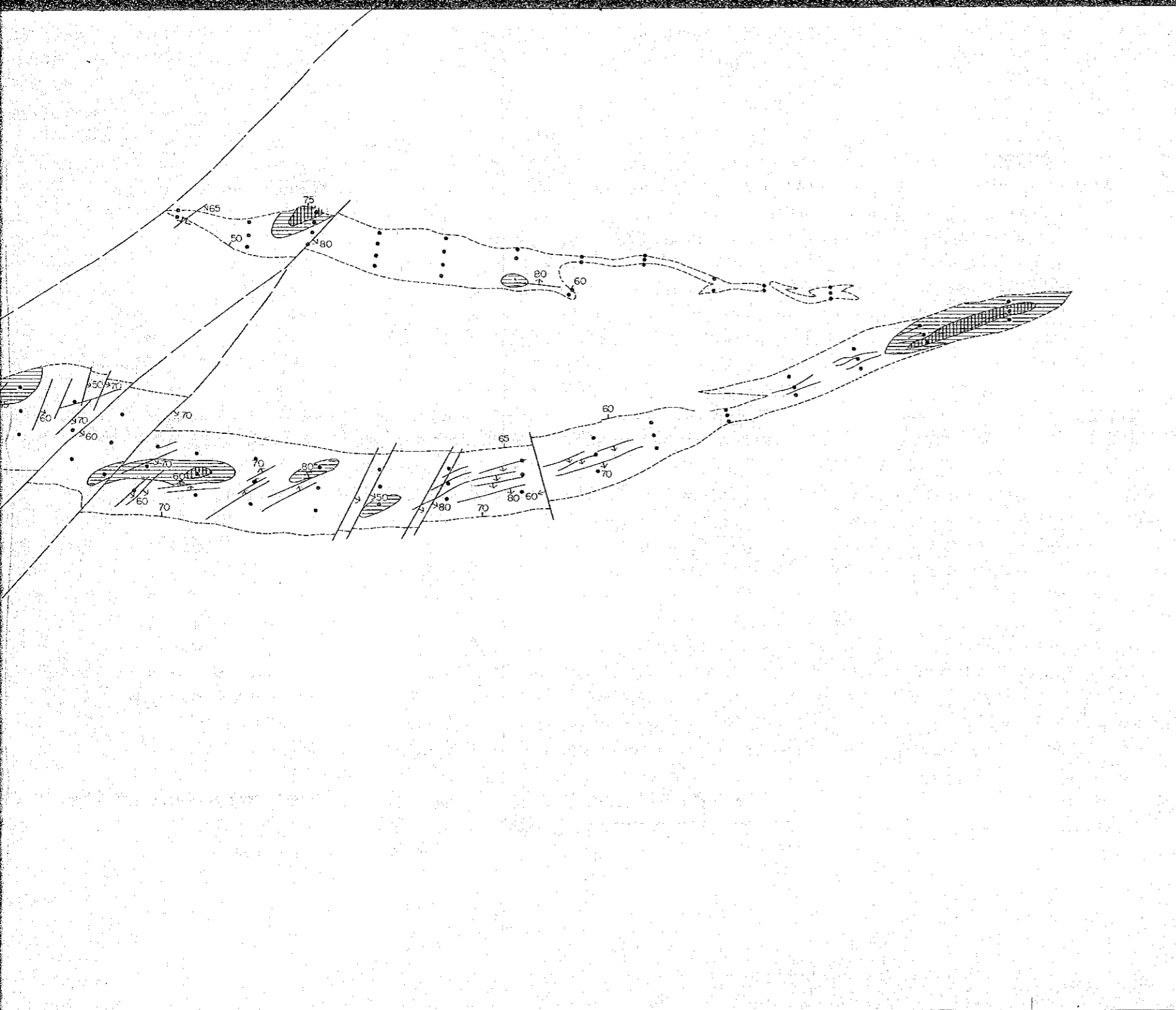
classification of anomalies



- Cu —
-  strong anomaly  $20606 < \text{Cu} \leq 2877 \text{ ppm}$
-  weak anomaly  $2877 < \text{Cu} \leq 20606 \text{ ppm}$
-  indication  $402 < \text{Cu} \leq 2877 \text{ ppm}$

— Ag —












 fissure, joint  
 sample point

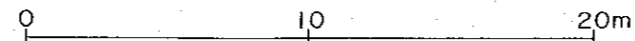
classification of anomalies

— Cu —  
 strong anomaly  $20606 < \text{Cu} < \text{ppm}$   
 weak anomaly  $2877 < \text{Cu} \leq 20606 \text{ ppm}$   
 indication  $402 < \text{Cu} \leq 2877 \text{ ppm}$


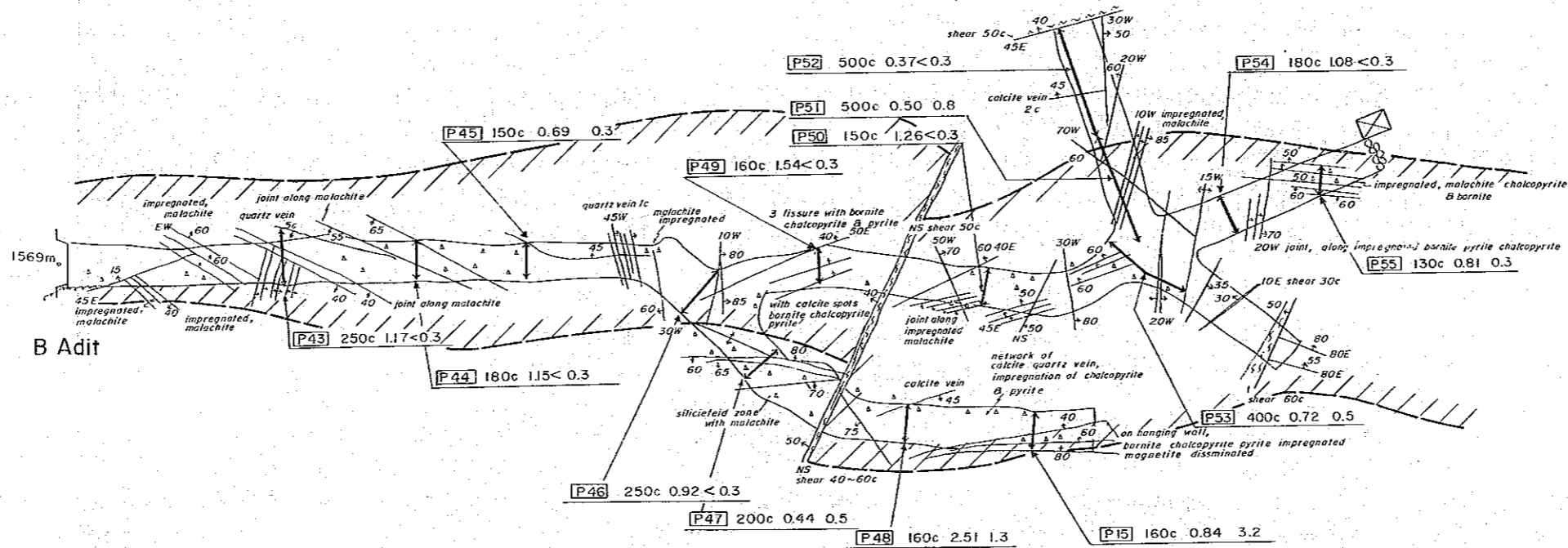
— Ag —  
 strong anomaly  $2 \frac{\text{g}}{\text{t}} < \text{Ag}$   
 weak anomaly  $1 \frac{\text{g}}{\text{t}} < \text{Ag} \leq 2 \frac{\text{g}}{\text{t}}$

# Detailed Sketch

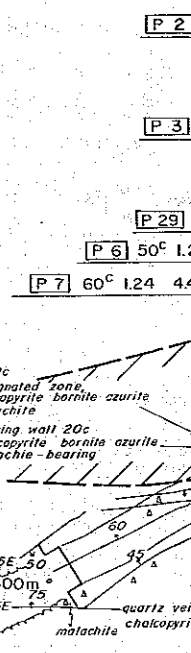
## B Adit



1 : 200



1 : 500



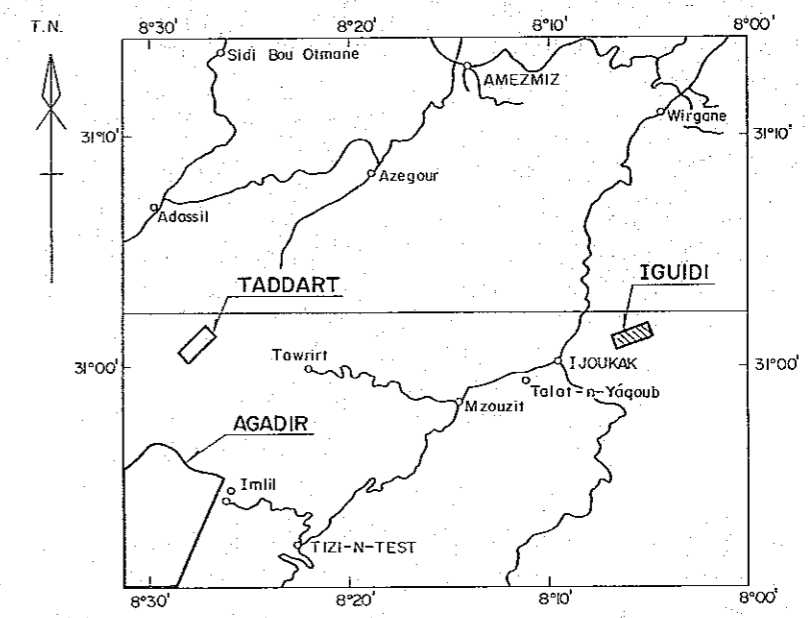




GEOLOGICAL SURVEY  
OF  
HAUT ATLAS OCCIDENTAL AREA, MOROCCO  
( PHASE III )


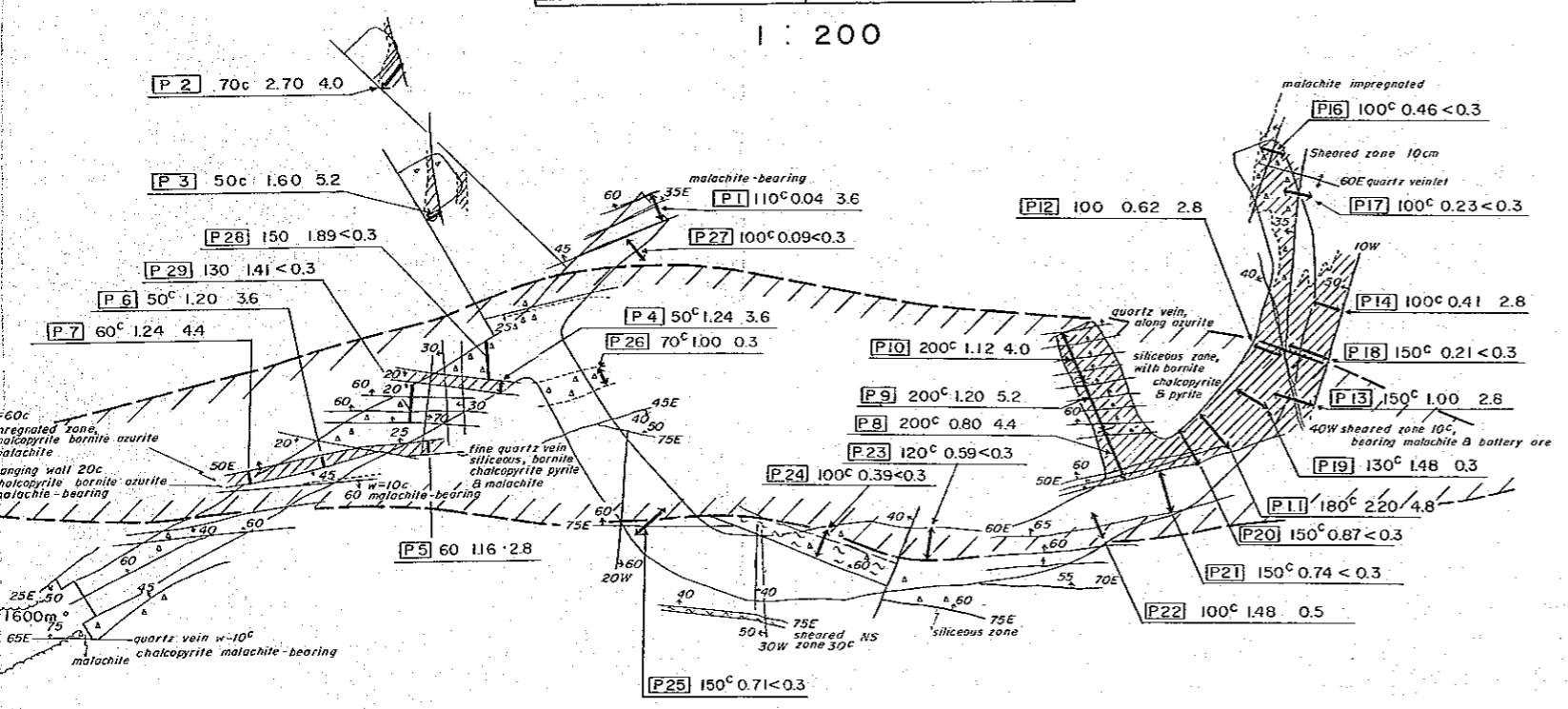
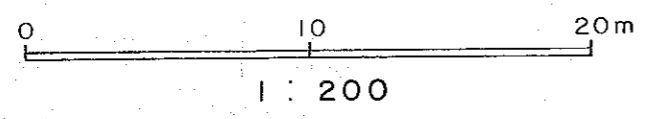
国際協力事業団  
15333  
図書 科室蔵書

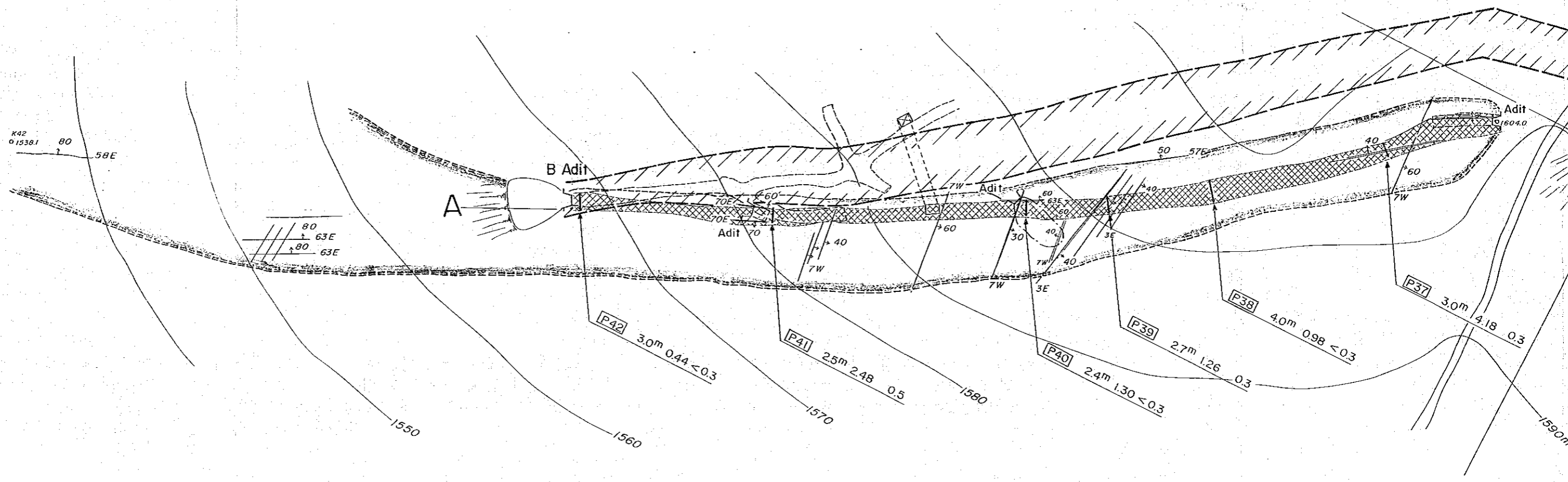
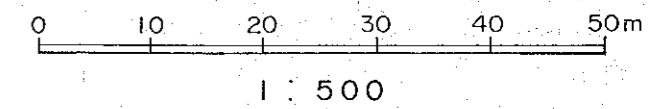
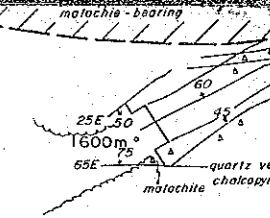
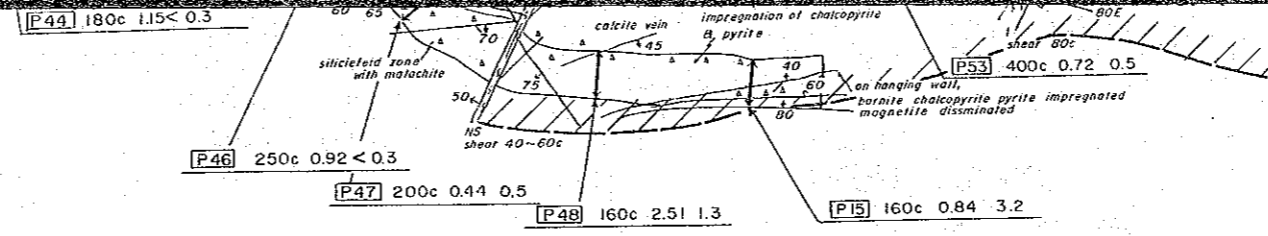
DETAILED SKETCH  
OF  
IGUIDI MINE



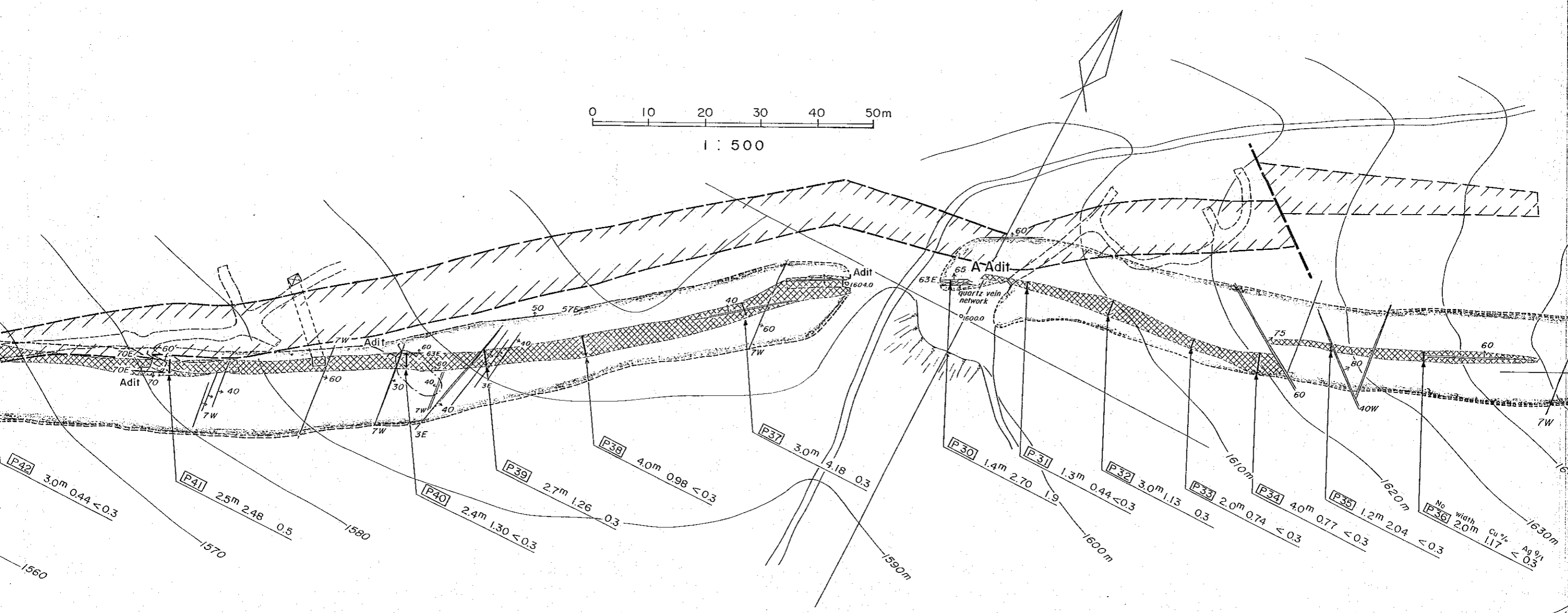
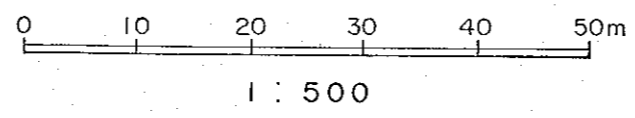
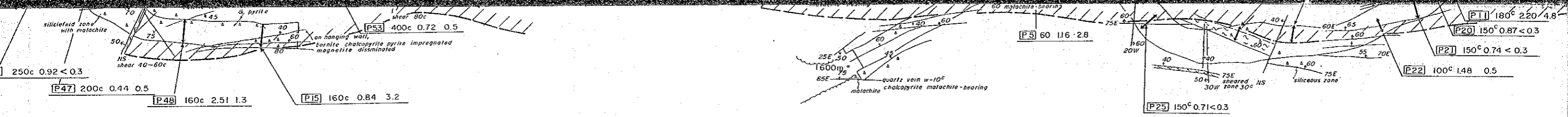
JAPAN INTERNATIONAL COOPERATION AGENCY  
METAL MINING AGENCY OF JAPAN  
JANUARY 1986  
Prepared by MINDECO

A Adit

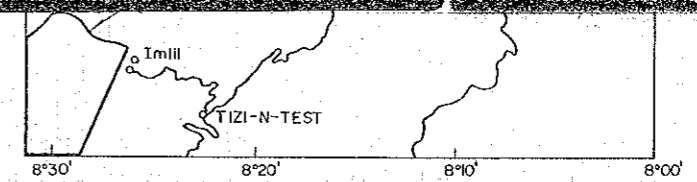
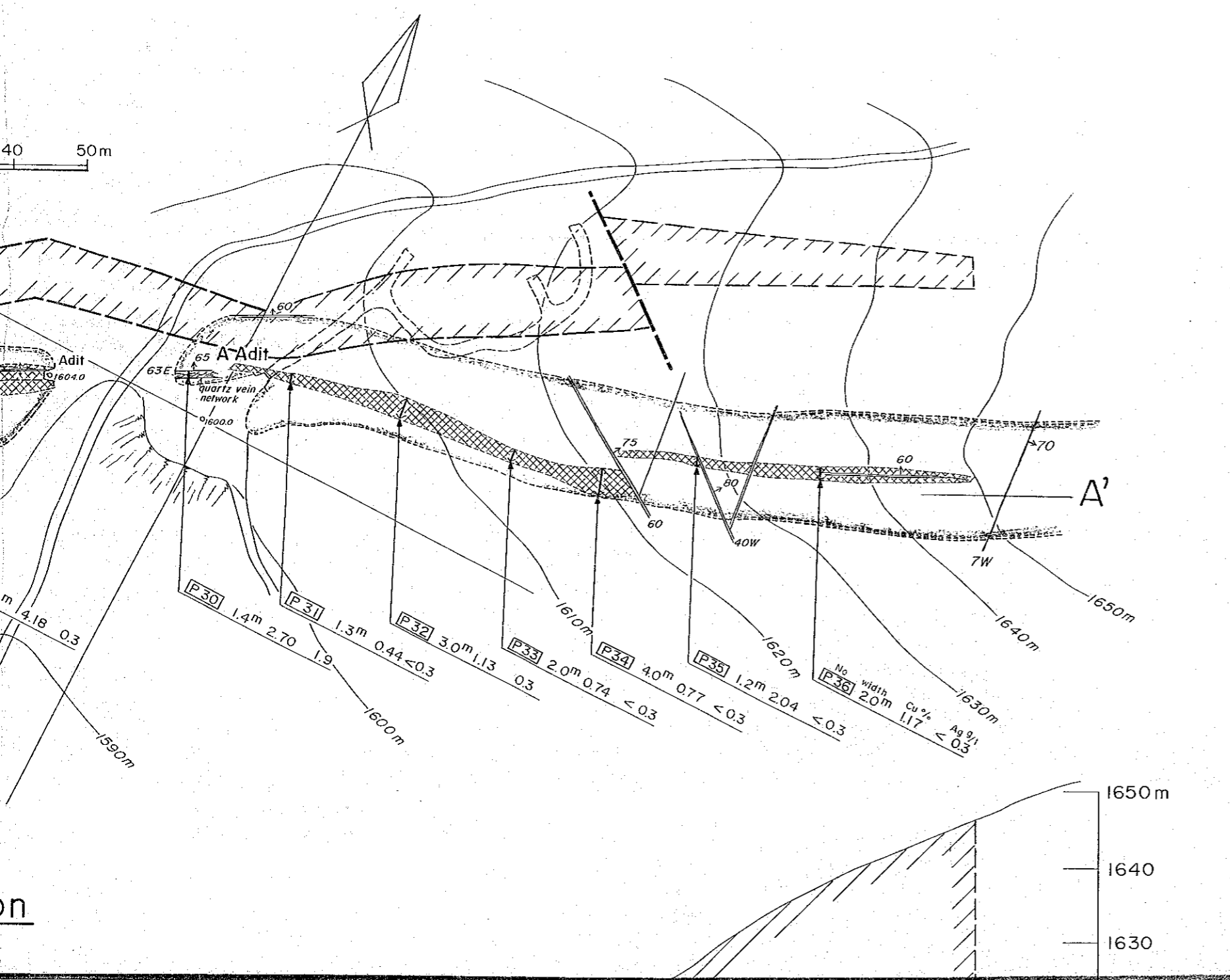
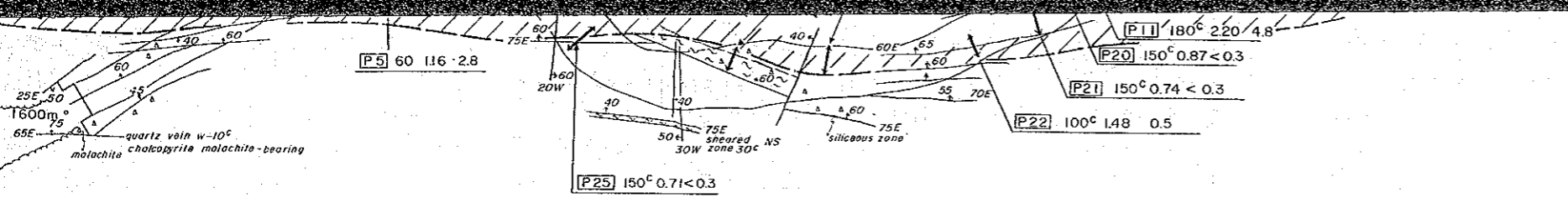




A - A' section



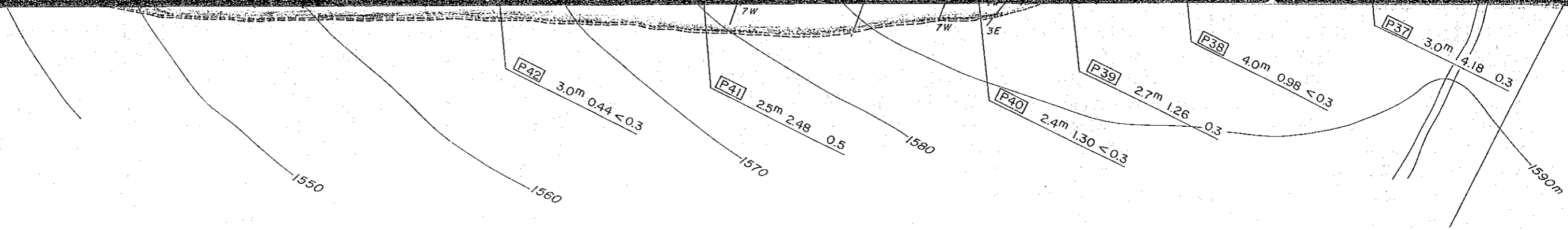
A - A' section



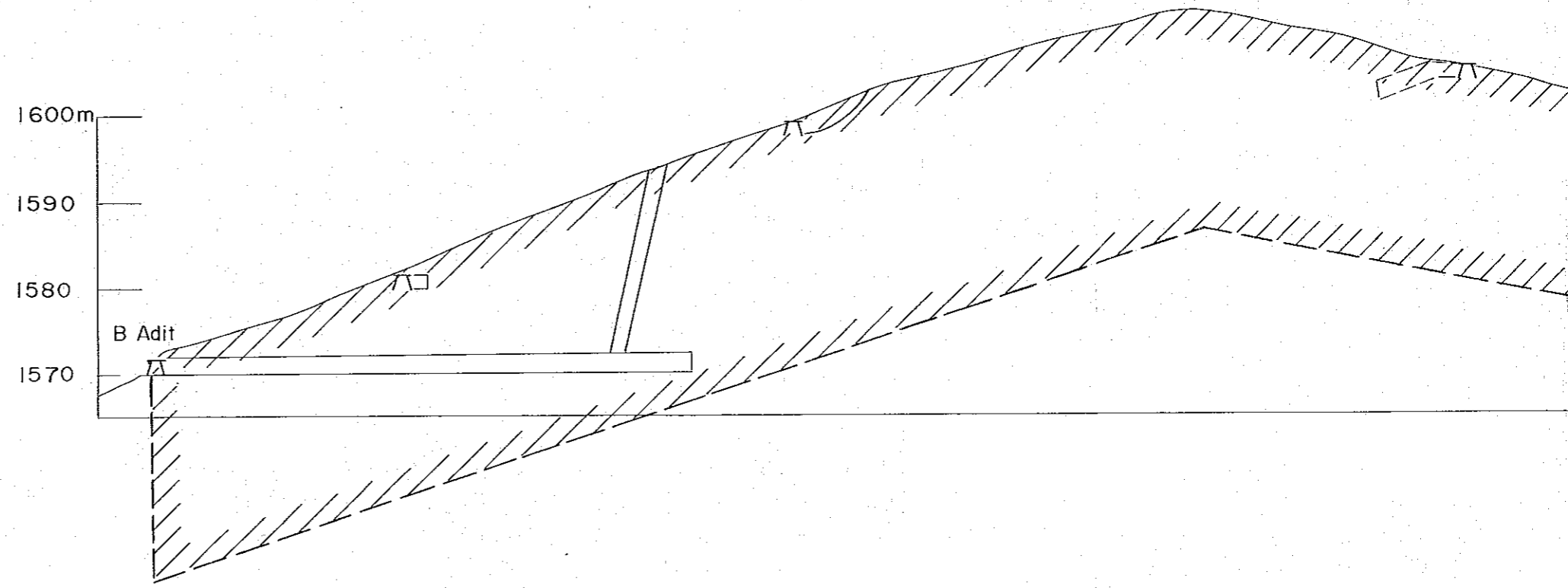
JAPAN INTERNATIONAL COOPERATION AGENCY  
 METAL MINING AGENCY OF JAPAN  
 JANUARY 1986  
 Prepared by MINDECO

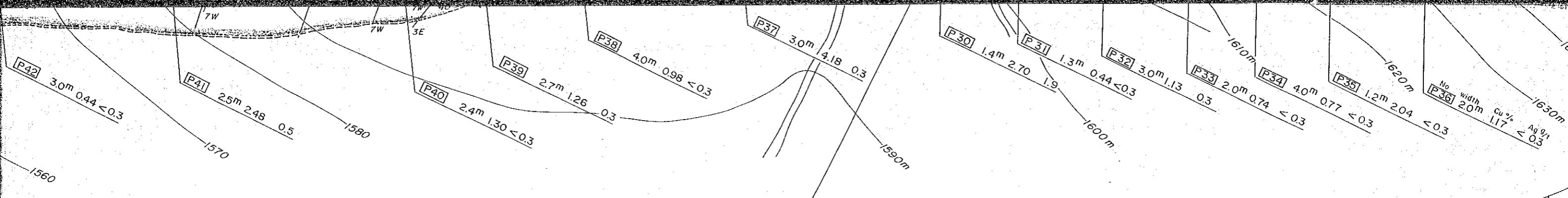
- dolomite
- Cu mineralized zone
- silicified zone
- Cu  $\geq$  0.5 %
- Cu impregnation
- fissure joint
- sampling point
- adit
- potential ore reserved area

No	width	Cu %	Ag g/t
[P.7]	60°	1.24	4.4

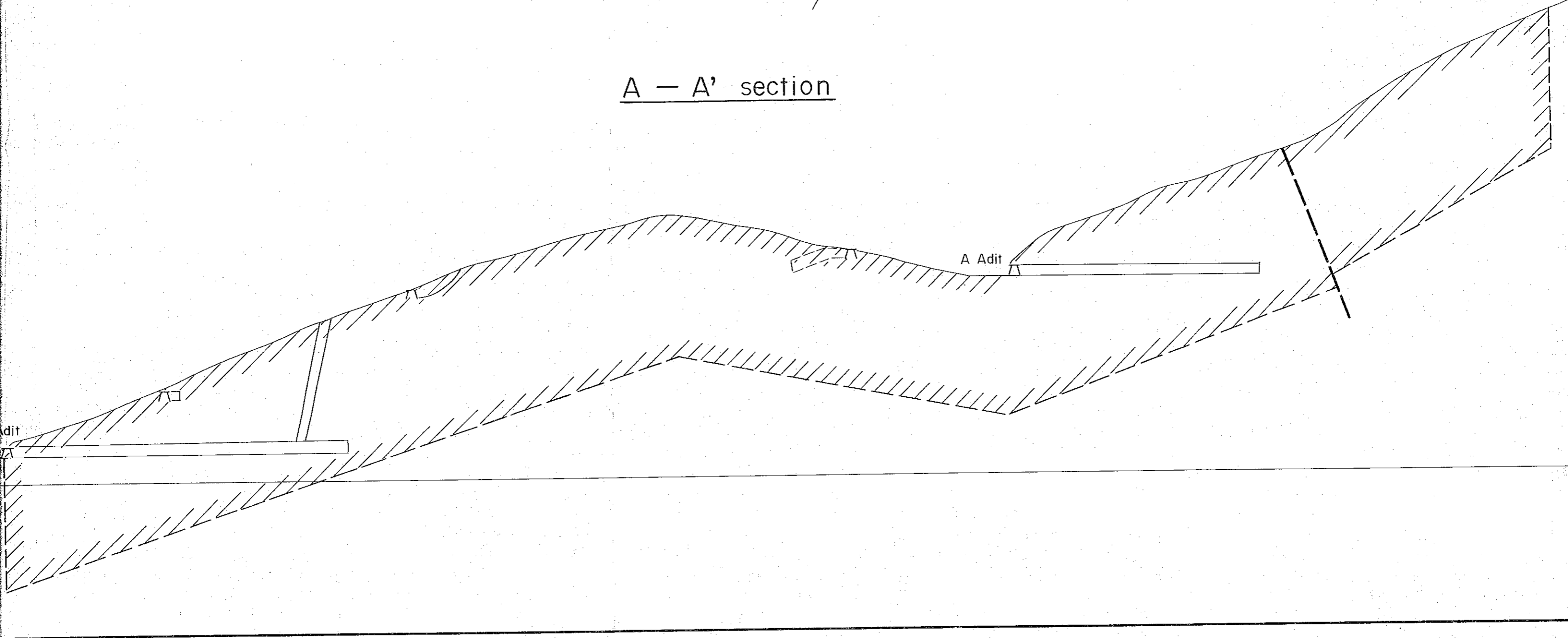


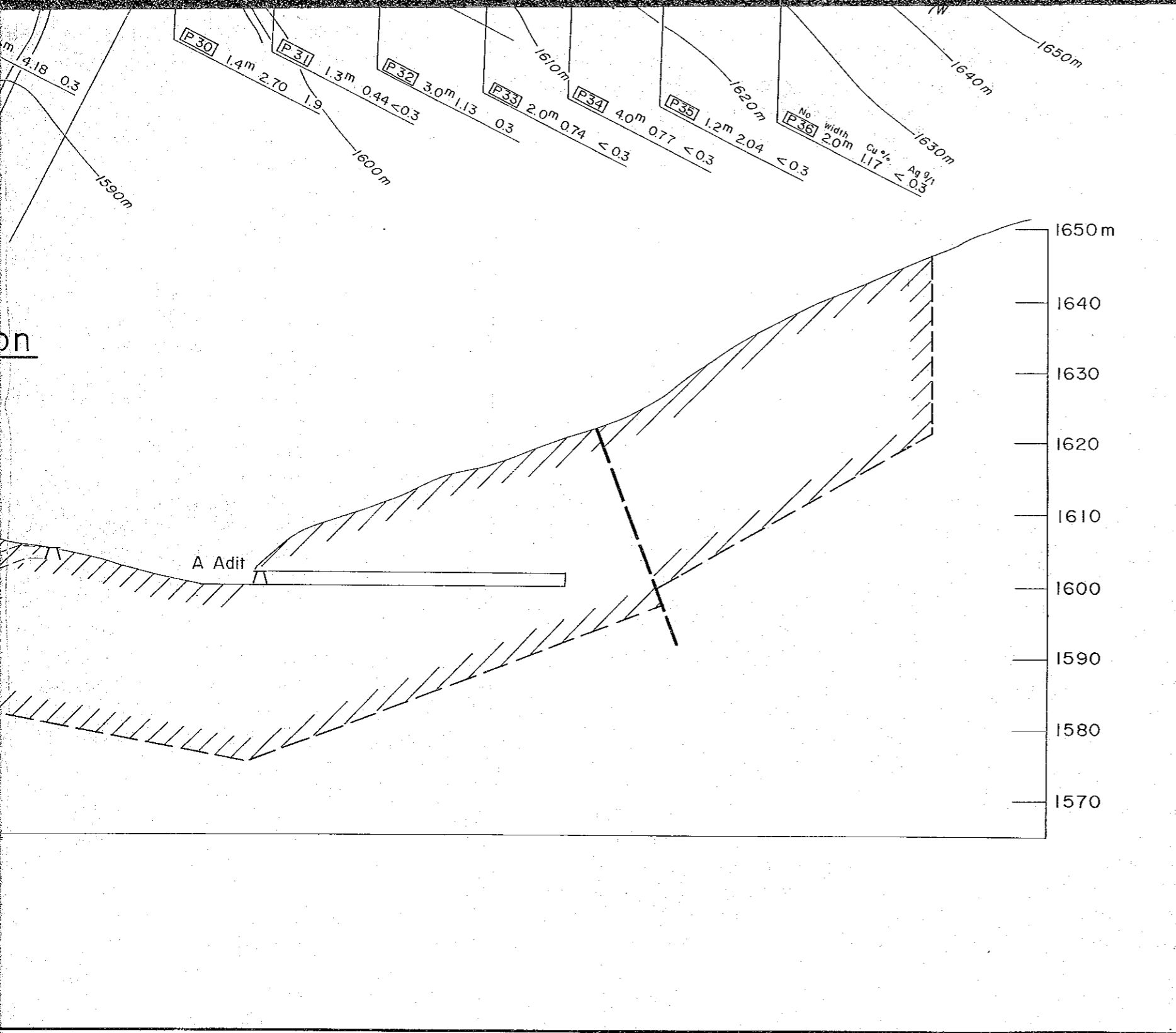
A — A' section










A — A' section



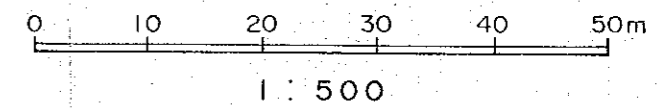
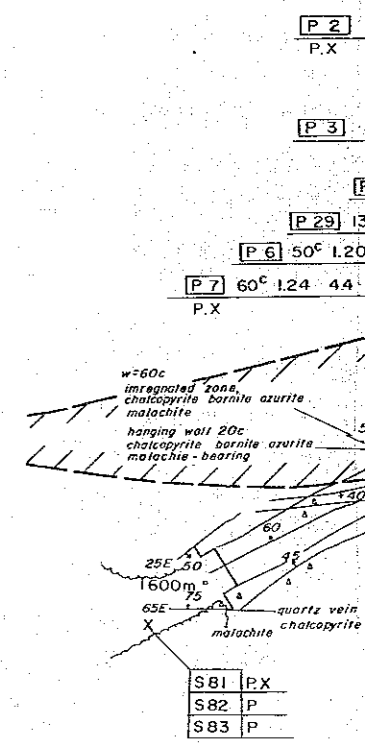
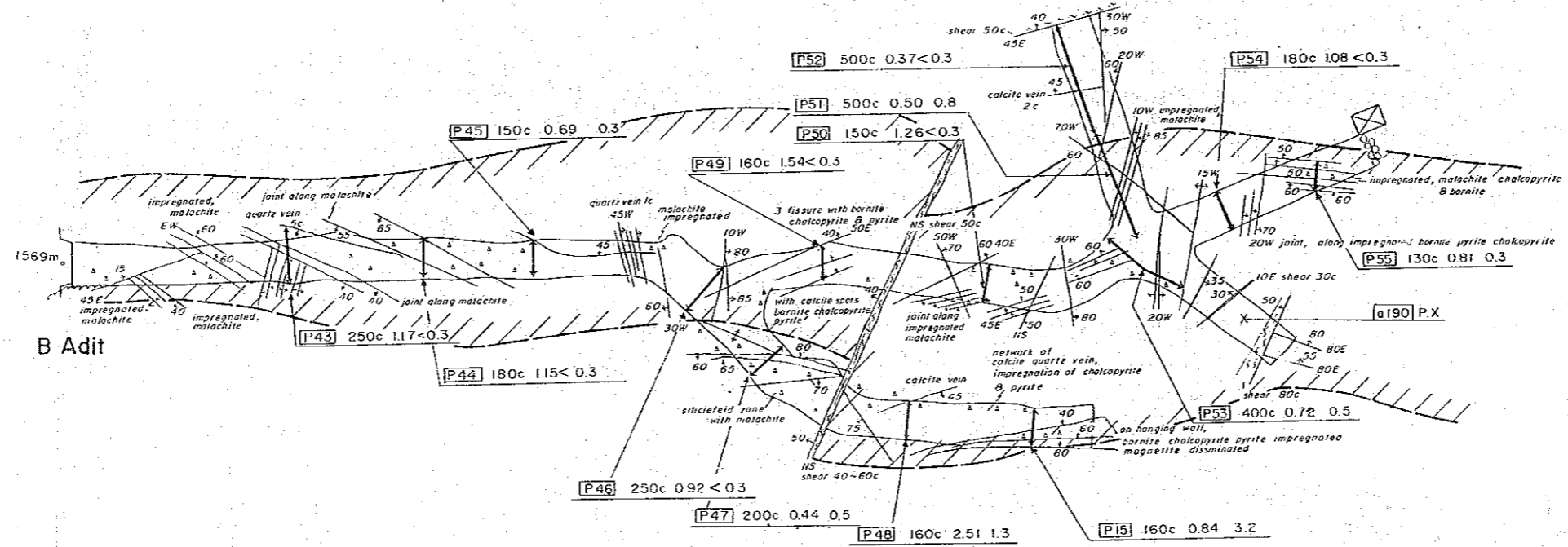
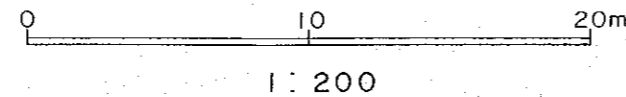


-  Cu impregnation
  -  fissure joint
  -  sampling point
  -  adit
  -  potential ore reserved area
- | No | width | Cu % | Ag g/t |
|----|-------|------|--------|
| P7 | 60°   | 1.24 | 4.4    |

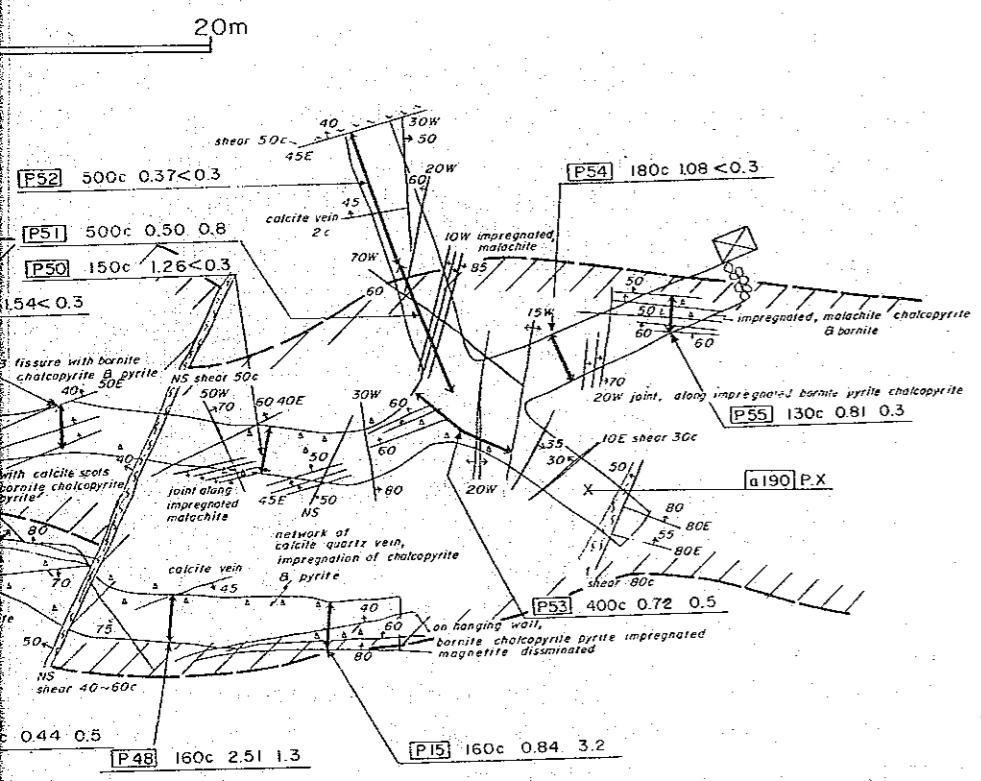


# Detailed Sketch

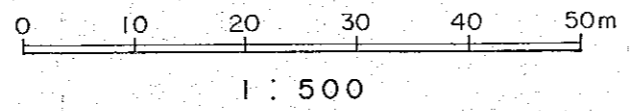
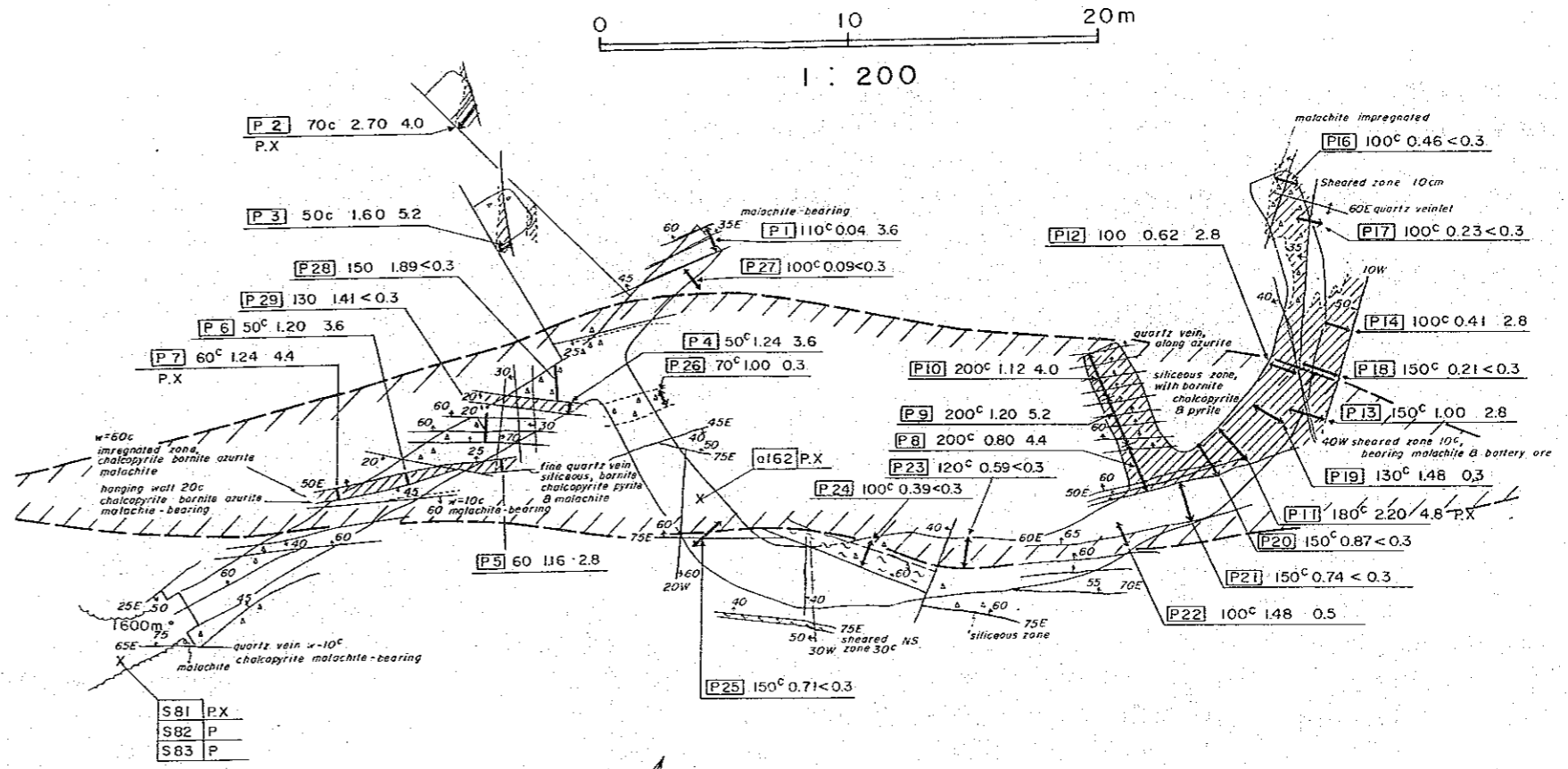
## B Adit



# Detailed Sketch



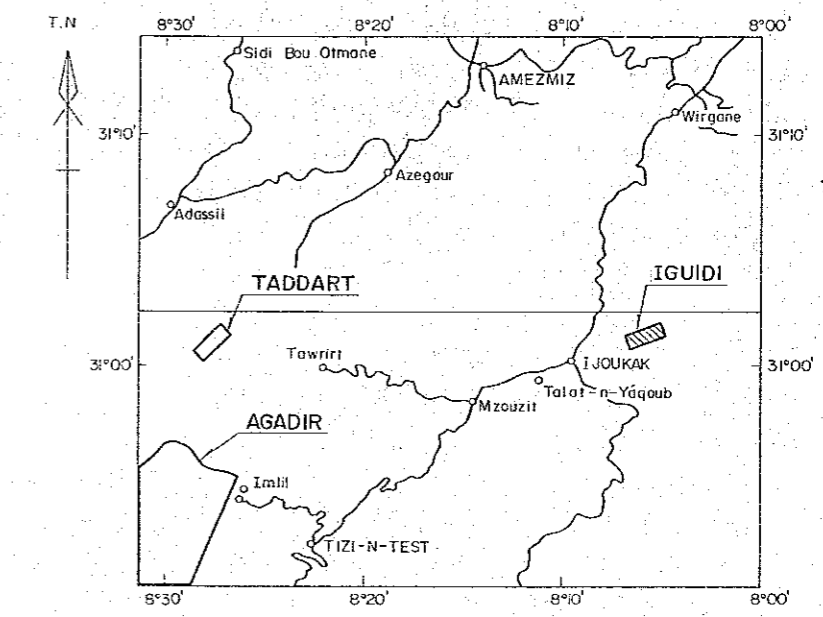
## A Adit



GEOLOGICAL SURVEY  
OF  
HAUT ATLAS OCCIDENTAL AREA, MOROCCO  
( PHASE III )

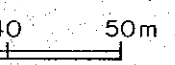
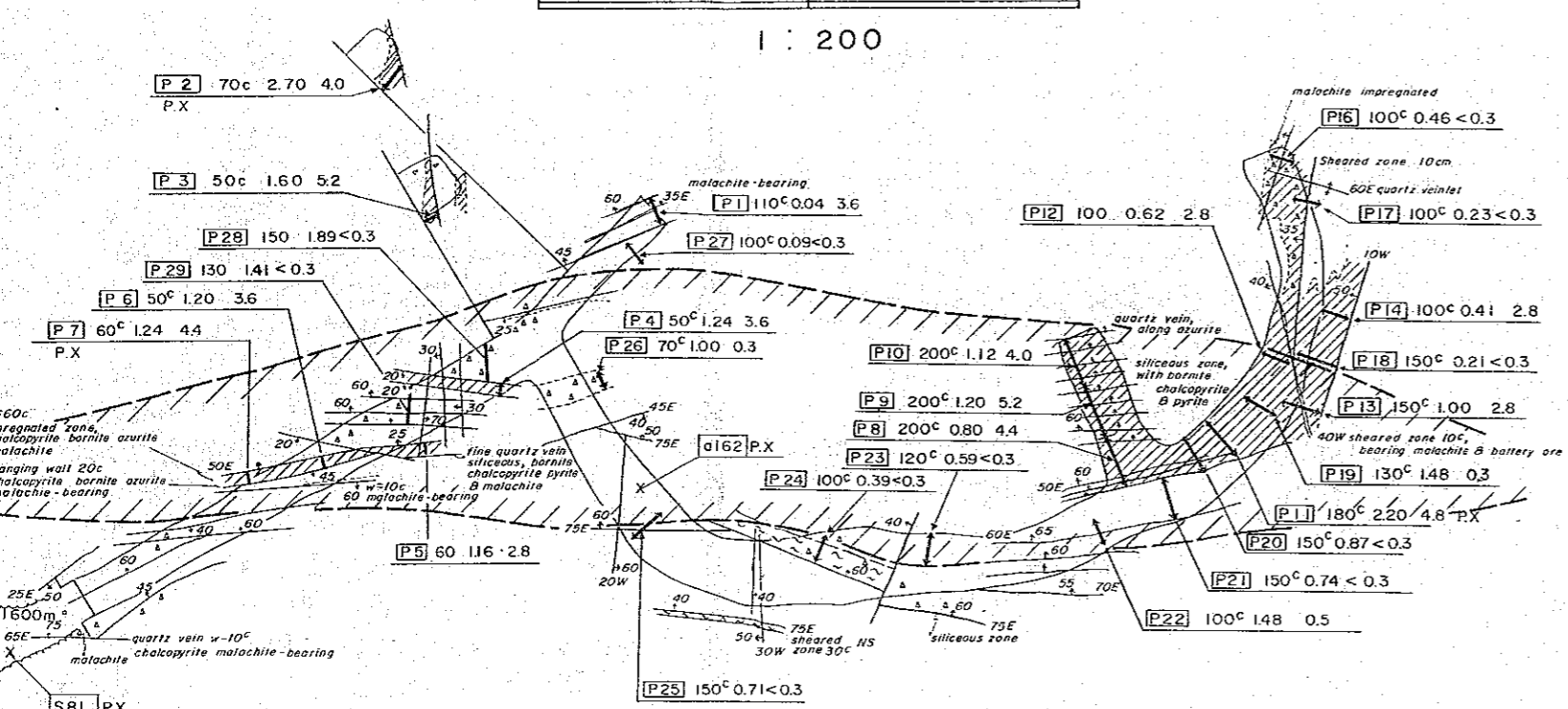
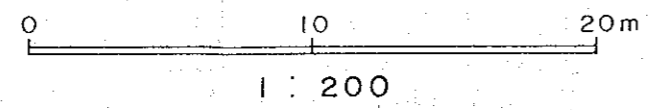
LOCATION MAP OF  
ROCK SAMPLES  
IN IGUIDI SECTOR

国際協力事業団  
15333  
図書資料室蔵書



JAPAN INTERNATIONAL COOPERATION AGENCY  
METAL MINING AGENCY OF JAPAN  
JANUARY 1986  
Prepared by MINDECO

A Adit



B Adit

P44 180c 1.15 < 0.3

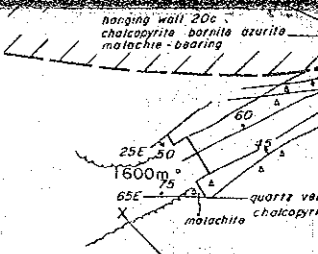
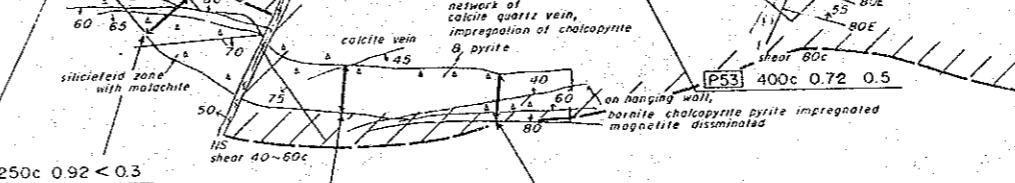
P46 250c 0.92 < 0.3

P47 200c 0.44 0.5

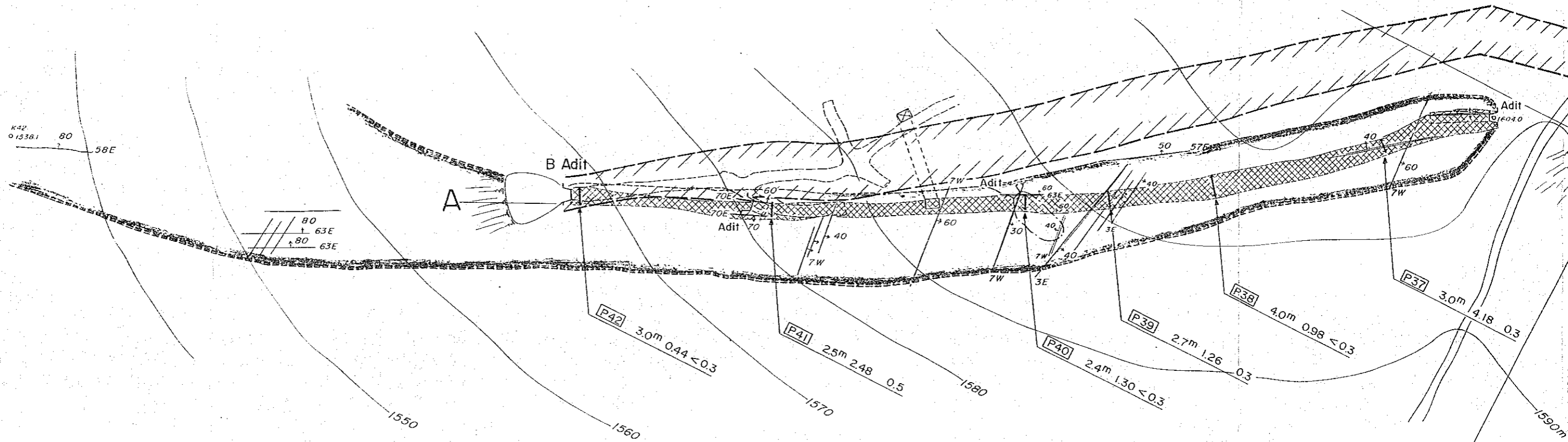
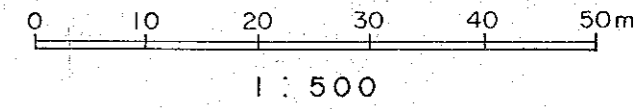
P48 160c 2.51 1.3

P15 160c 0.84 3.2

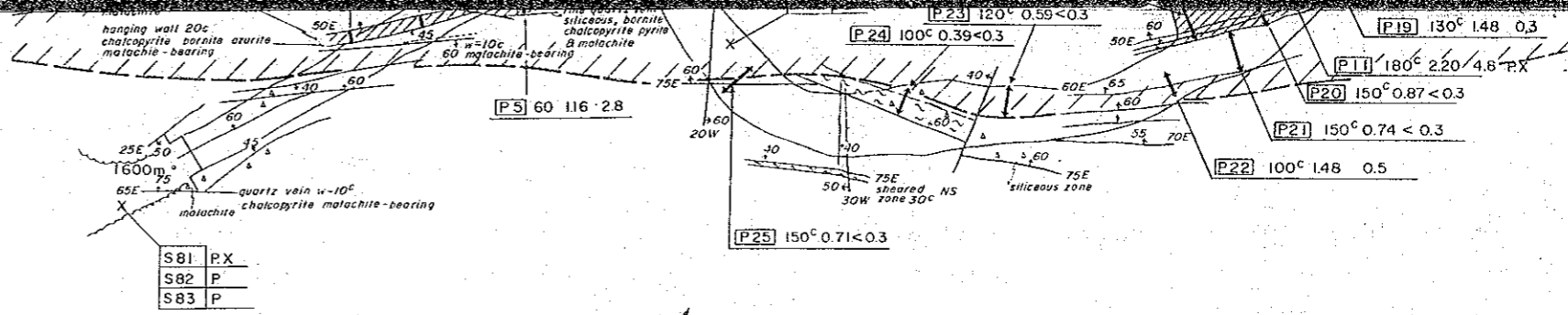
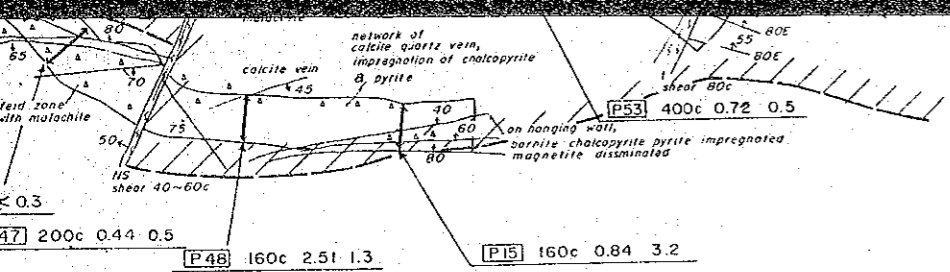
P53 400c 0.72 0.5



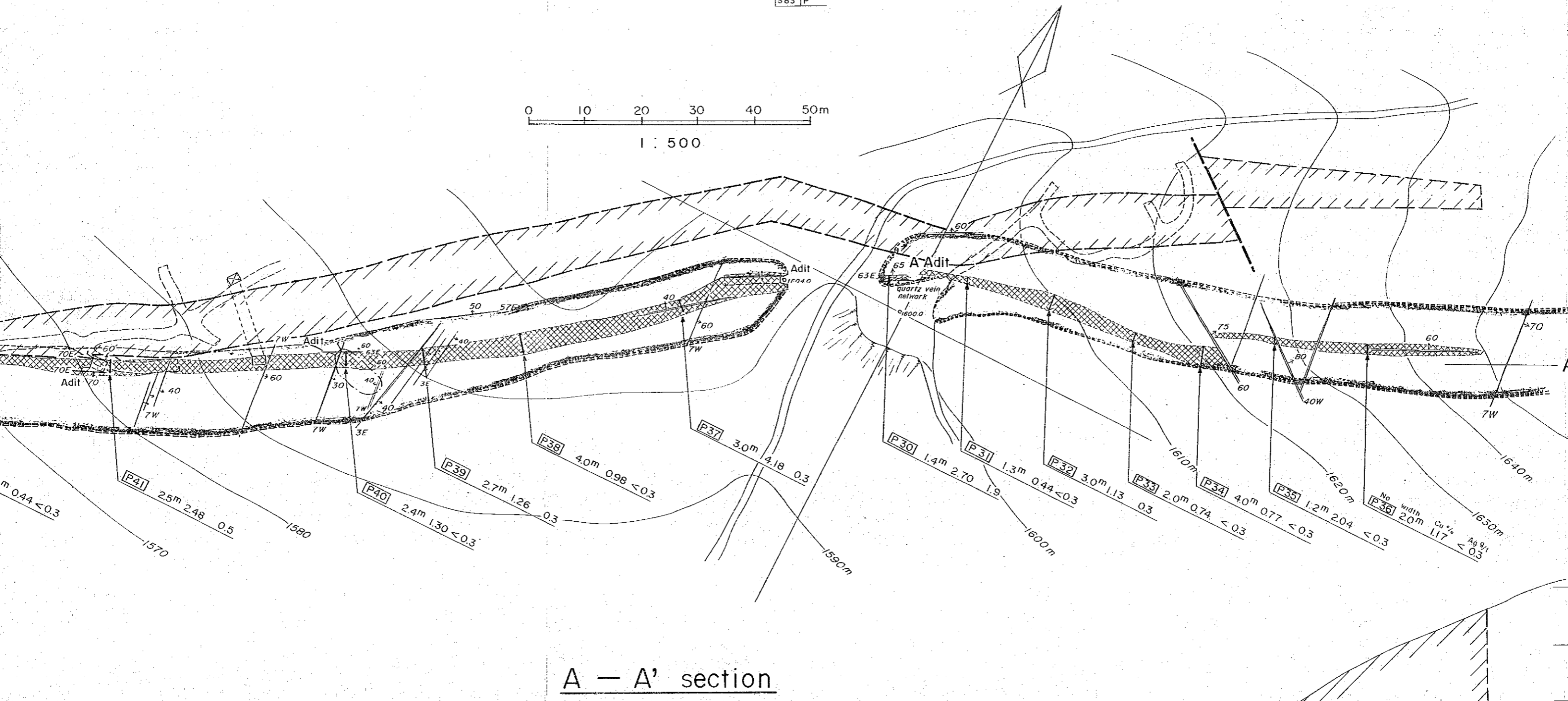
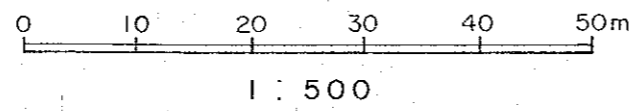
S81	PX
S82	P
S83	P



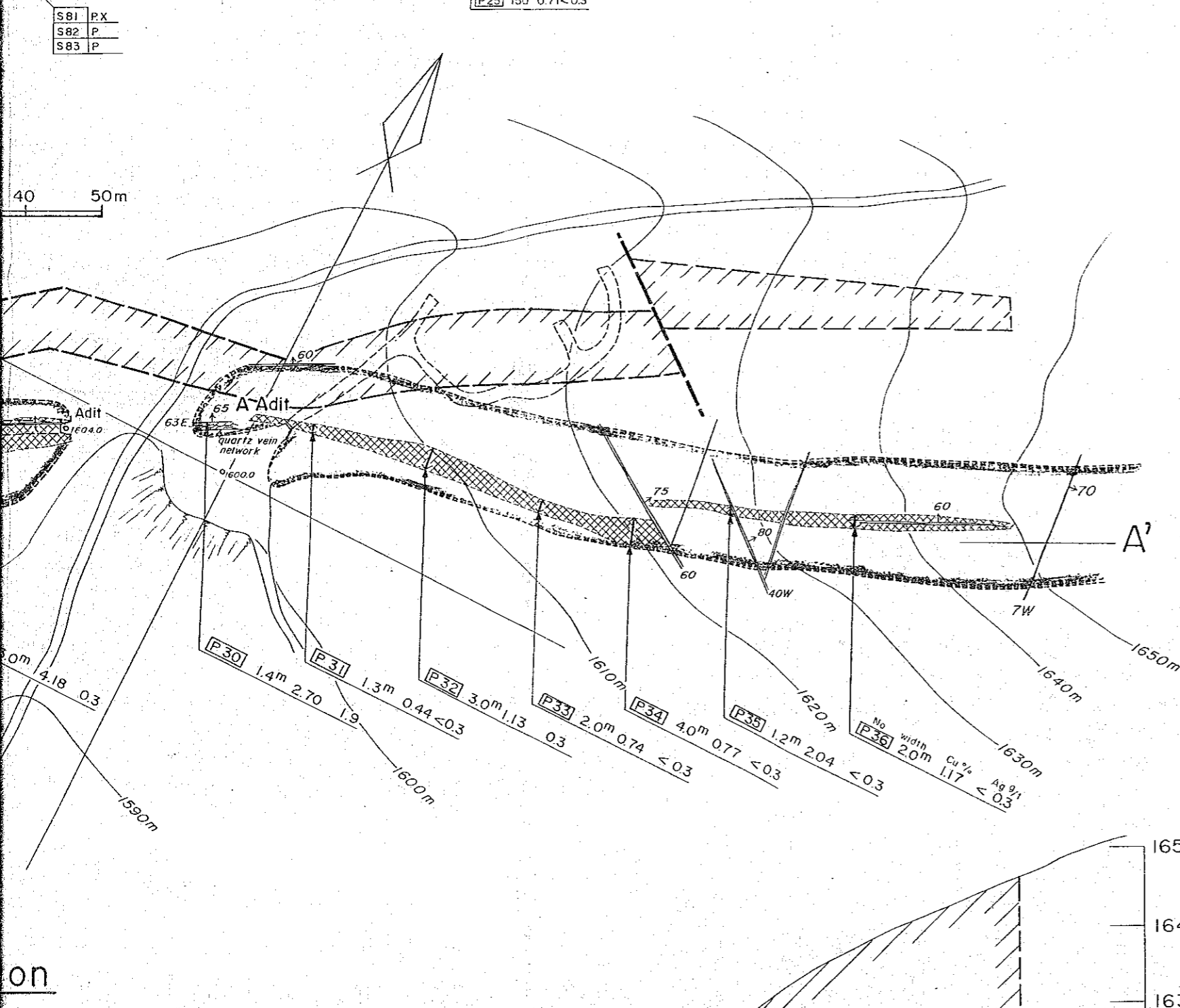
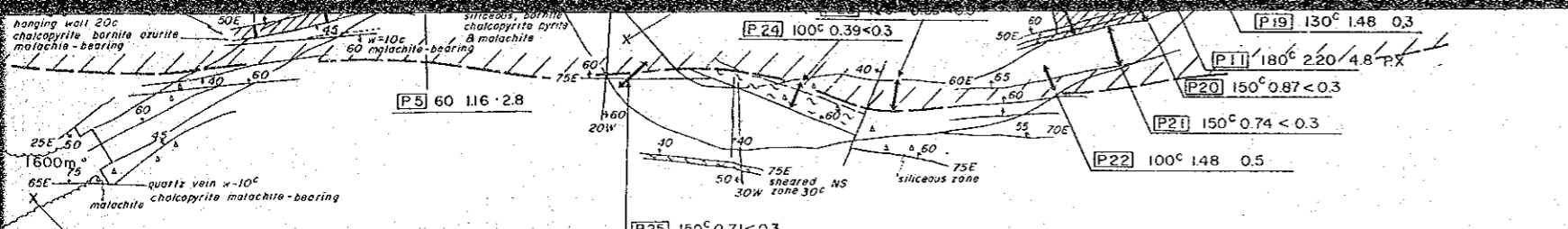
A - A' section



S81	PX
S82	P
S83	P

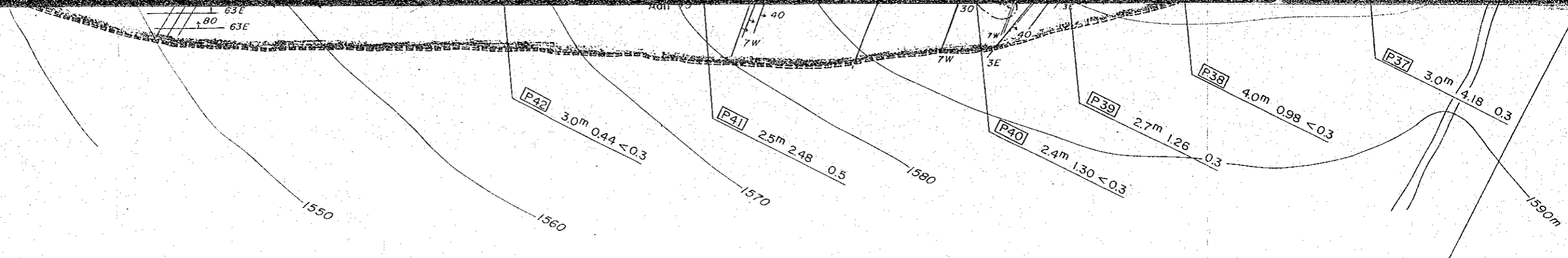


A - A' section

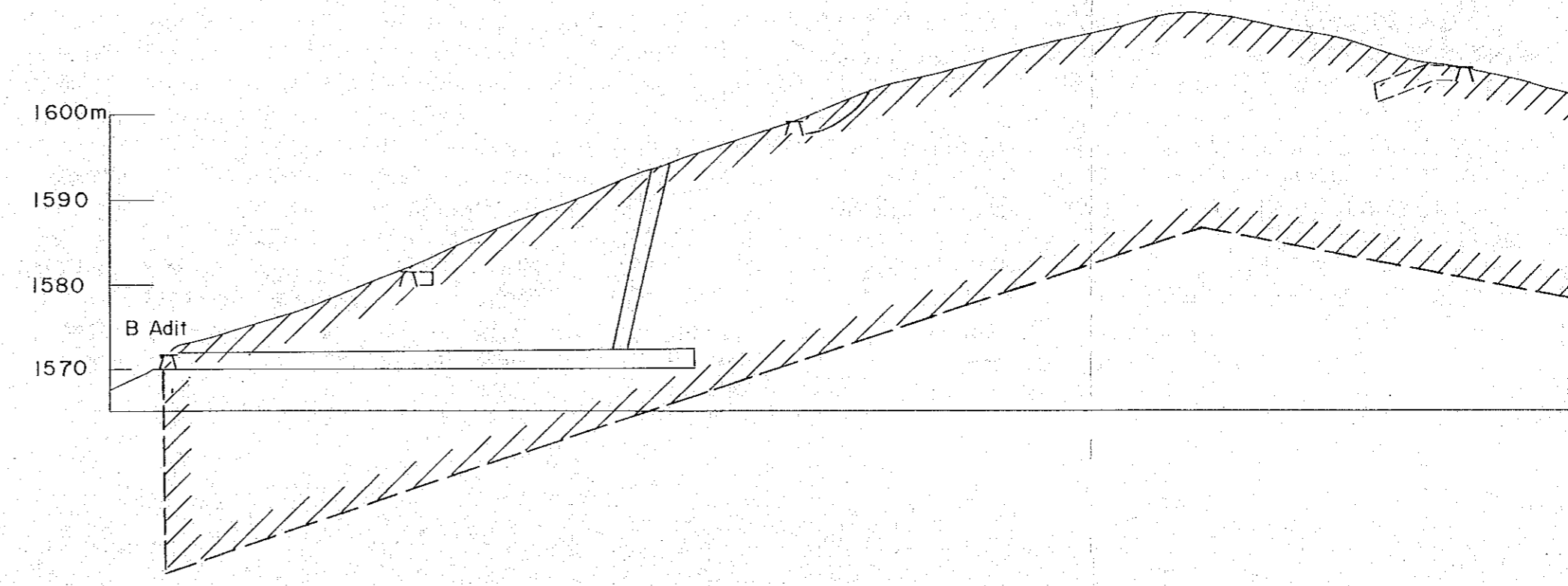


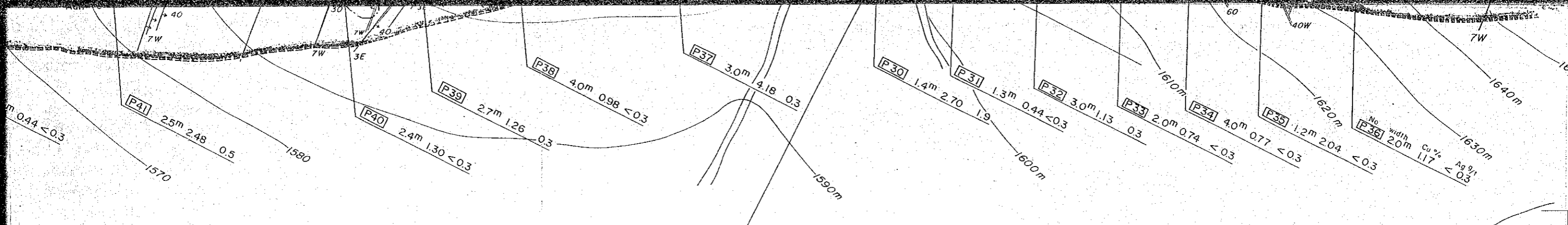
JAPAN INTERNATIONAL COOPERATION AGENCY  
 METAL MINING AGENCY OF JAPAN  
 JANUARY 1986  
 Prepared by MINDECO

- dolomite
  - Cu mineralized zone
  - silicified zone
  - Cu  $\geq$  0.5 %
  - Cu impregnation
  - fissure joint
  - sampling point
  - adit
  - potential ore reserved area
  - sample location for polished section
- | No | width | Cu % | Ag g/t |
|----|-------|------|--------|
| P7 | 60°   | 1.24 | 4.4    |




A — A' section

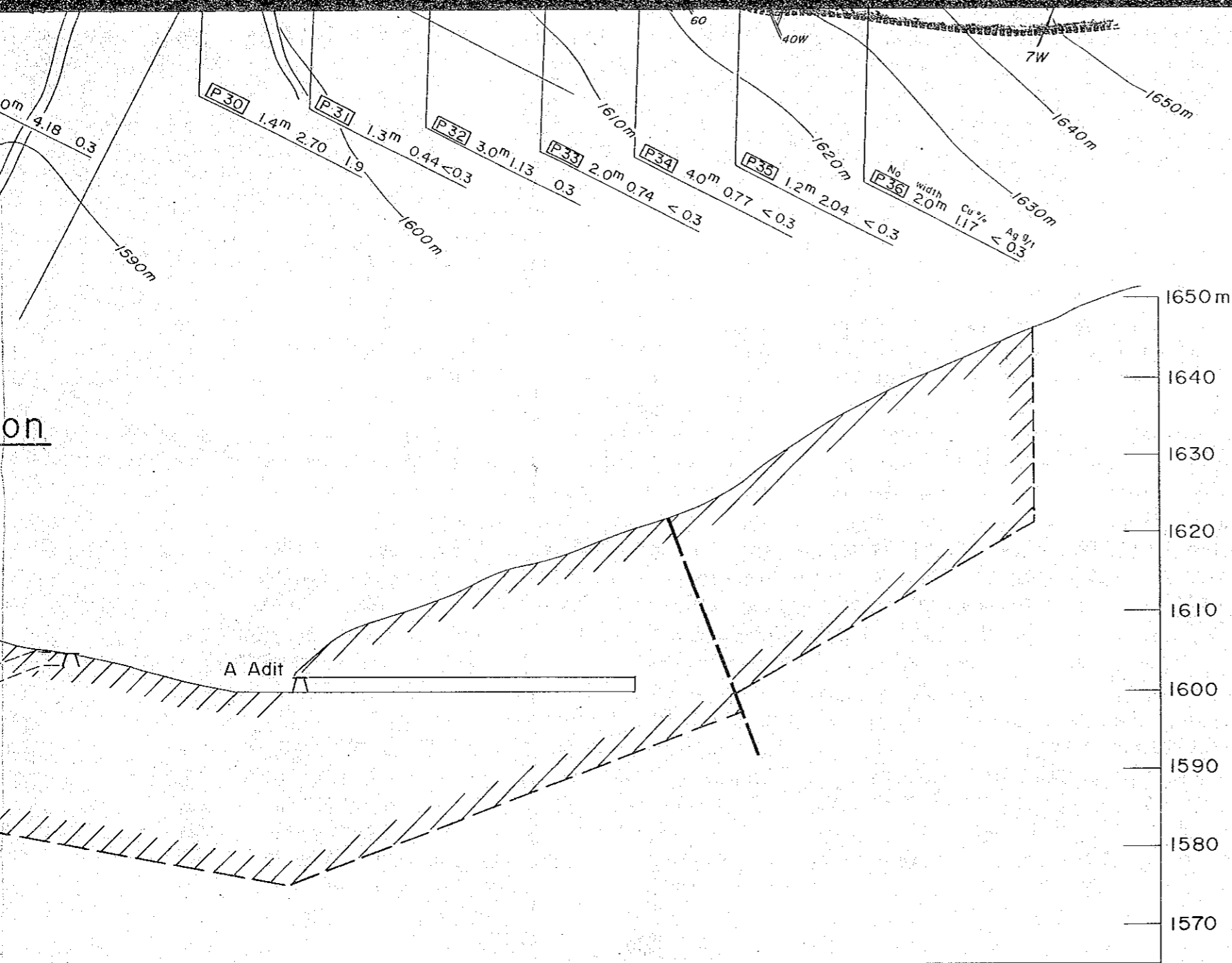










A - A' section





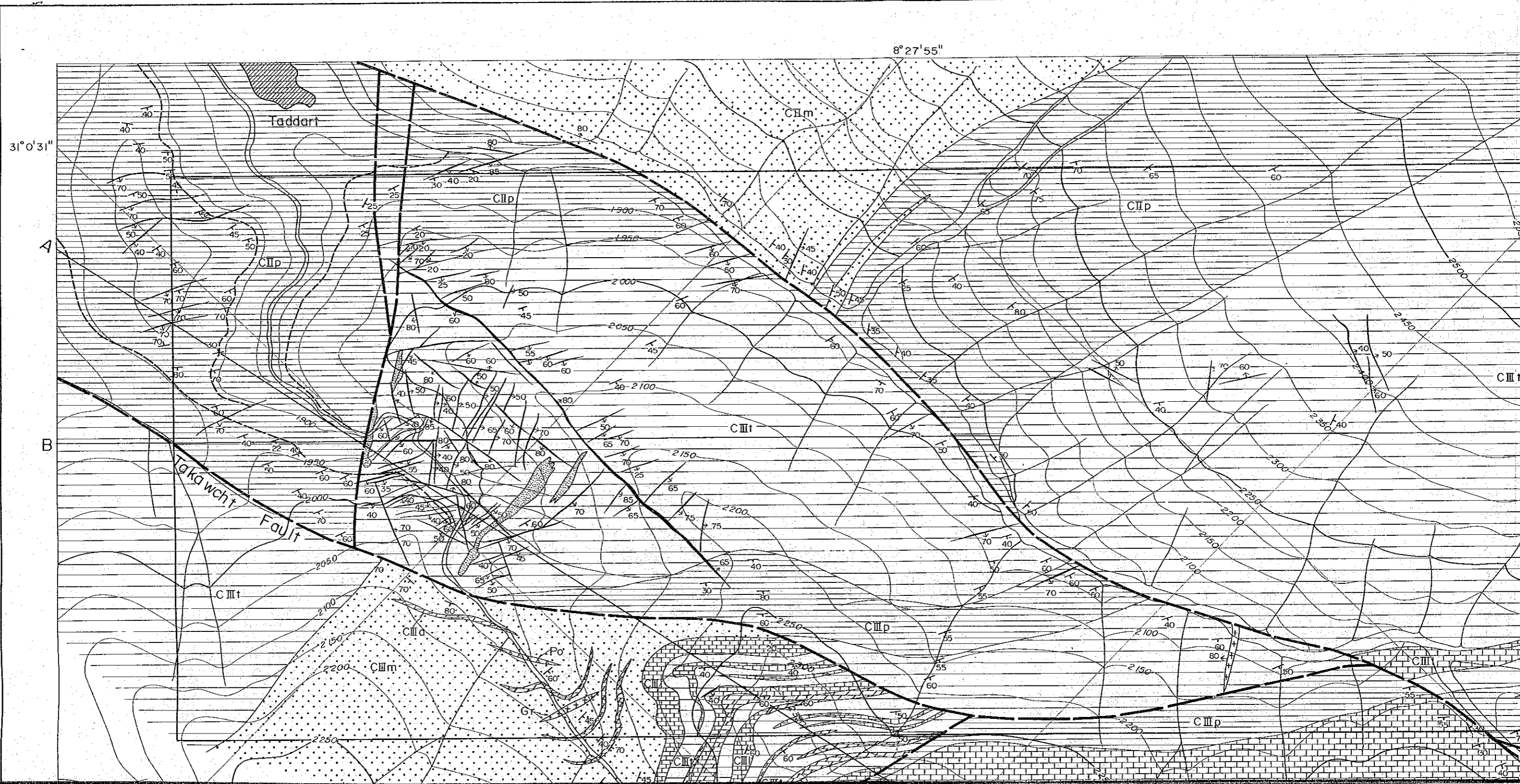


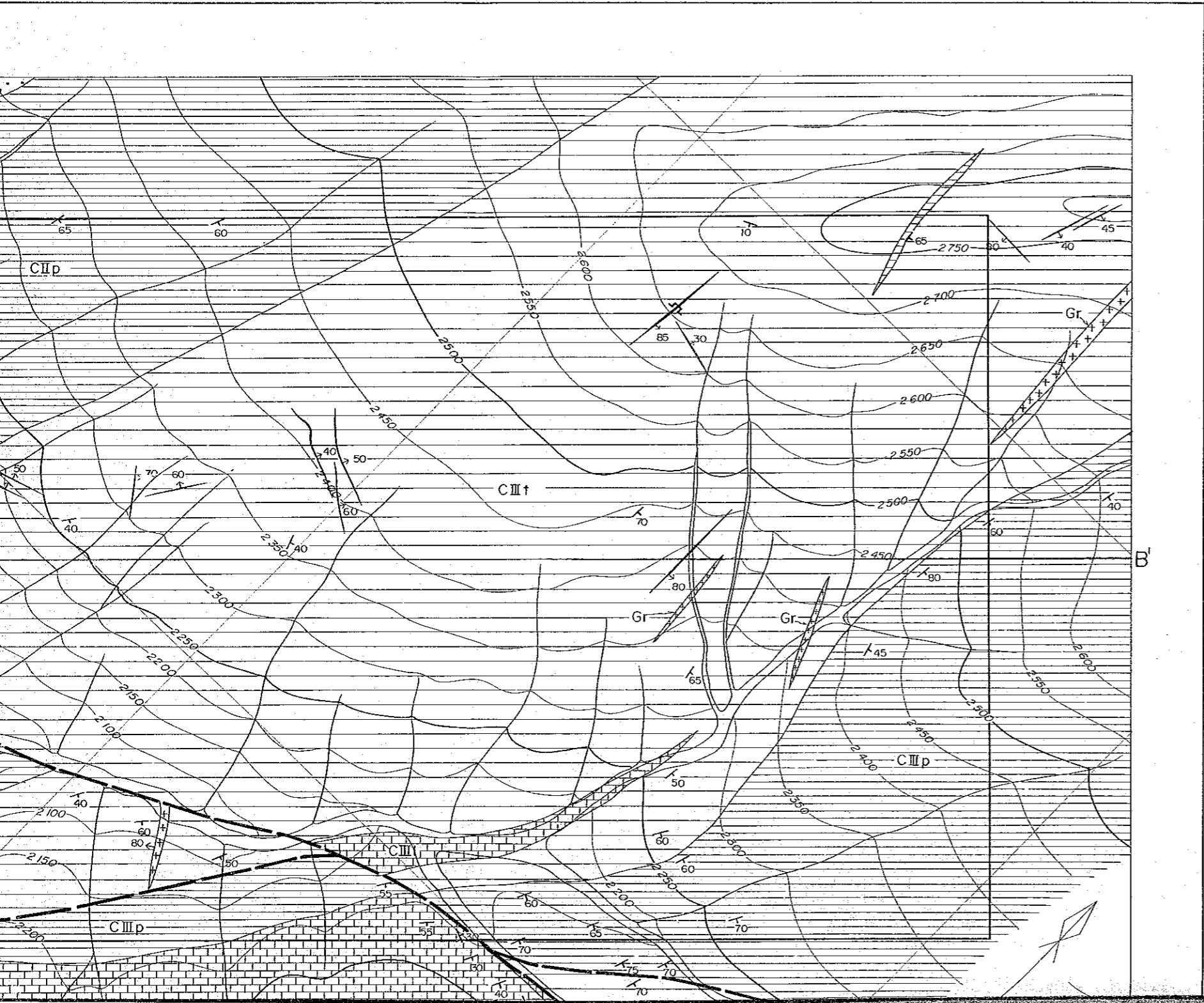
-  Cu = 0.5 %
-  Cu impregnation
-  fissure joint
-  sampling point
-  adit
-  potential ore reserved area
- |     |       |      |        |
|-----|-------|------|--------|
| P.7 | 60°   | 1.24 | 4.4    |
| No  | width | Cu % | Ag g/t |
- |     |   |
|-----|---|
| S83 | P |
|-----|---|

 sample location for polished section
- |      |   |
|------|---|
| a162 | X |
|------|---|

 sample location for X-ray analysis
- |        |  |
|--------|--|
| P1~P55 |  |
|--------|--|

 sample location for mineral analysis



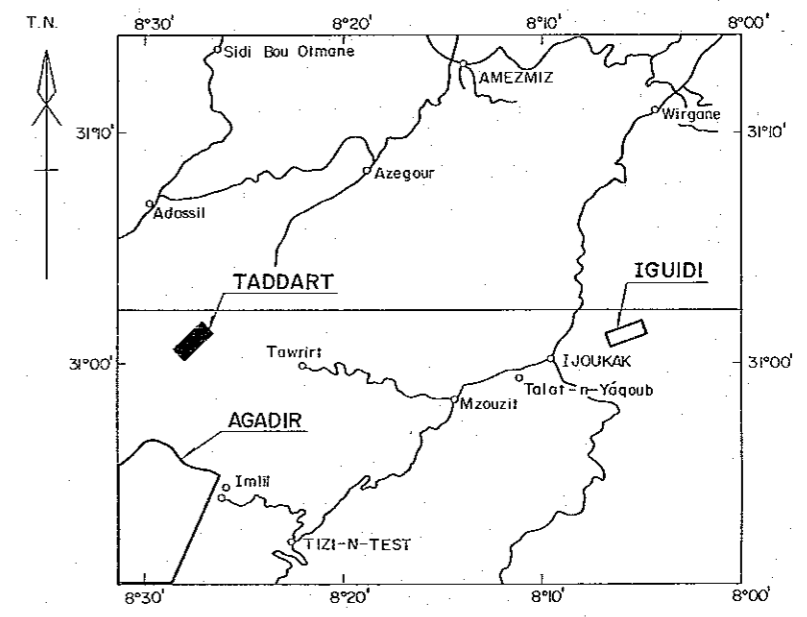


PL. I-3-1

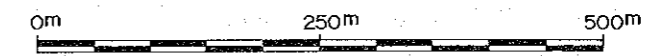
GEOLOGICAL SURVEY  
OF  
HAUT ATLAS OCCIDENTAL AREA, MOROCCO  
( PHASE III )

国際協力事業団  
15335  
図書資料室蔵

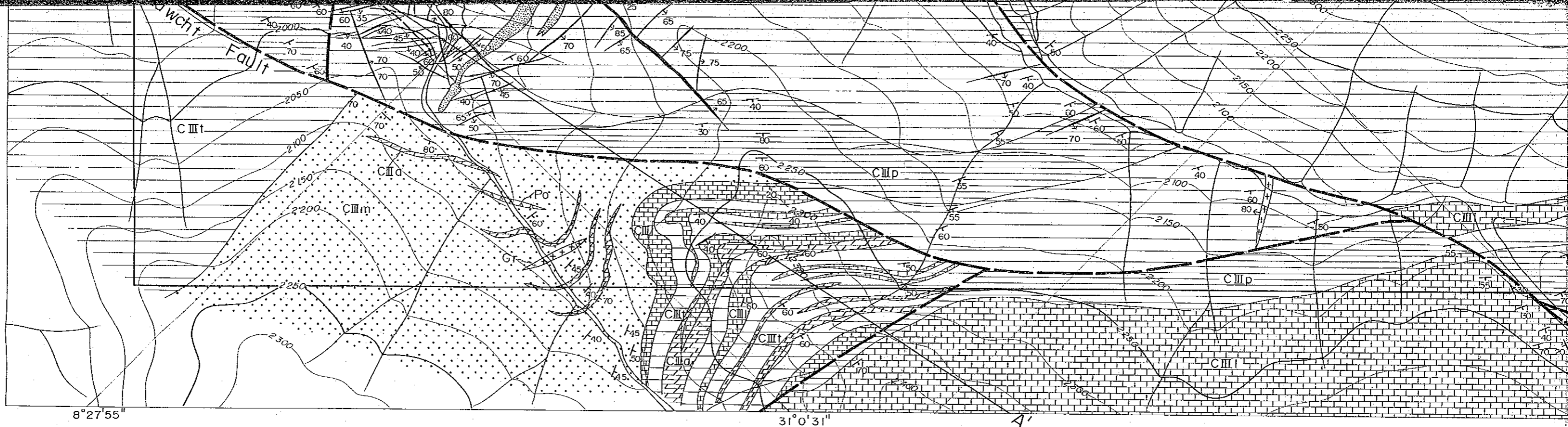
GEOLOGICAL MAP AND PROFILE  
OF TADDART SECTOR



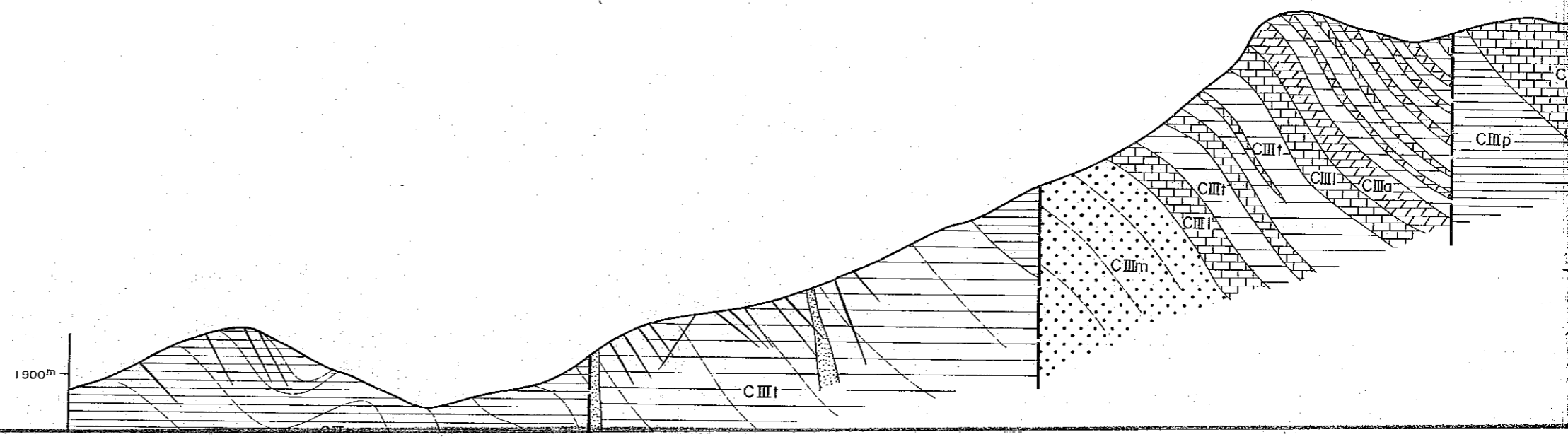
JAPAN INTERNATIONAL COOPERATION AGENCY  
METAL MINING AGENCY OF JAPAN  
JANUARY 1986  
Prepared by MINDECO

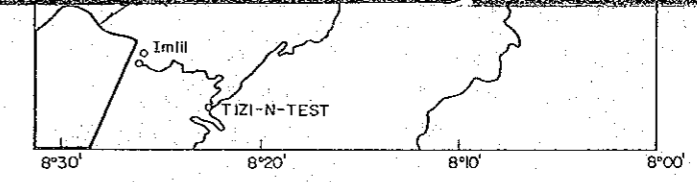
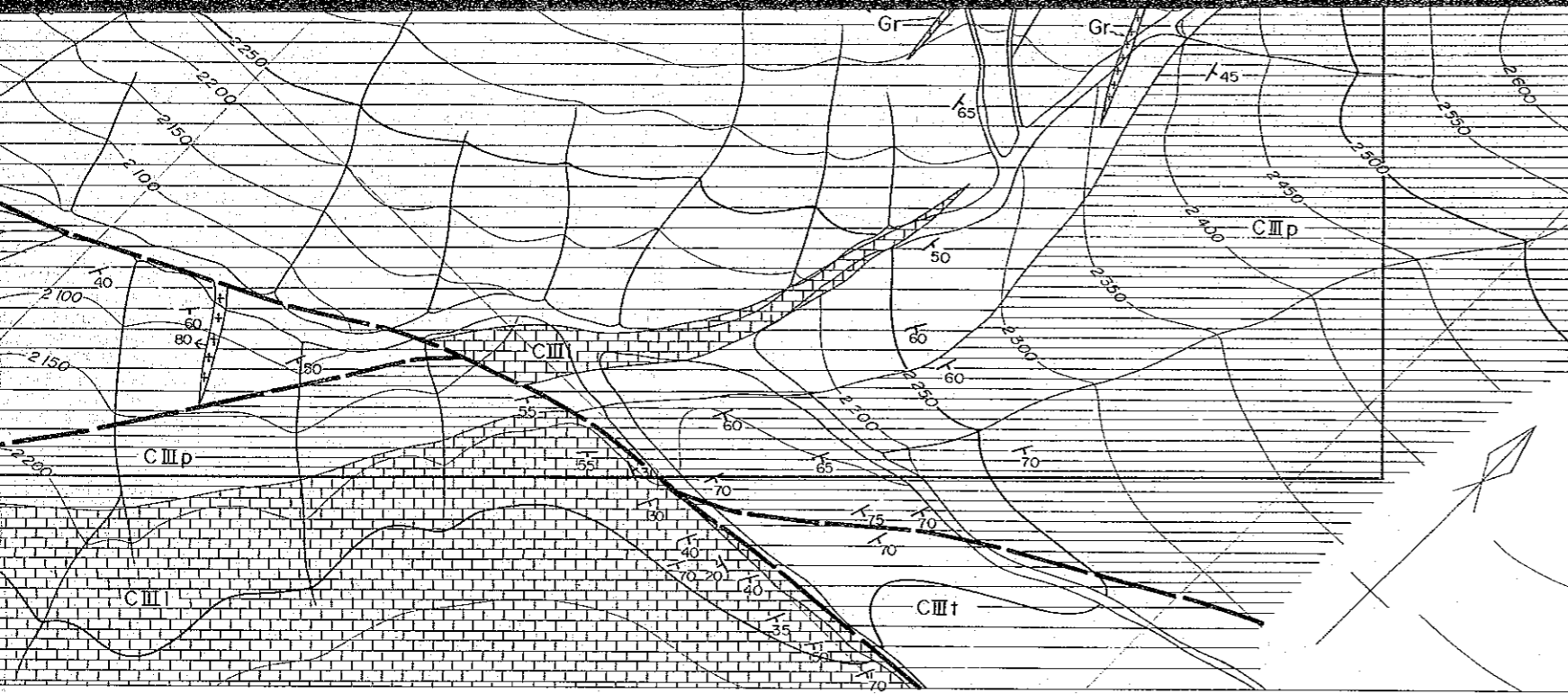


Scale 1 : 5,000

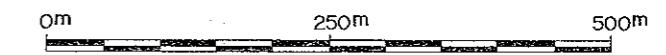


A - A' Section

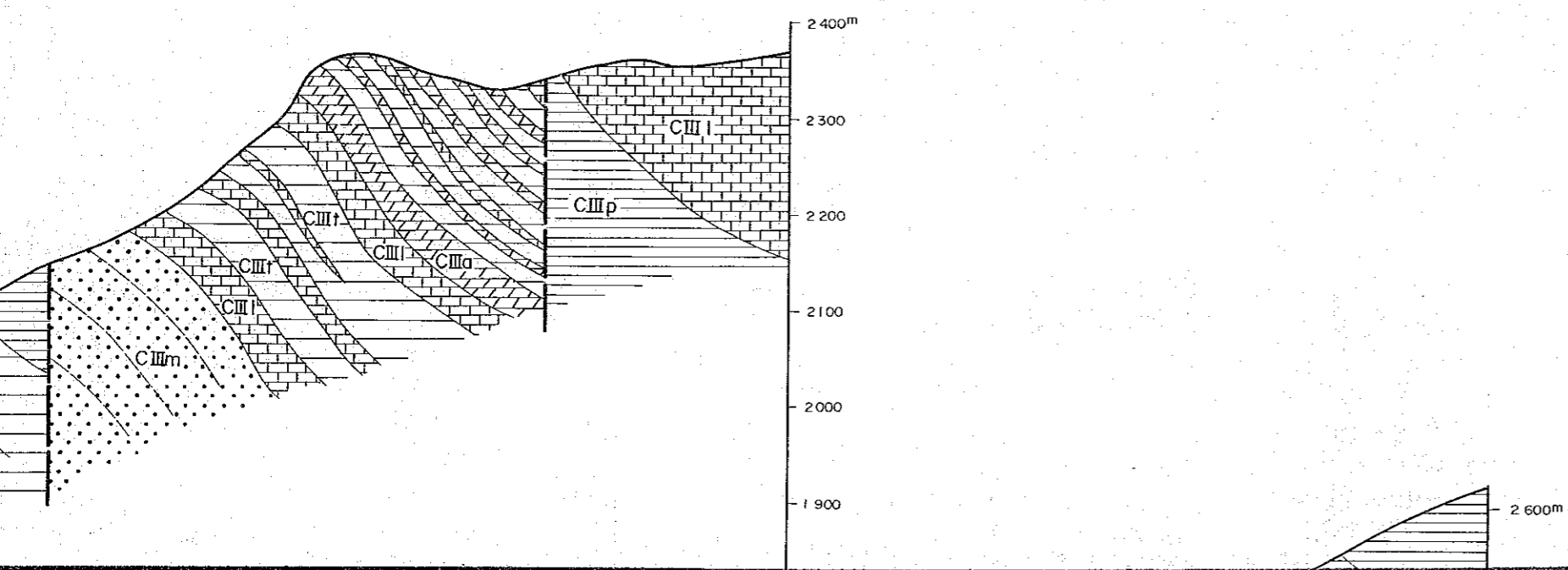




JAPAN INTERNATIONAL COOPERATION AGENCY  
 METAL MINING AGENCY OF JAPAN  
 JANUARY 1986  
 Prepared by MINDECO

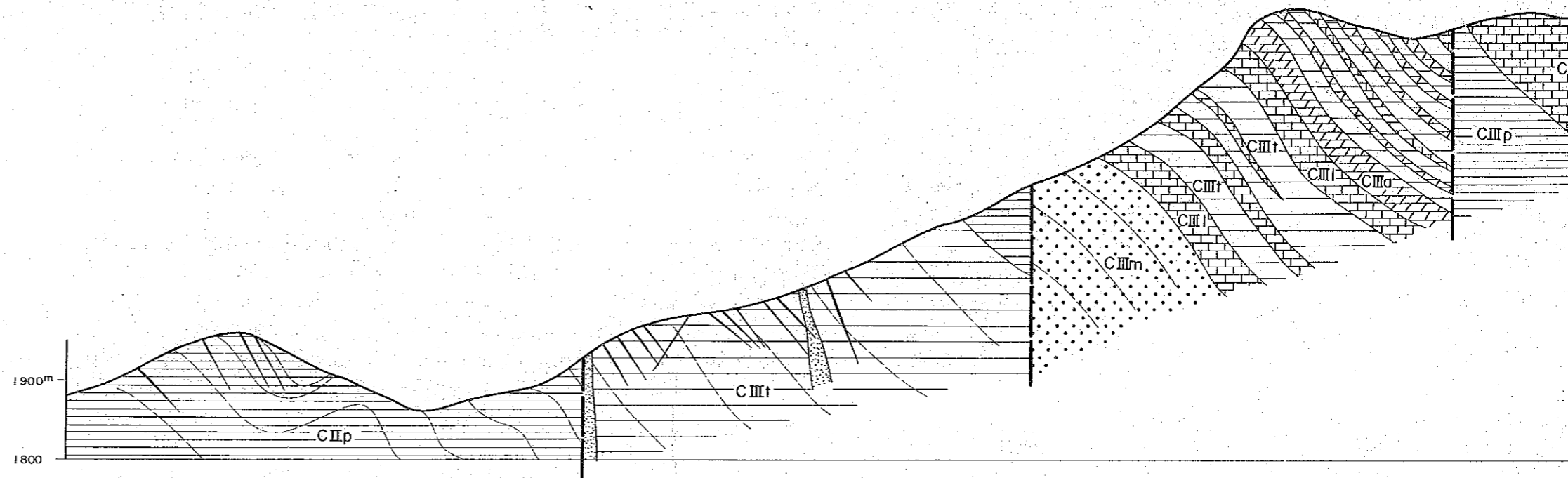


Scale 1 : 5,000

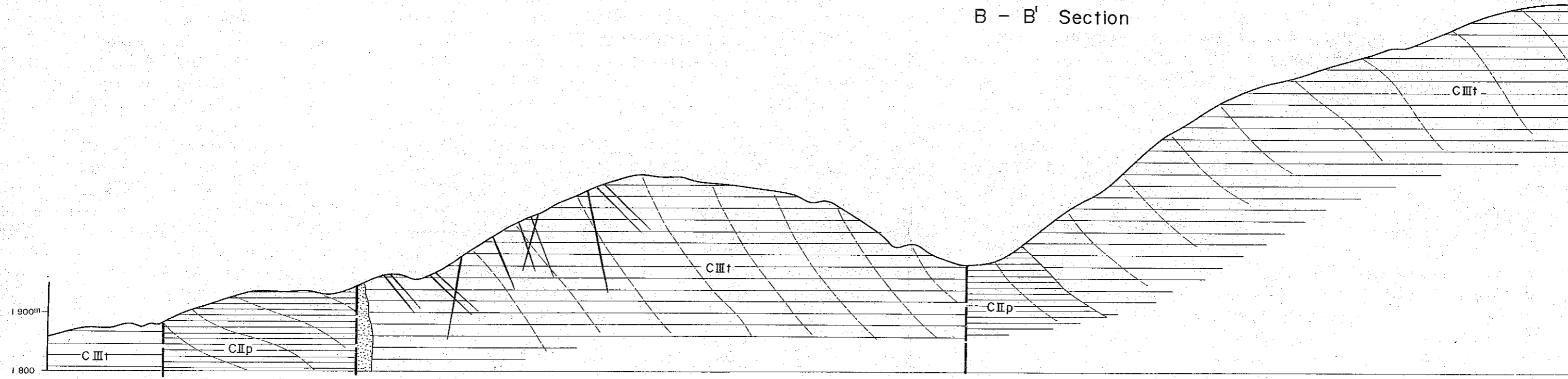


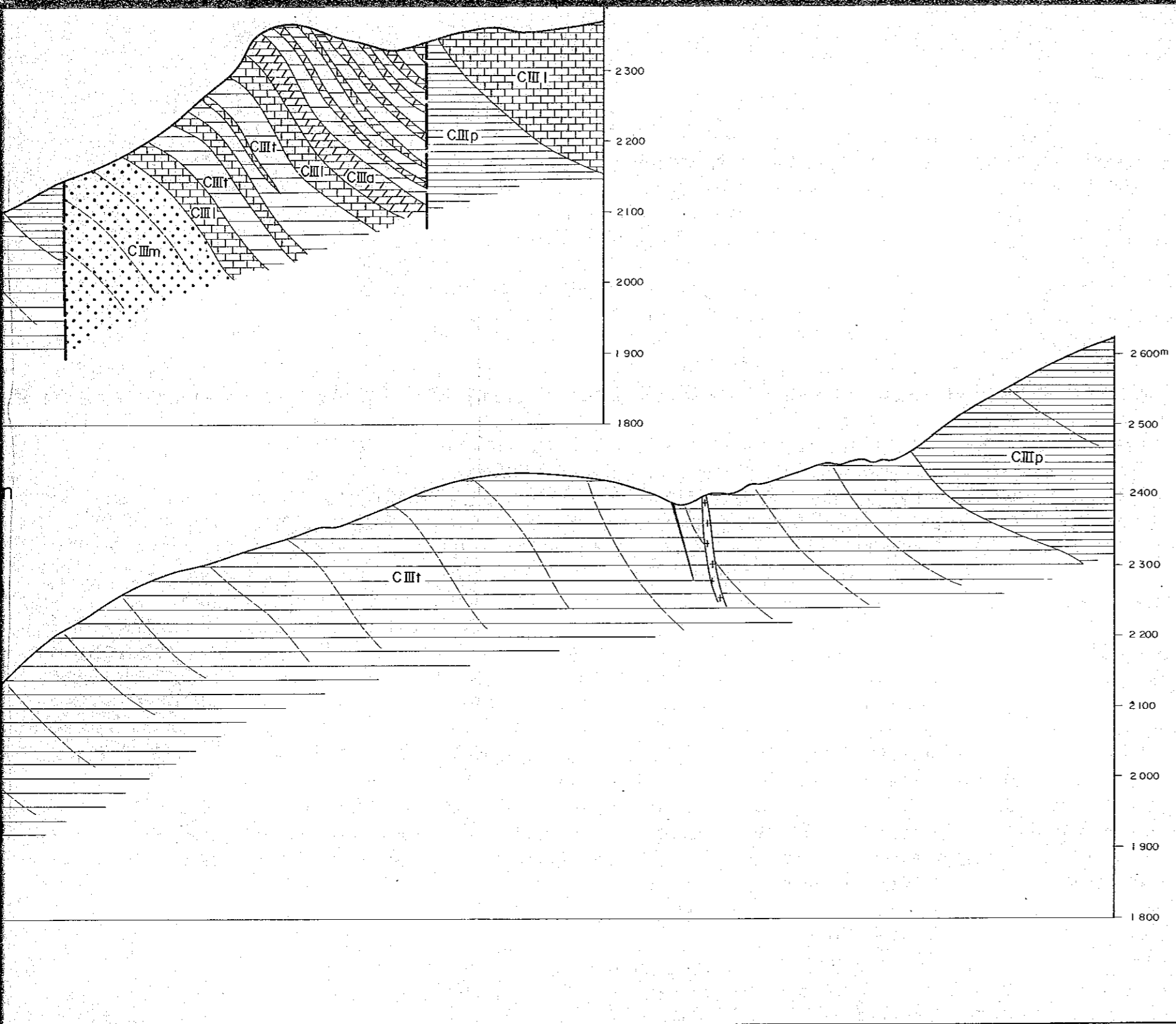
LEGEND

- |  |        |                                  |
|--|--------|----------------------------------|
|  | CIIIp  | pelitic schist                   |
|  | CIII m | psammitic schist                 |
|  | CIII t | green schist (tuff, tuffbreccia) |
|  | CIII l | limestone                        |
|  | CIII a | calcareous schist                |
|  | CIIp   | pelitic schist                   |
|  | CII m  | psammitic schist                 |
|  | Gr     | granite                          |
|  | Po     | porphyrite                       |
|  |        | silicified zone                  |
- Ordovician  
~ Cambrian
- Intrusive rock





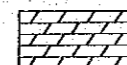


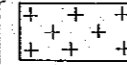


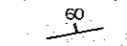


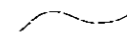
B - B' Section





Ordovician  
~ Cambrian

Intrusive rock

-  CIII green schist
-  CIII l limestone
-  CIII a calcareous schist
-  CIII p pelitic schist
-  CIII m psammitic schist
-  Gr granite
-  Po porphyrite
-  silicified zone
-  bedding plane
-  quartz vein
-  fault
-  stratigraphic boundary