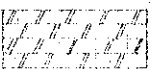


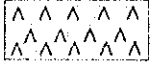

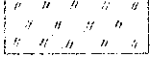
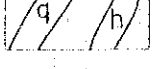

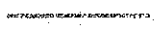
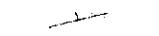
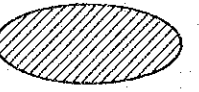


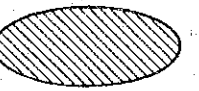
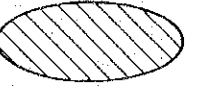

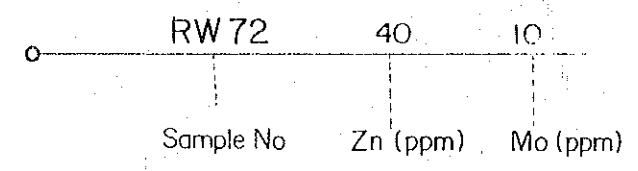


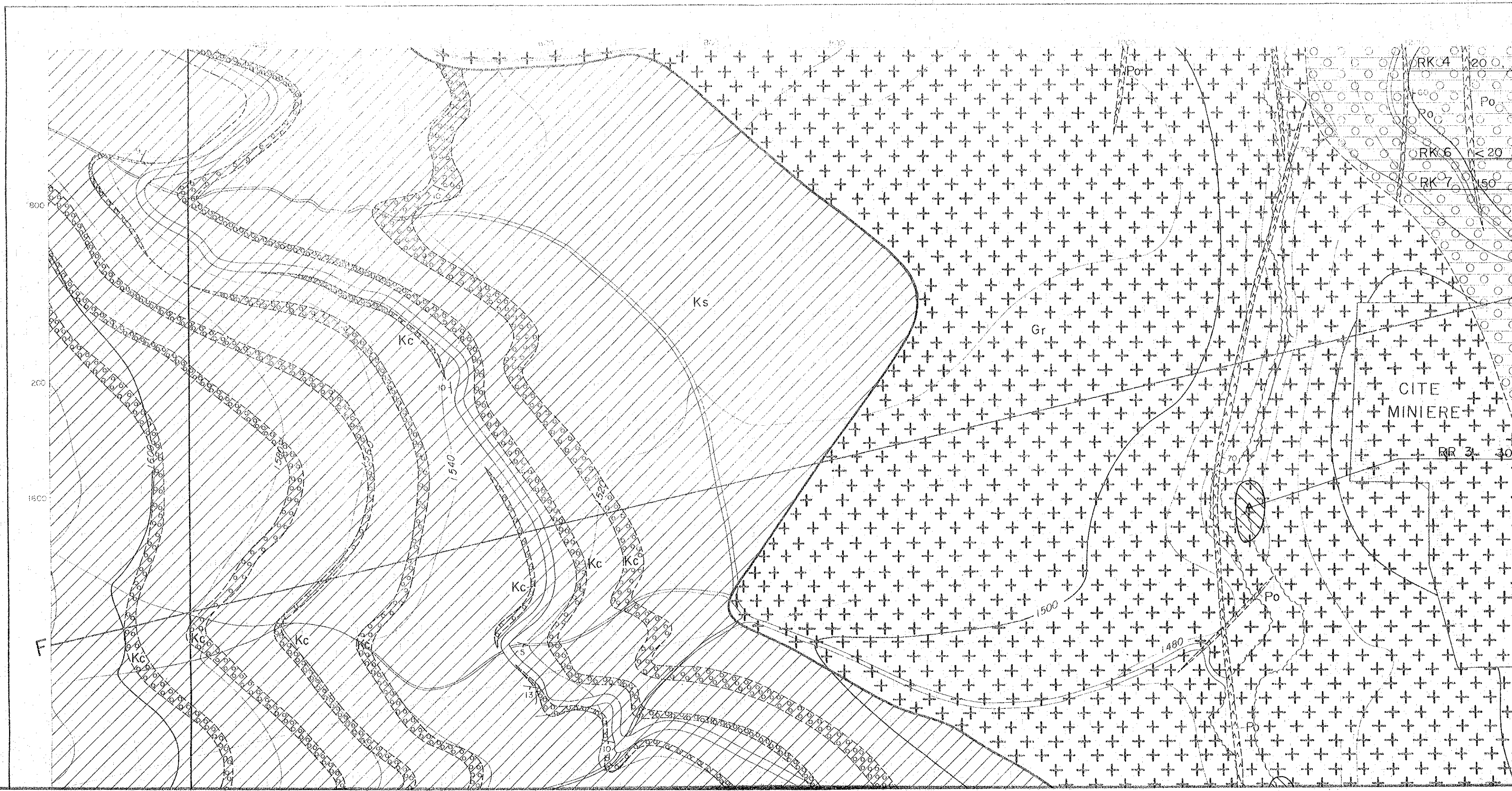


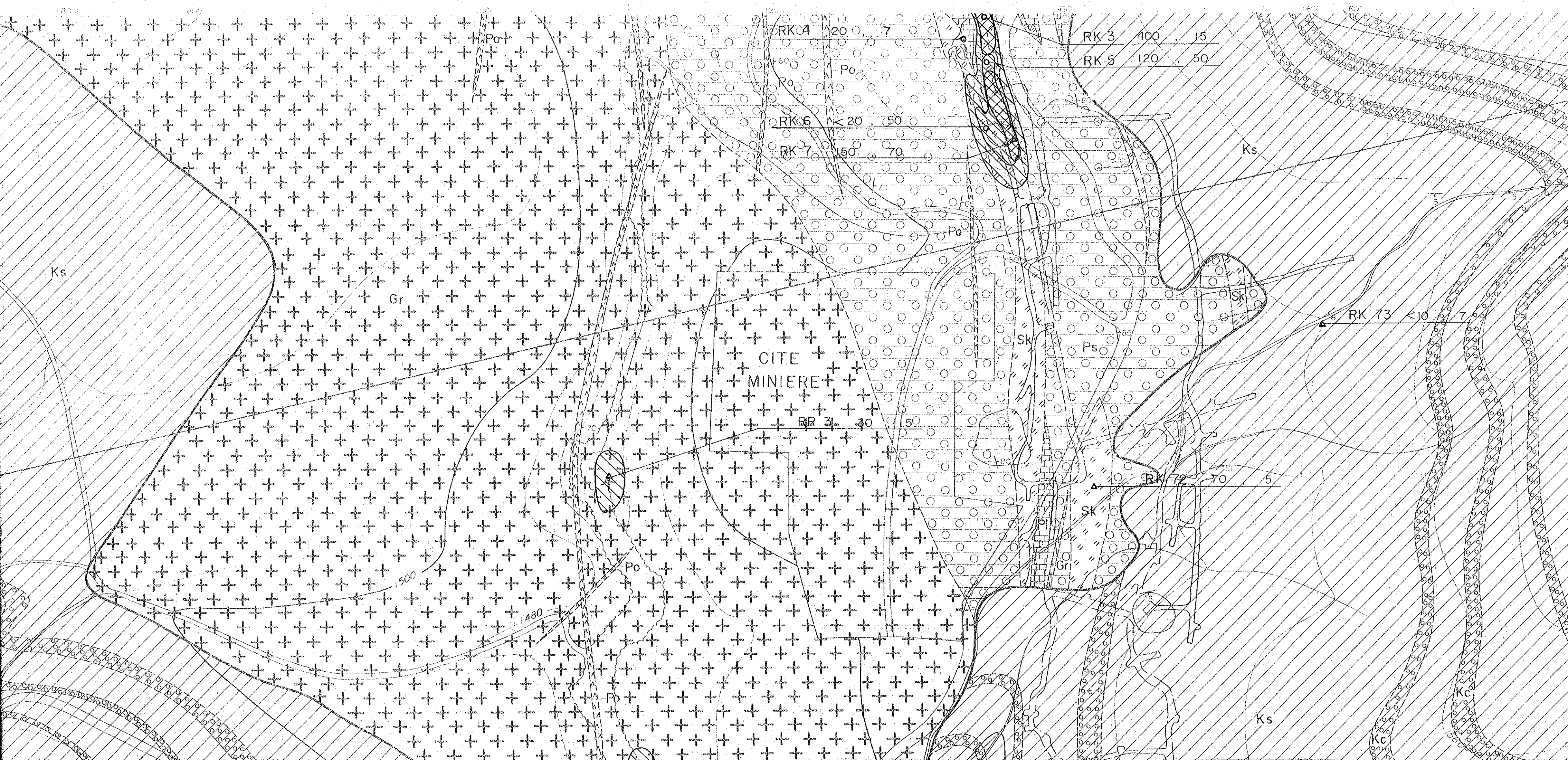
-  Pa calcareous schist
-  Pt limestone
-  Gr granite
- Intrusive rock**
-  Po porphyrite
-  Ba basalt, amphibolite, lamprophyre
-  Sk skarn (garnet, hedenbergite, epidote, wollastonite)
-  vein (q - quartz, h - hematite)
-  fault
-  unconformity
-  bedding plane

- Zn**
-  $Zn \geq 2109$ ppm
 -  $2109 > Zn \geq 515$ ppm
 -  $515 > Zn \geq 126$ ppm
- Mo**
-  $Mo \geq 150$ ppm
 -  $150 > Mo \geq 37$ ppm
 -  $37 > Mo \geq 9$ ppm



▲ Sample analysed by B. R. P. M.





RK 4 120 7

RK 3 400 15

RK 5 120 50

RK 6 < 20 50

RK 7 50 70

CITE
MINIERE

RK 3 400 15

RK 72 70 5

RK 73 < 10 7

1500

1480

Ks

Gr

Po

Po

Po

Po

Sk

Ps

Ks

Sk

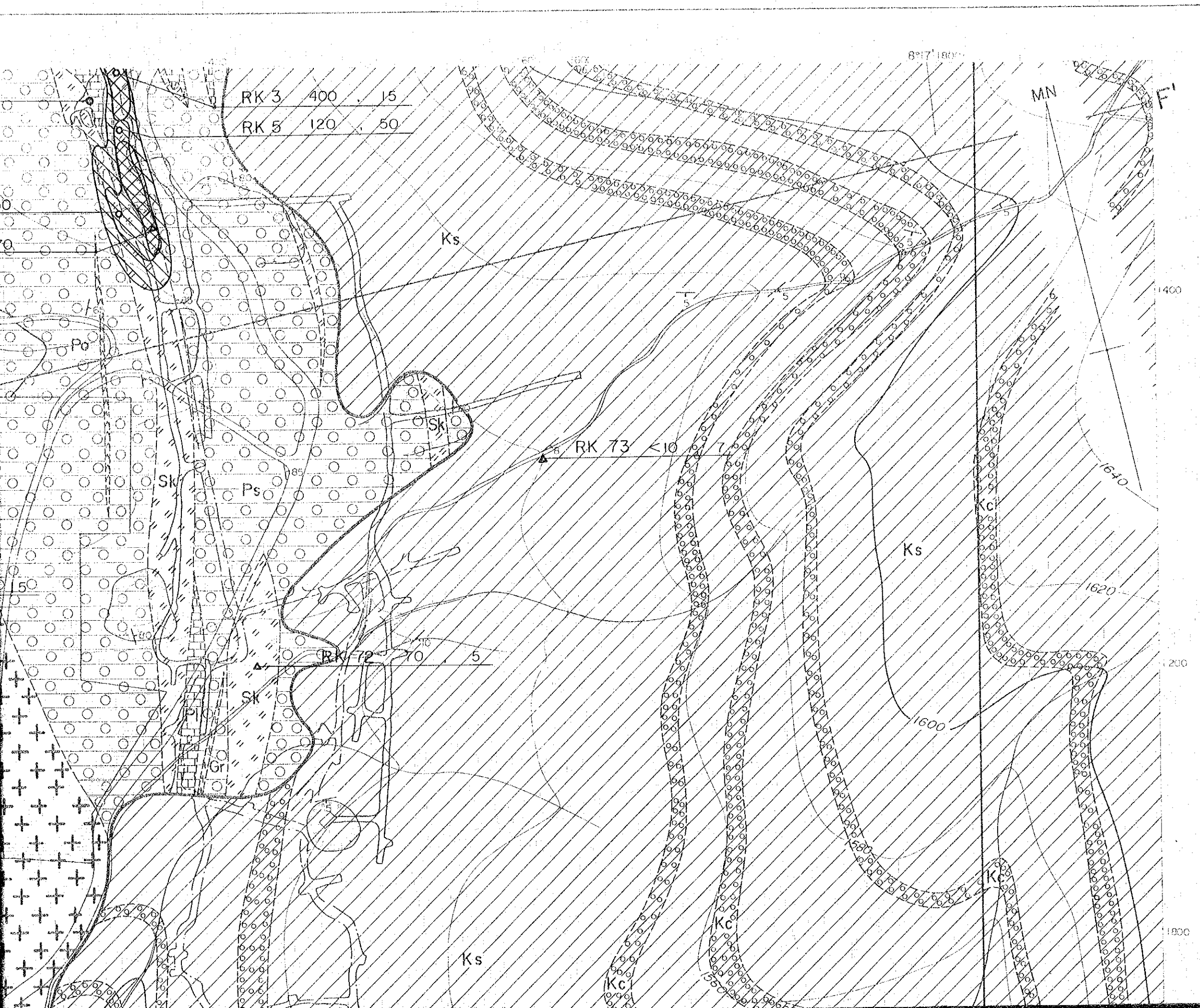
Sk

Gr

Ks

Kc

Kc

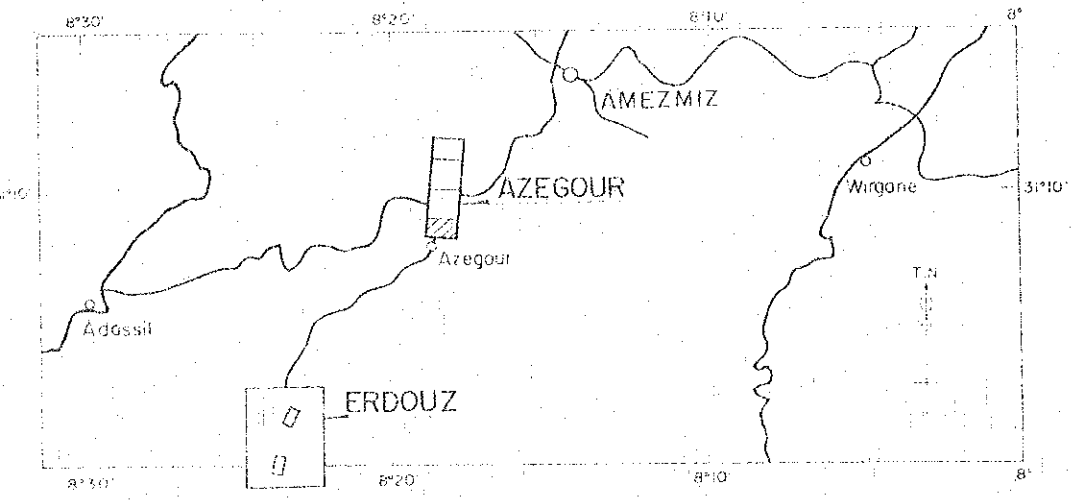


国際協力事業団
 11636
 図書資料室蔵書

PL.9-2-4

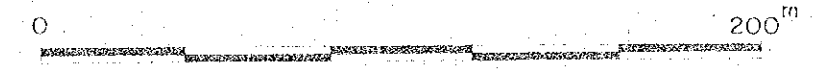
GEOLOGICAL SURVEY
 OF
 HAUT ATLAS OCCIDENTAL AREA, MOROCCO
 (PHASE I)


**GEOCHEMICAL MAP FOR Zn AND Mo
 IN AZEGOUR SECTOR**



JAPAN INTERNATIONAL COOPERATION AGENCY
 METAL MINING AGENCY OF JAPAN
 JANUARY 1984
 Prepared by MINDECO

Scale 1 : 2,000







RR 2 10

RR 1 10.5

SOUK

Po

Gr

Ks

Ks

Kc

1500

1480

1500

1540

1480

Po

10

12

1320

Kc

Kc

Kc

Kc

Kc

Kc

Kc

Kc

Kc

Kc

Kc

Kc

Kc

Kc

Kc

Kc

Kc

Kc

Kc

Kc

Kc

Kc

Kc

Kc

Kc

Kc

Kc

Kc

Kc

Kc

Kc

Kc

Kc

Kc

Kc

Kc

Kc

Kc

Kc


Kc

Kc

Kc

Kc

Scale 1 : 2,000



LEGEND

Quaternary		Q sand, gravel, travertine
Cretaceous		Ks sandstone, siltstone, limestone, dolomite
		Kc conglomerate
		Pp pelitic schist
Cambrian		Ps spotted schist
		Pg gneissose schist
		Pa calcareous schist
		Pl limestone
		Gr granite
Intrusive rock		Po porphyrite
		Ba basalt, amphibolite, lamprophyre
		Sk skarn (garnet, hedenbergite, epidote, wollastonite)
		vein (q - quartz, h - hematite)



31°09'

1000

800

SOUK

Ks

Kc

Kc

Kc

Kc

Kc

Kc

Kc

1480

0

Kc

1660

1640

1620

1600

1580

1560

1540

1520

1500

0

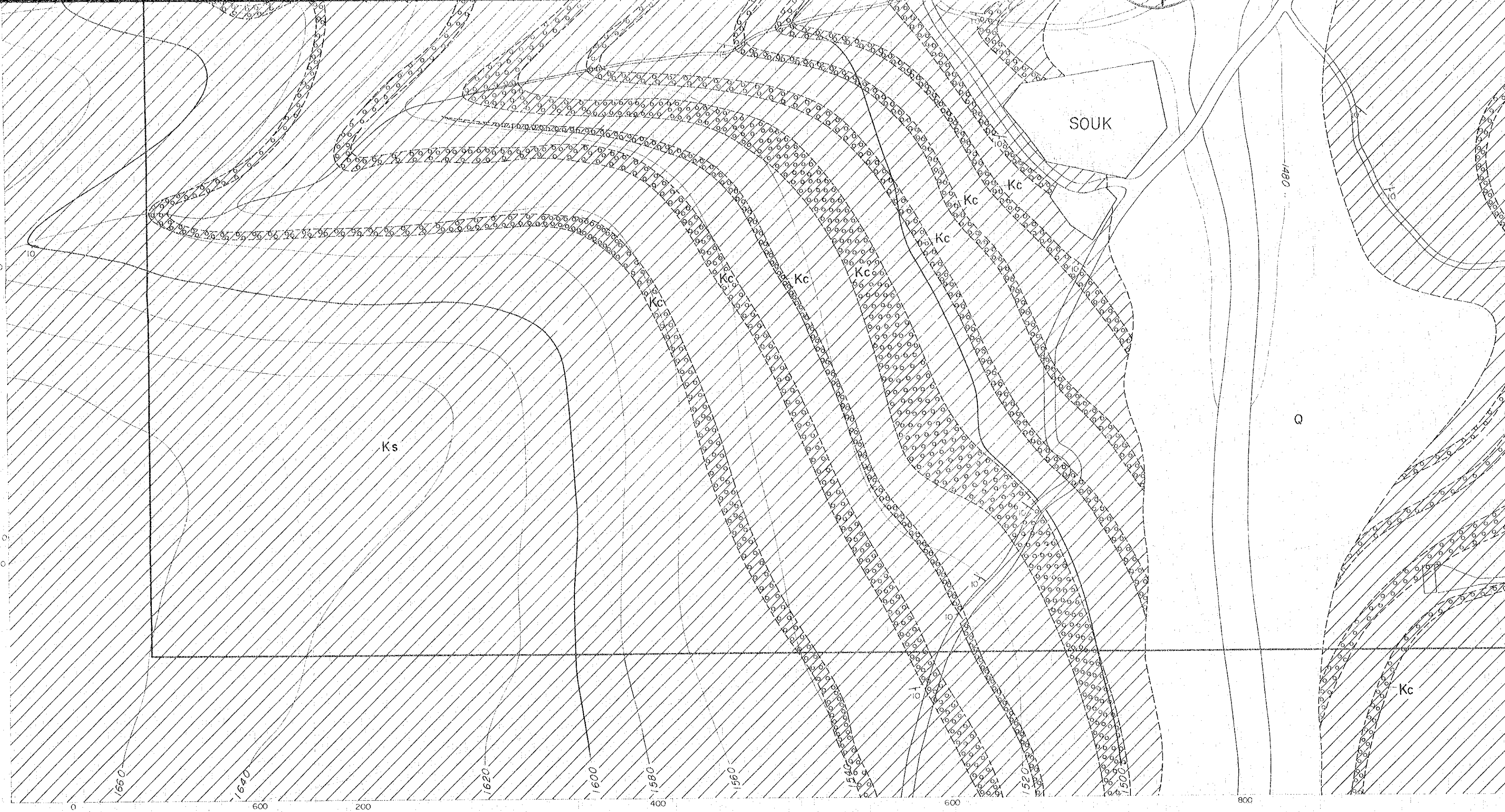
600

200

400

600

800





SOUK

1480

0

Gr

Ks

Po

Kc

Kc

1580

1560

1540

1520

1500

1500

1520

1540

1560

400

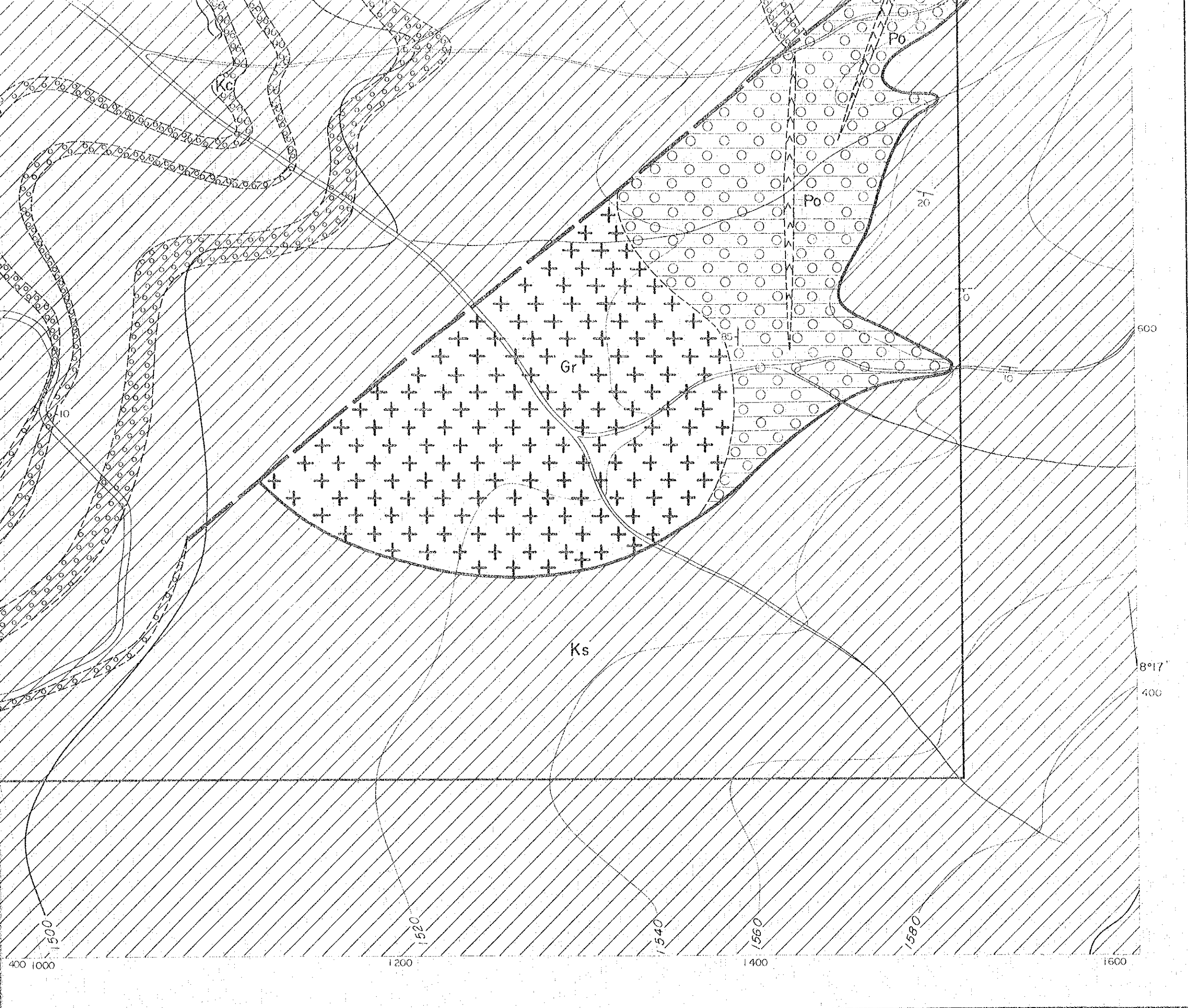
600

800

1000

1200

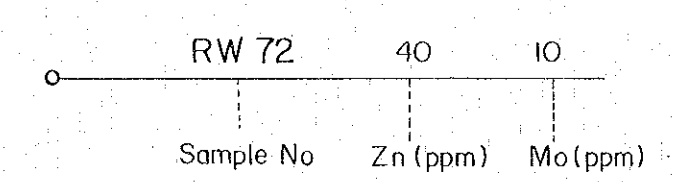
1400



Intrusive rock

- Pa calcareous schist
- Pt limestone
- Gr granite
- Po porphyrite
- Ba basalt, amphibolite, lamprophyre
- Sk skarn (garnet, hedenbergite, epidote, wollastonite)
- vein (q: quartz, h: hematite)
- fault
- unconformity
- bedding plane

- Zn**
- $Zn \geq 2109$ ppm
 - $2109 > Zn \geq 515$ ppm
 - $515 > Zn \geq 126$ ppm
- Mo**
- $Mo \geq 150$ ppm
 - $150 > Mo \geq 37$ ppm
 - $37 > Mo \geq 9$ ppm



▲ Sample analysed by B. R. P. M.