




JANUARY 1984

Prepared by MINDECO

Scale 1 : 2,000



LEGEND

Quaternary		Q	sand, gravel, travertine
Cretaceous		Ks	sandstone, siltstone, limestone, dolomite
		Kc	conglomerate
		Pp	pelitic schist
		Ps	spotted schist
Cambrian		Pg	gneissose schist
		Pa	calcareous schist
		Pl	limestone
		Gr	granite
Intrusive rock		Po	porphyrite
		Ba	basalt, amphibolite, lamprophyre
		Sk	skarn (garnet, hedenbergite, epidote, wollastonite)
		vein	(q: quartz, h: hematite)
		Mo	molybdenite

2400

2200

2000

Ks

Gr

Kc

LAVERIE

1670

1580

1500

1570

1540

1480

170

170

170

170

170

170

170

170

170

170

170

400

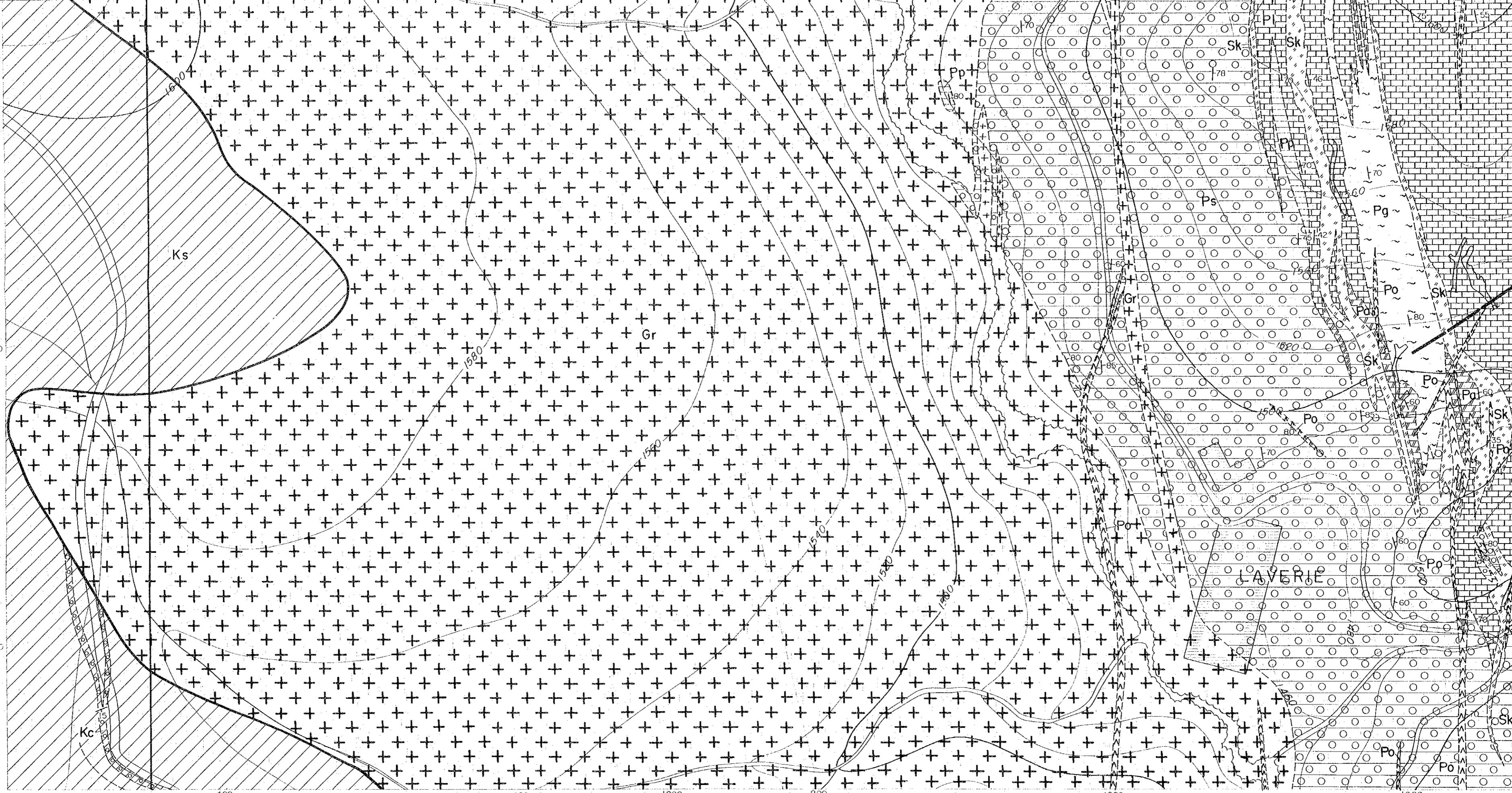
600

800

1000

1200

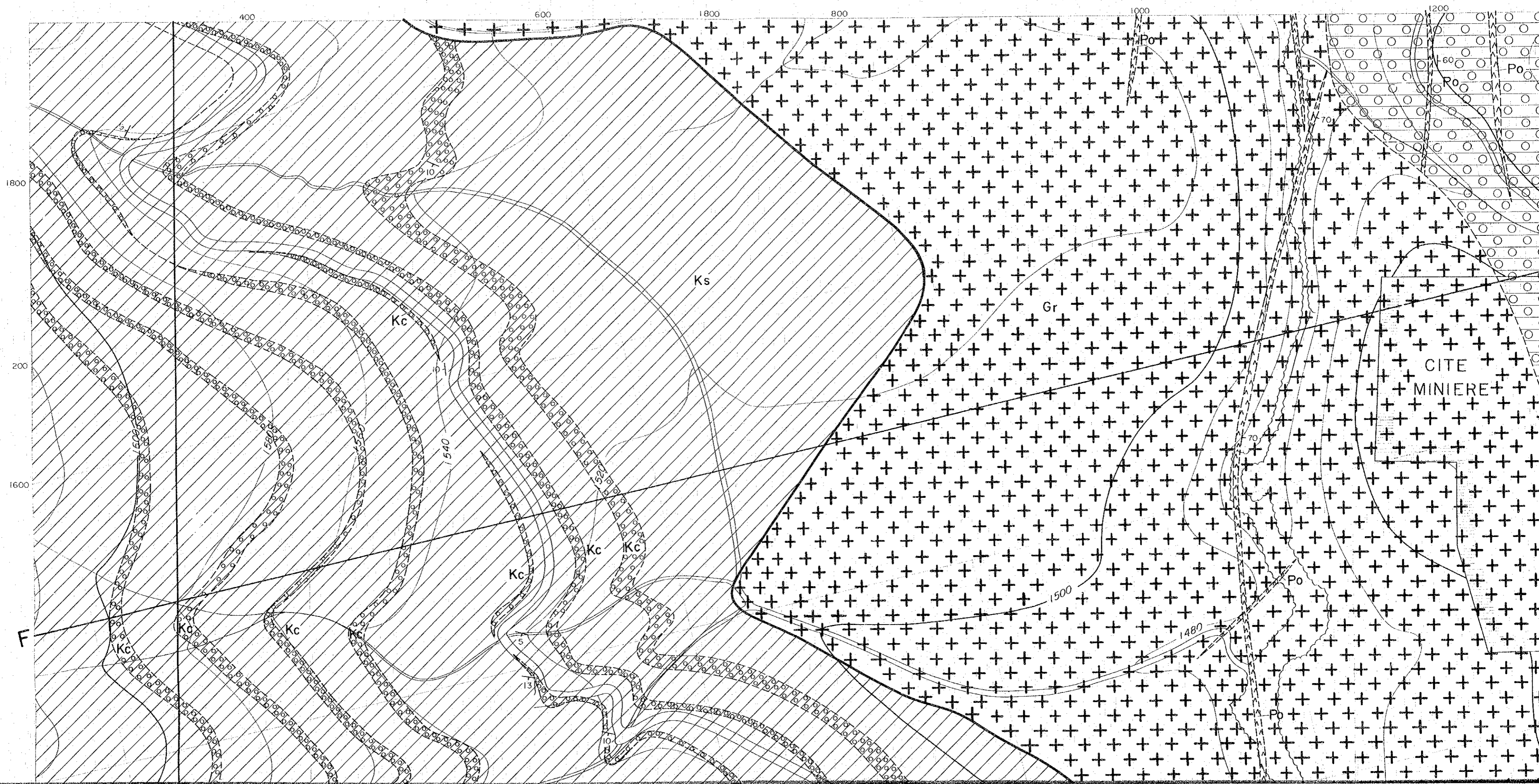
1400







- Cambrian
- Pa gneiss
  - Pa calcareous schist
  - Pl limestone
  - Gr granite
- Intrusive rock
- Po porphyrite
  - Ba basalt, amphibolite, lamprophyre
  - Sk skarn (garnet, hedenbergite, epidote, wollastonite)
  - vein (q: quartz, h: hematite)
  - Mo molybdenite
- fault
  - unconformity
  - bedding plane



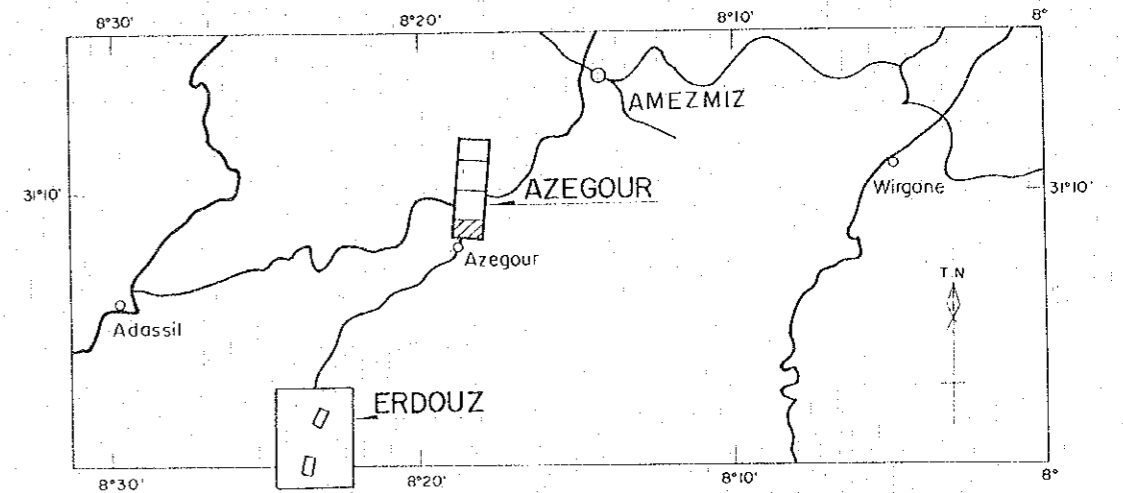




GEOLOGICAL SURVEY  
OF  
HAUT ATLAS OCCIDENTAL AREA, MOROCCO  
( PHASE I )

GEOLOGICAL MAP OF  
AZEGOUR SECTOR

国際協力事業団  
11636  
図書資料室蔵書



JAPAN INTERNATIONAL COOPERATION AGENCY  
METAL MINING AGENCY OF JAPAN  
JANUARY 1984  
Prepared by MINDECO

Scale 1 : 2,000





