



0 100

• Magnet

⊙ Magnet

100 : (3


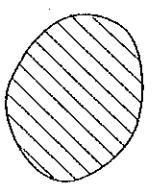
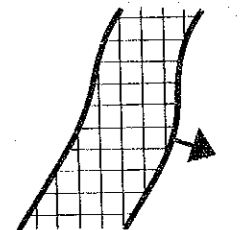
~ 10

~

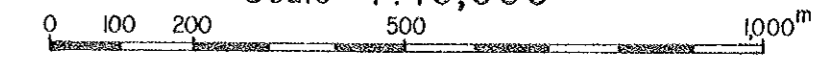
H H

L L






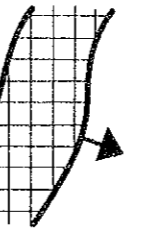


///



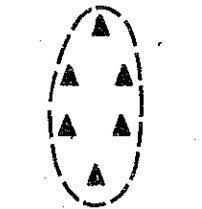
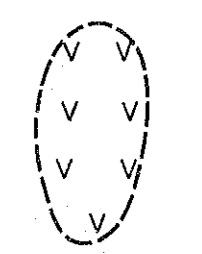
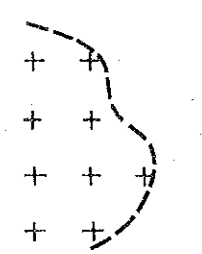

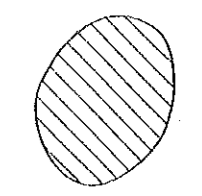
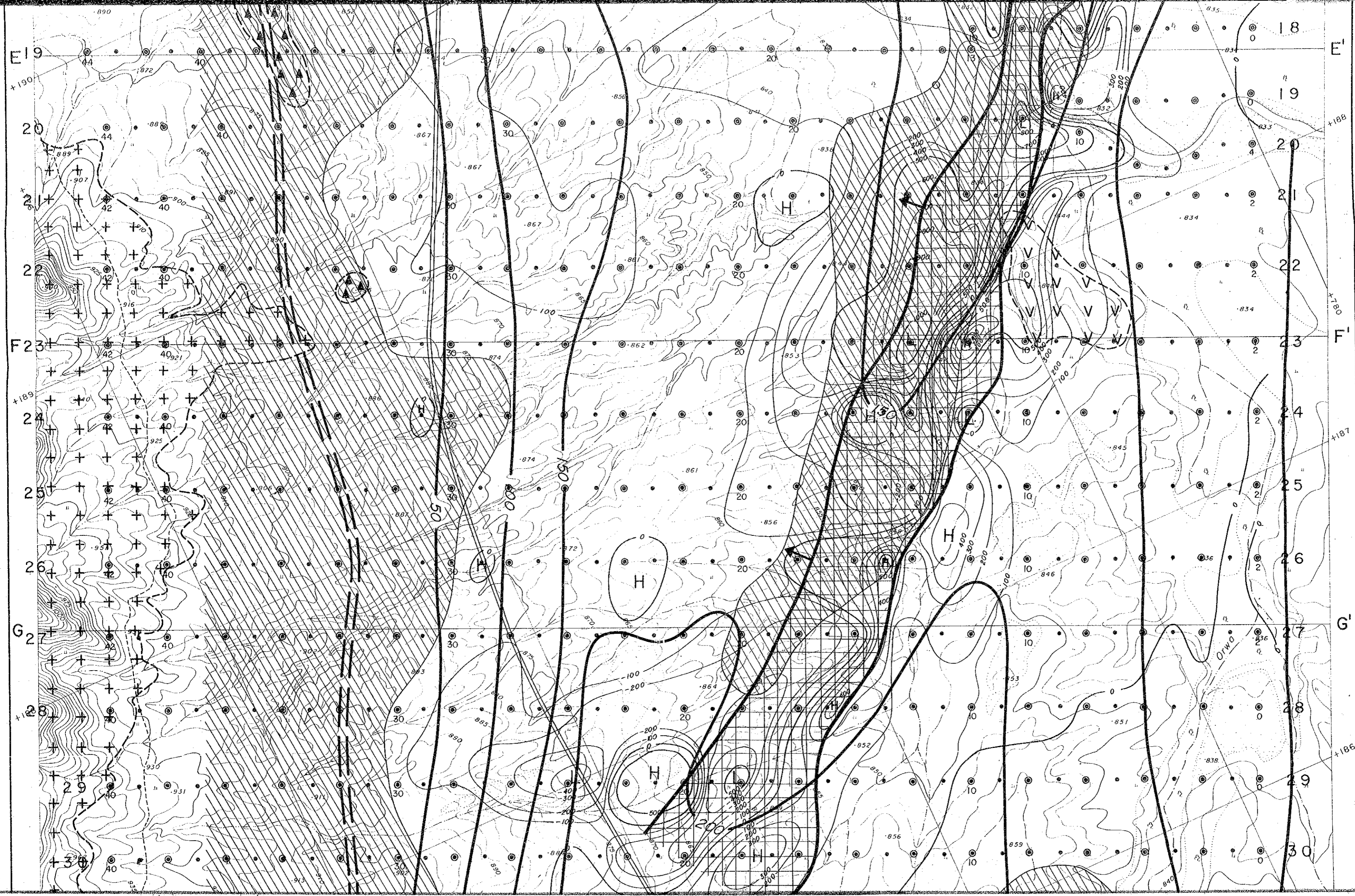
Scale 1:10,000



LEGEND

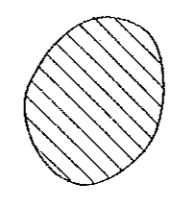
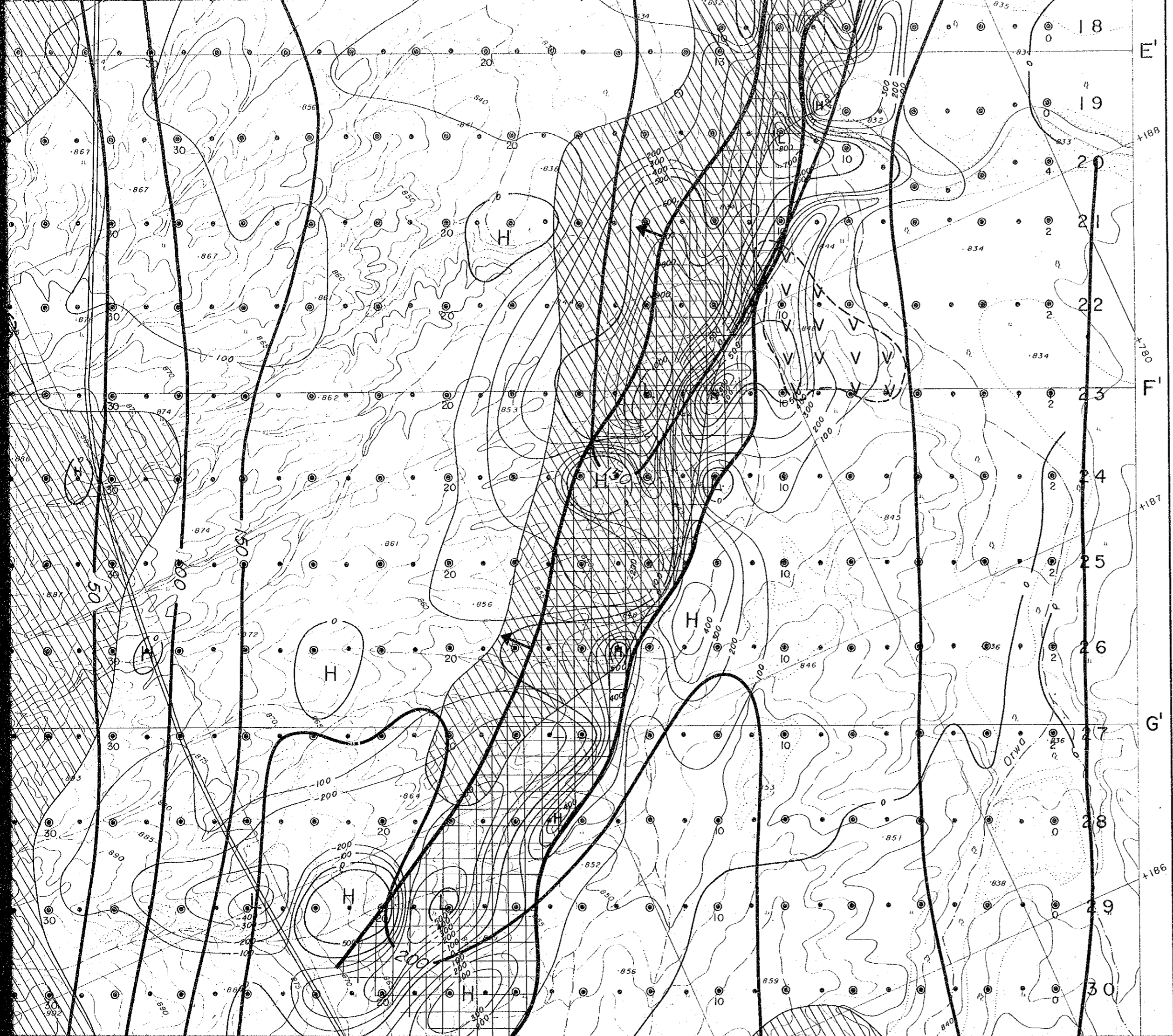
-  Magnetic Observation Point and its Number
-  Magnetic and Gravity Observation Point and its Number
- 100 : (34 000 + 100) nT
-  100 nT
-  20 nT
- H : High Anomaly
- L : Low Anomaly
-  The National Highway A-1
-  Concealed Highly Magnetized Body and its Dip Angle
-  Highly Residual Gravity Anomaly
-  Depth of Basement (m)






18
 19
 20
 21
 22
 23
 24
 25
 26
 27
 28
 29
 30

E
 F
 G



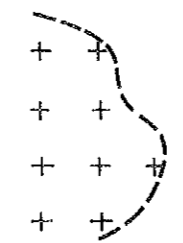
Highly Residual Gravity Anomaly



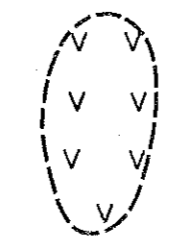
Depth of Basement (m)



Magnetic Discontinuity



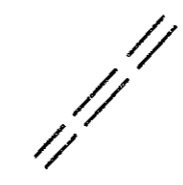
Foliated Granite



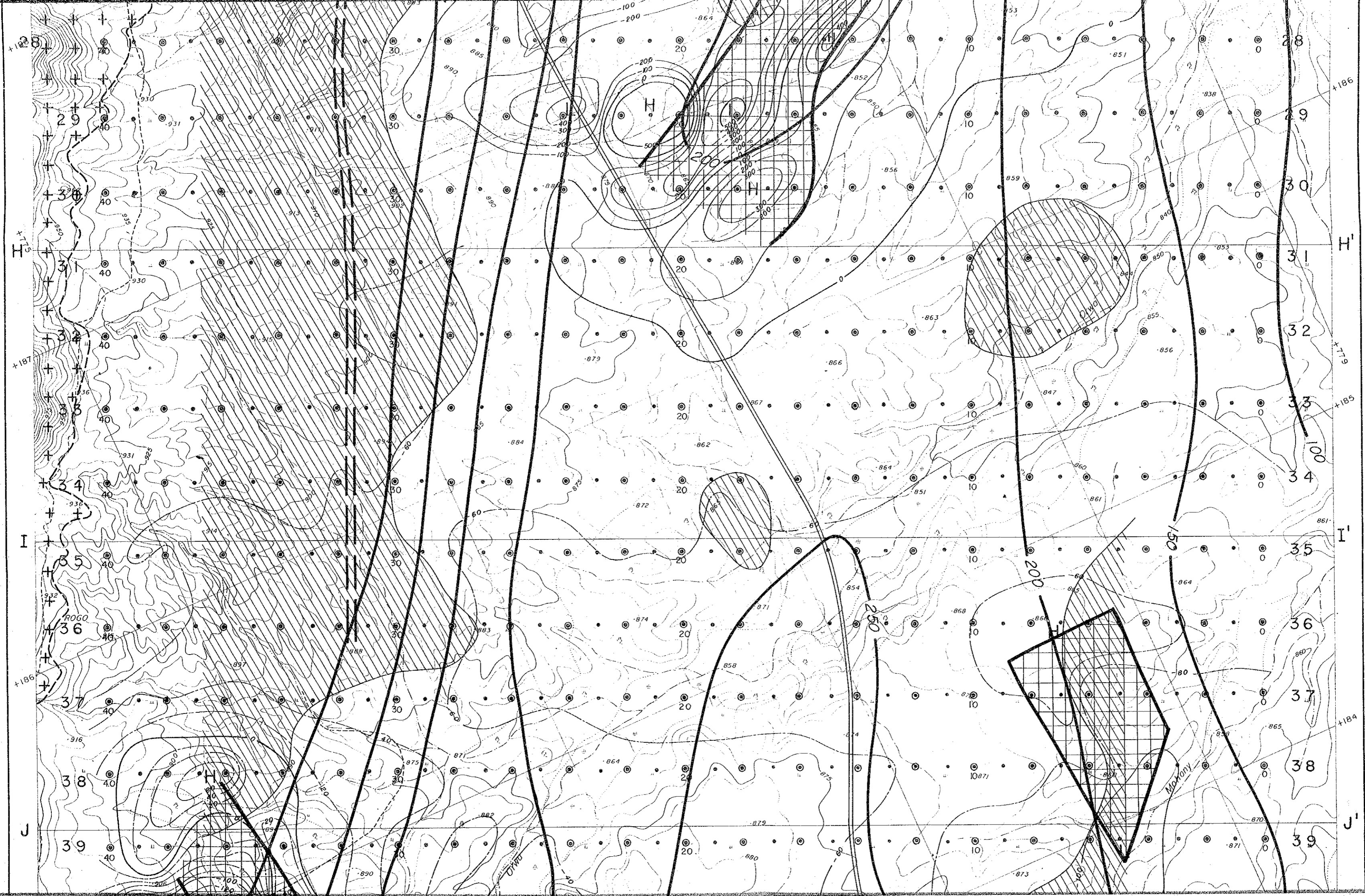
Basalt (Float Zone)




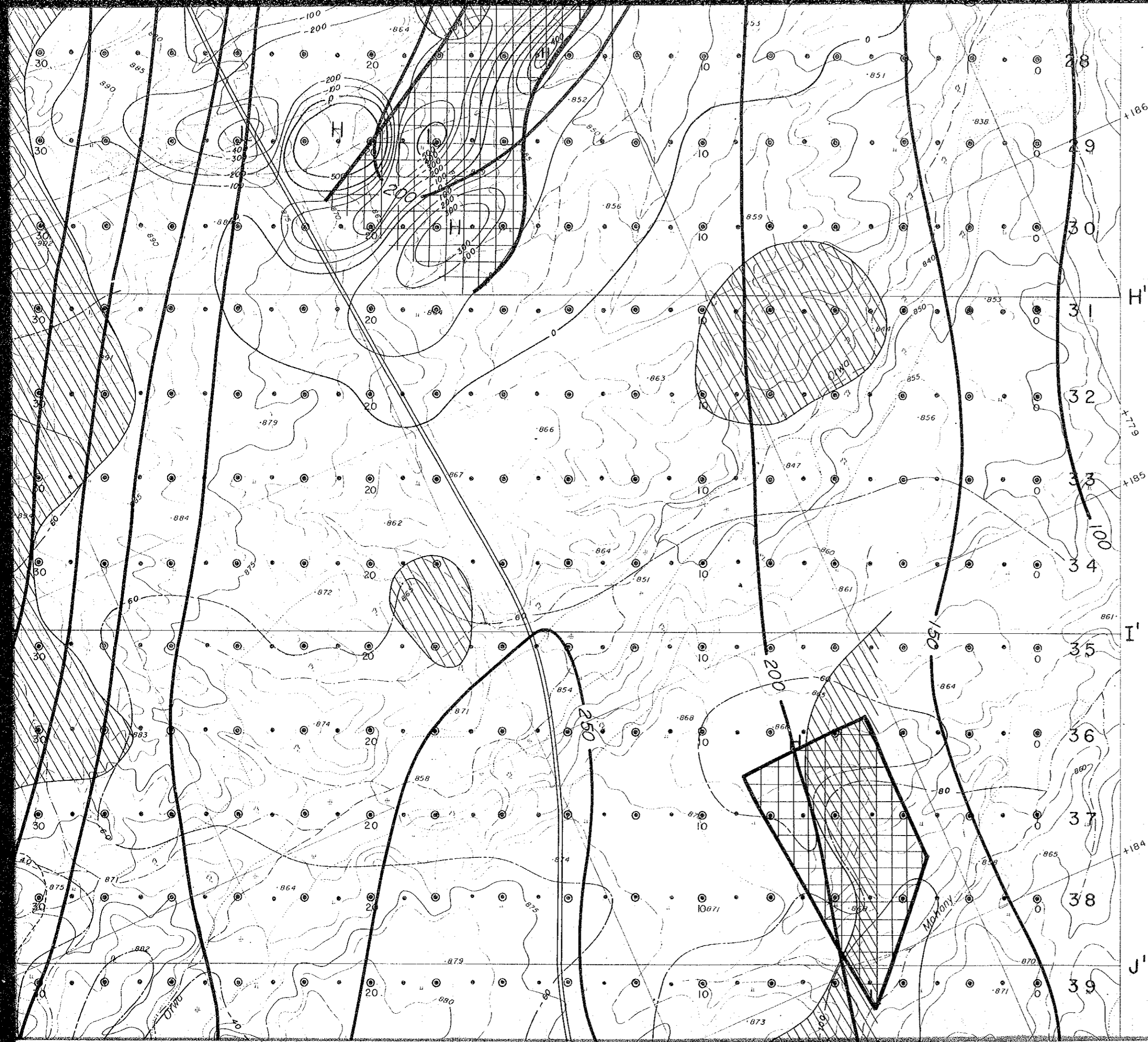
Siliceous Brecciated Dyke



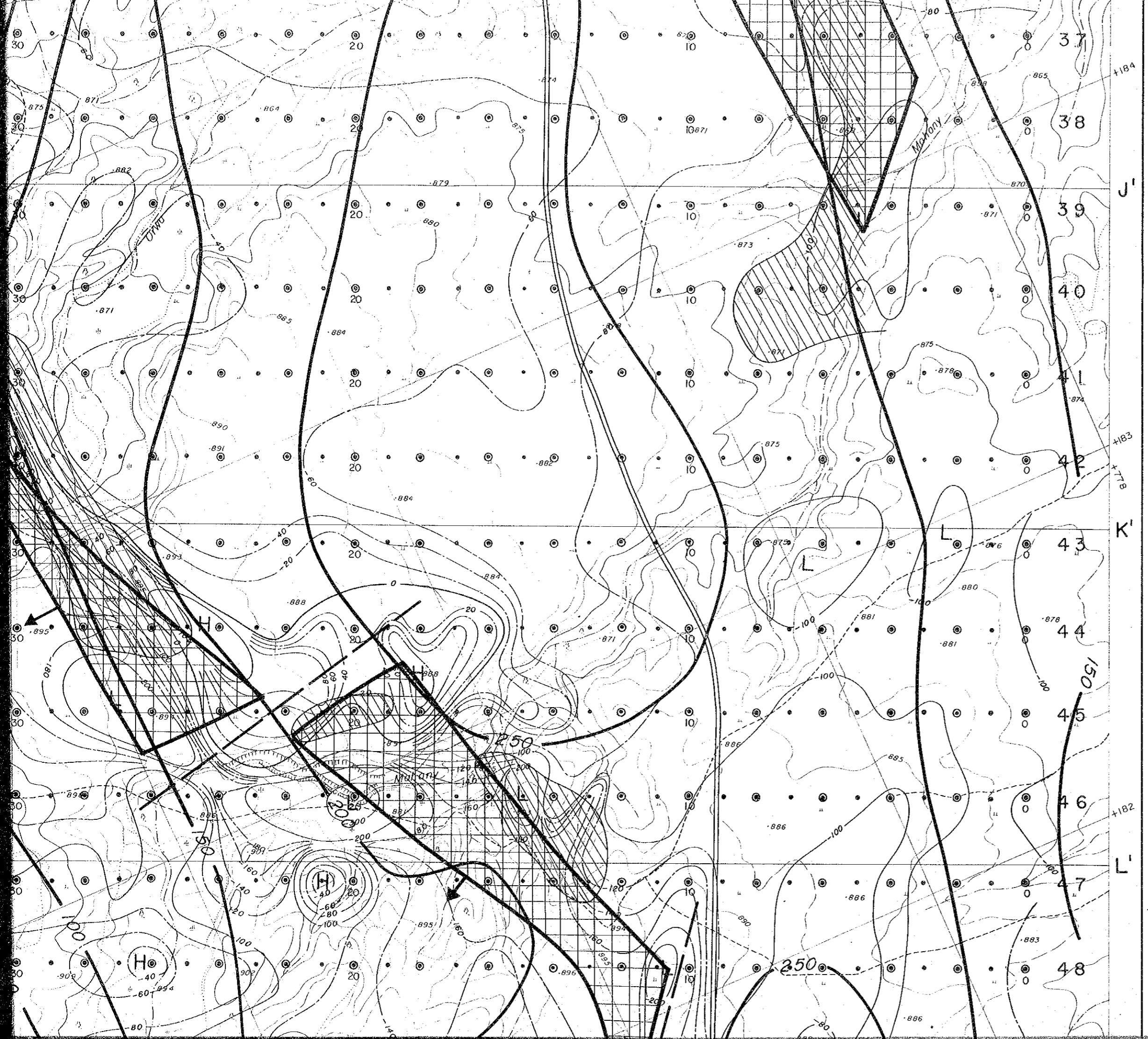
Fault (Inferred)

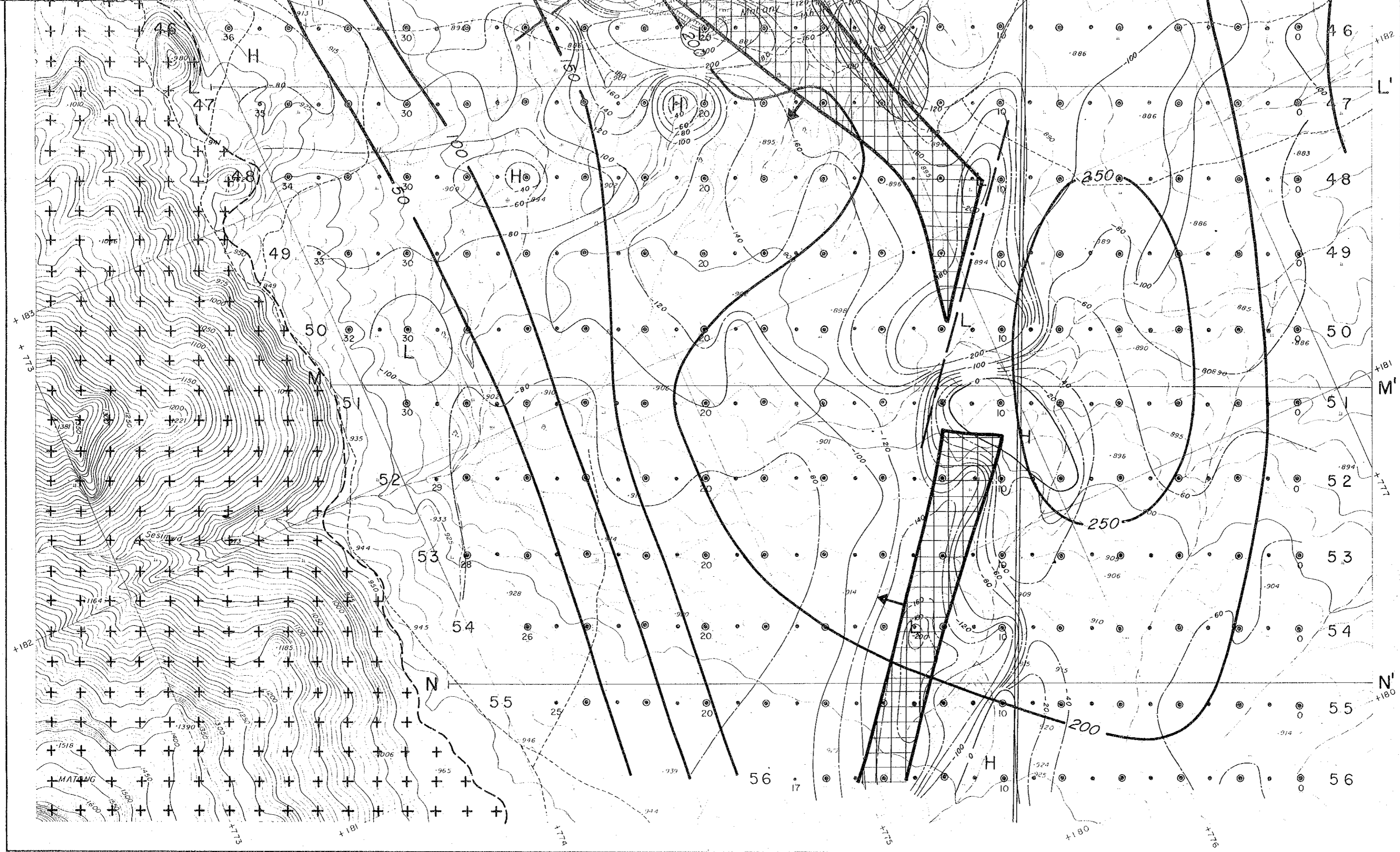


Fault (Inferred)

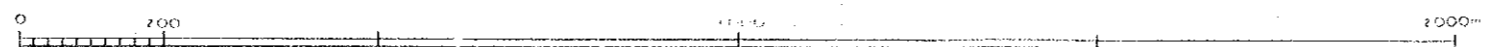




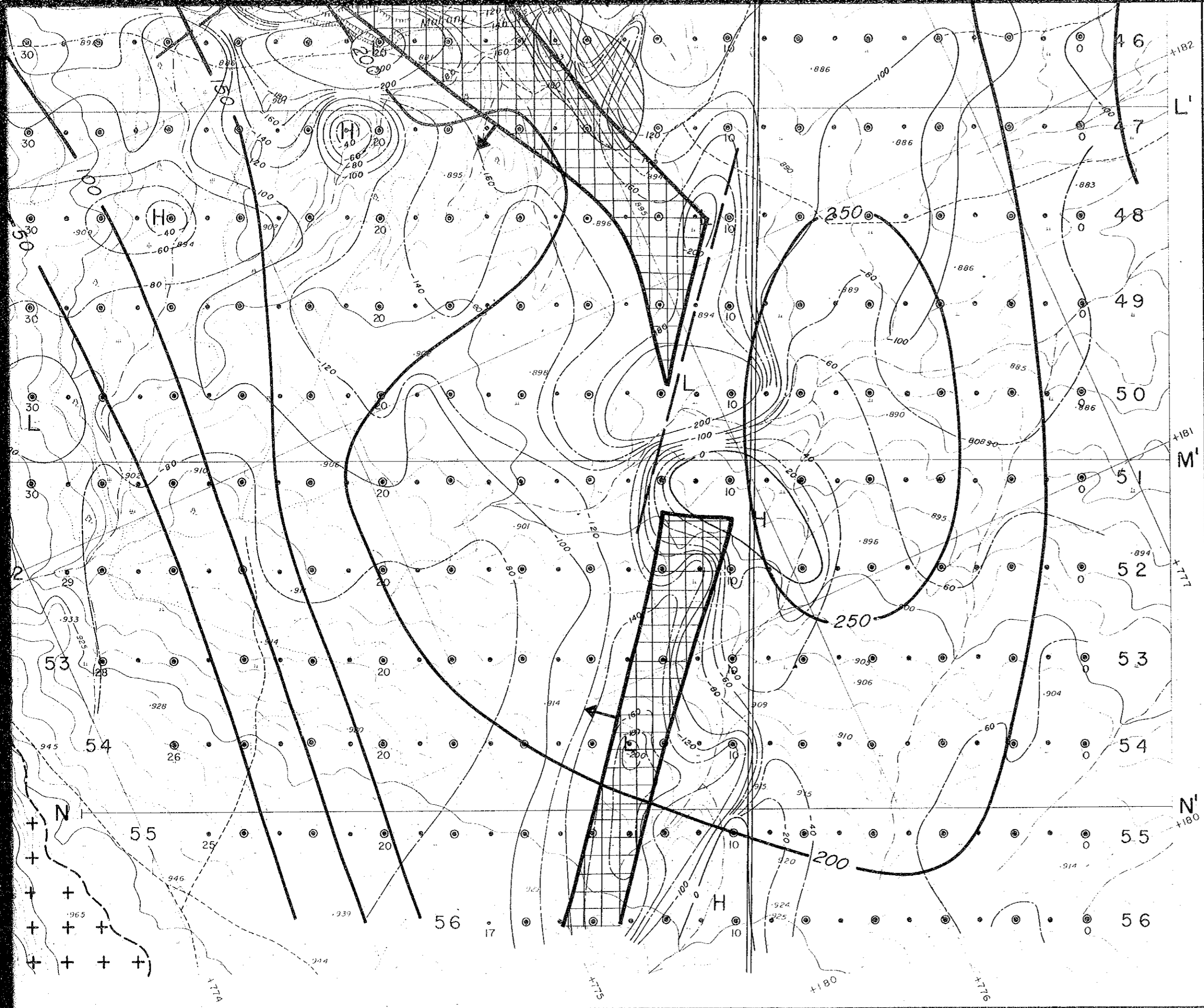




1:10,000

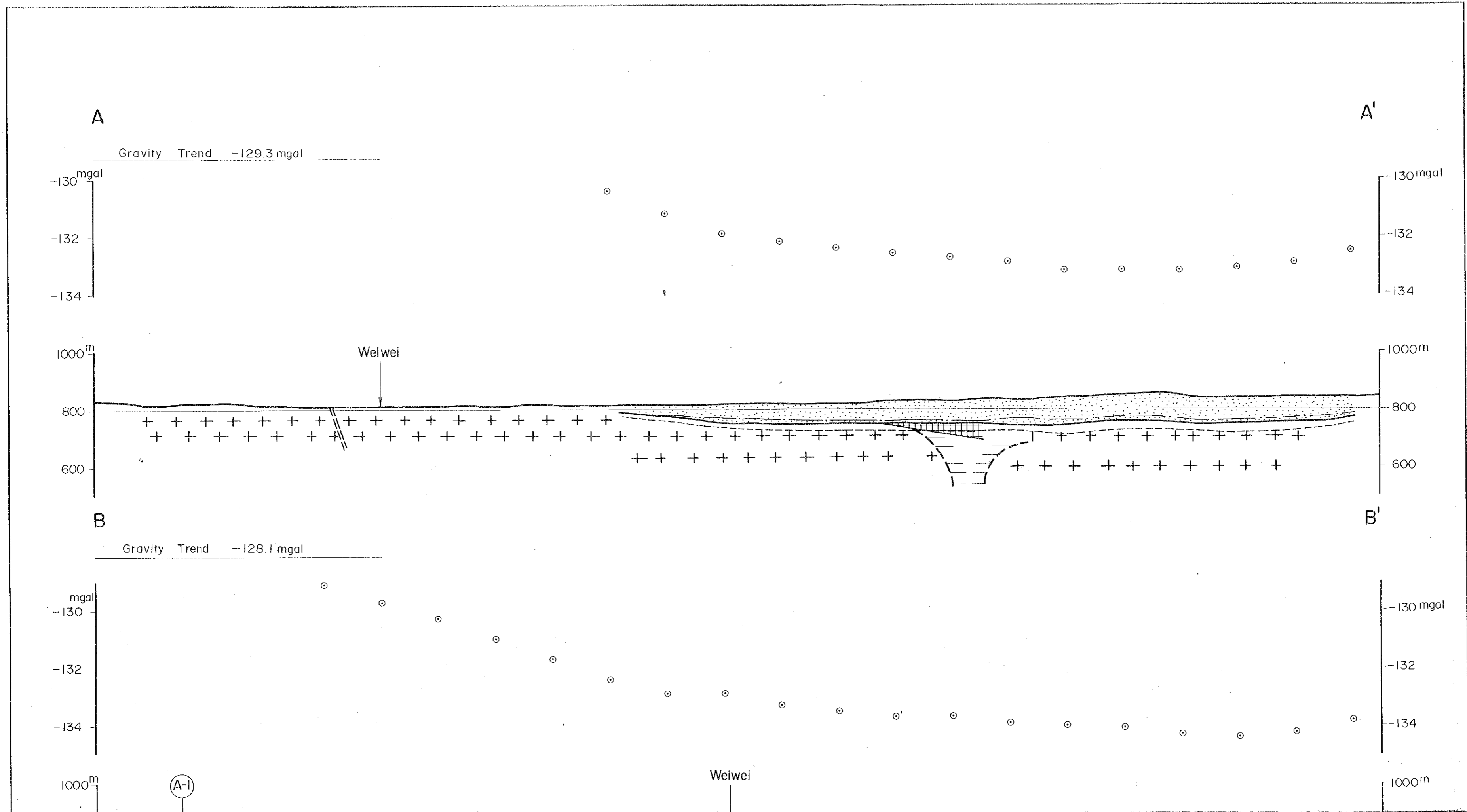


COOPERATIVE MINERAL EXPLORATION
IN THE KERIO VALLEY DEVELOPMENT
AUTHORITY AREA



1 : 10,000

COOPERATIVE MINERAL EXPLORATION
 IN THE KERIO VALLEY DEVELOPMENT
 AUTHORITY AREA

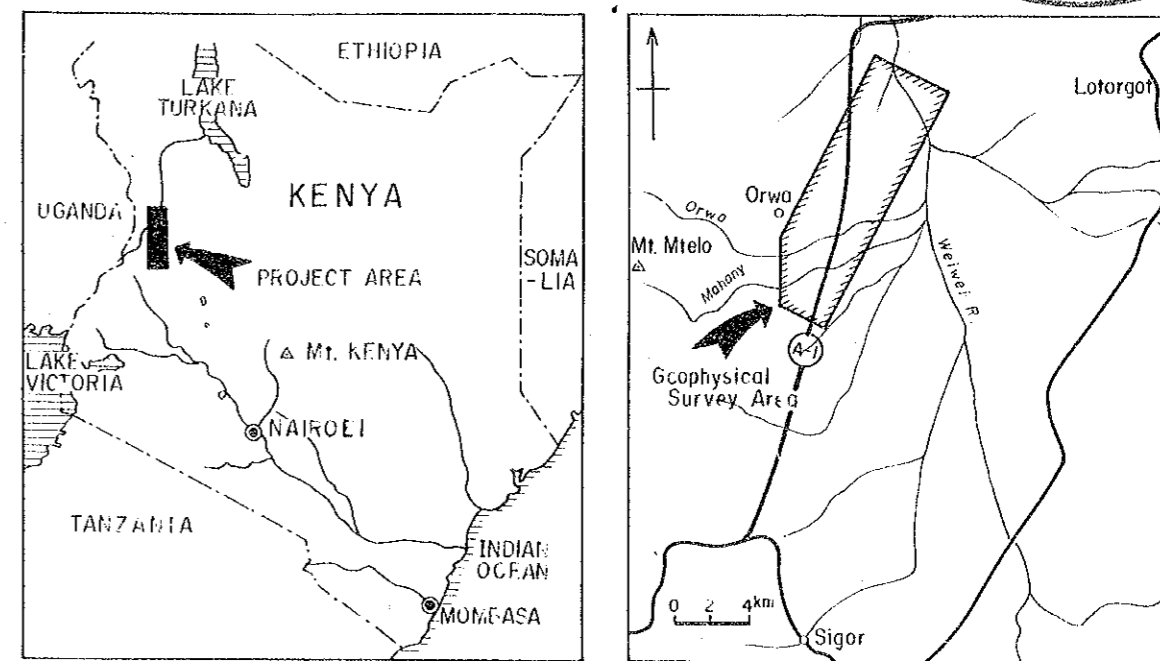


MINERAL EXPLORATION
IN
THE KERIO VALLEY DEVELOPMENT AUTHORITY AREA
(PHASE III)

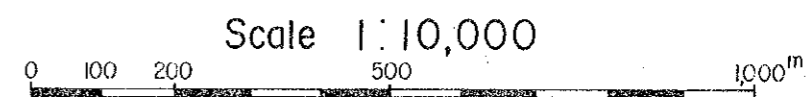
COMPREHENSIVE INTERPRETED MAGNETIC
AND GRAVITY CROSS-SECTION

国際協力事業団
12643
図書資料室蔵書


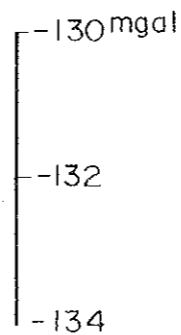
LOCATION INDEX




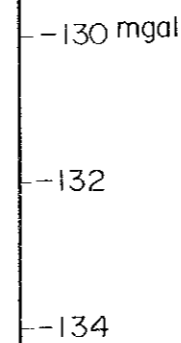
JAPAN INTERNATIONAL COOPERATION AGENCY
METAL MINING AGENCY OF JAPAN
December 1985



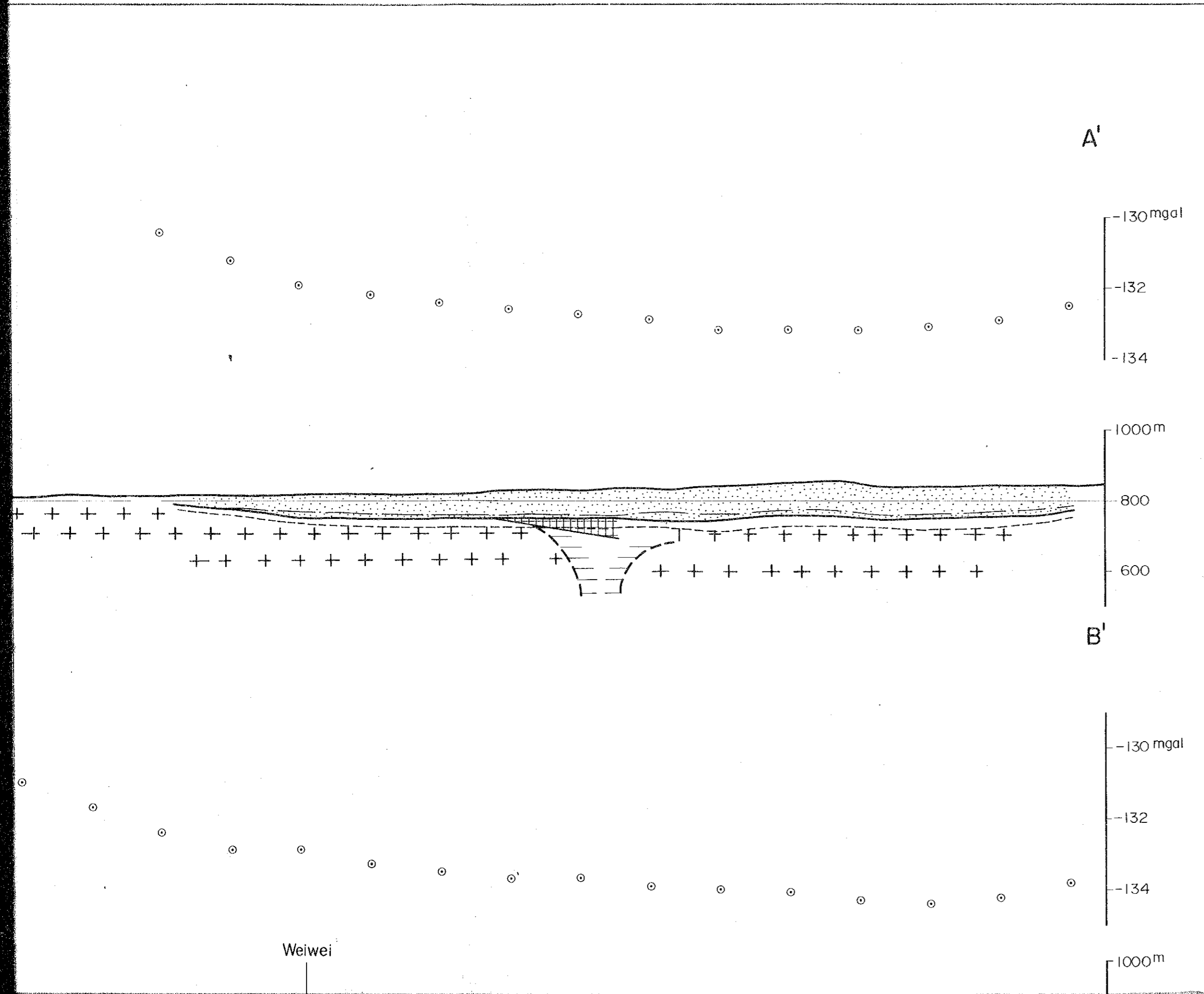
A'

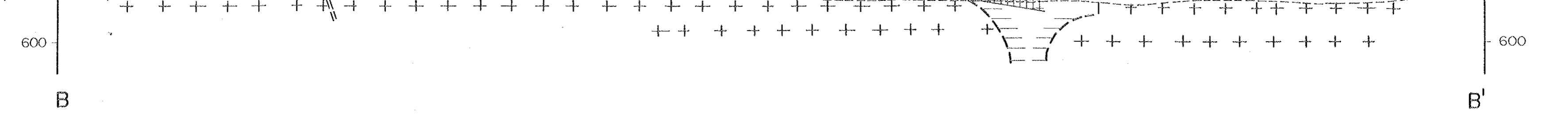


B'



Weiwei

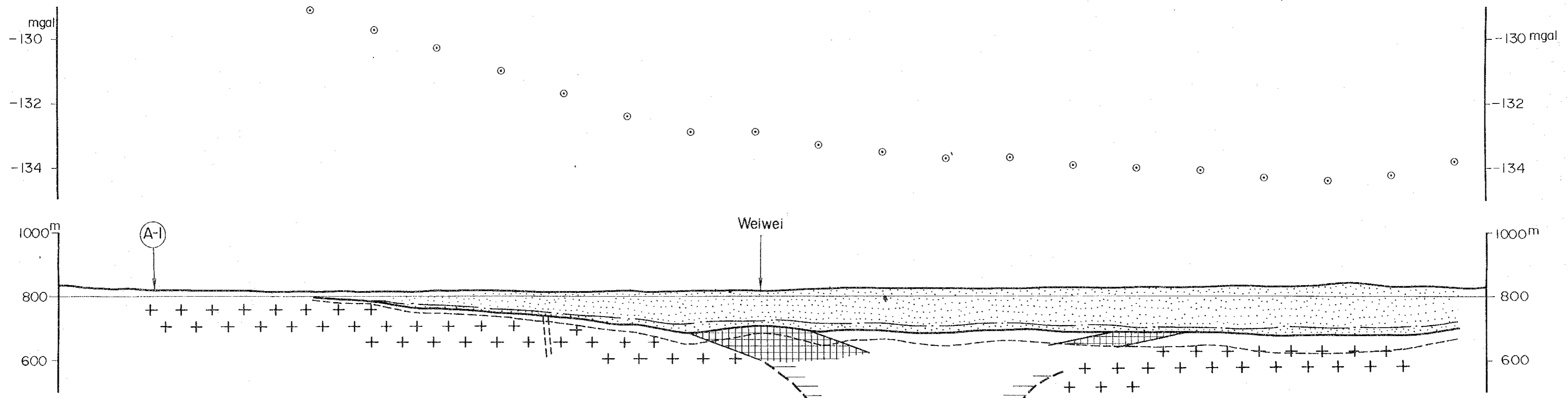




B

B'

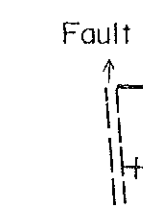
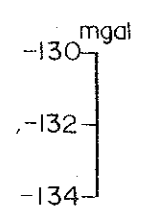
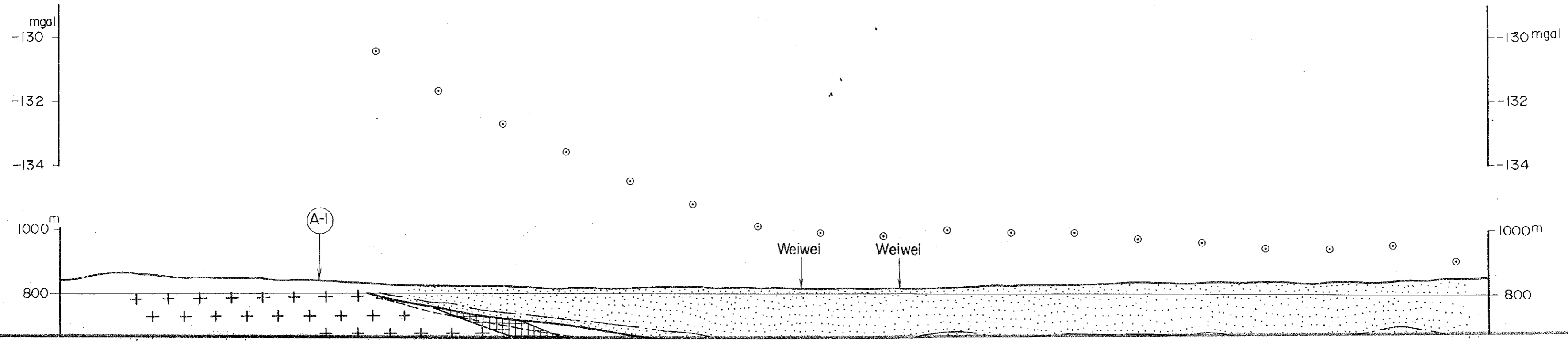
Gravity Trend -128.1 mgal

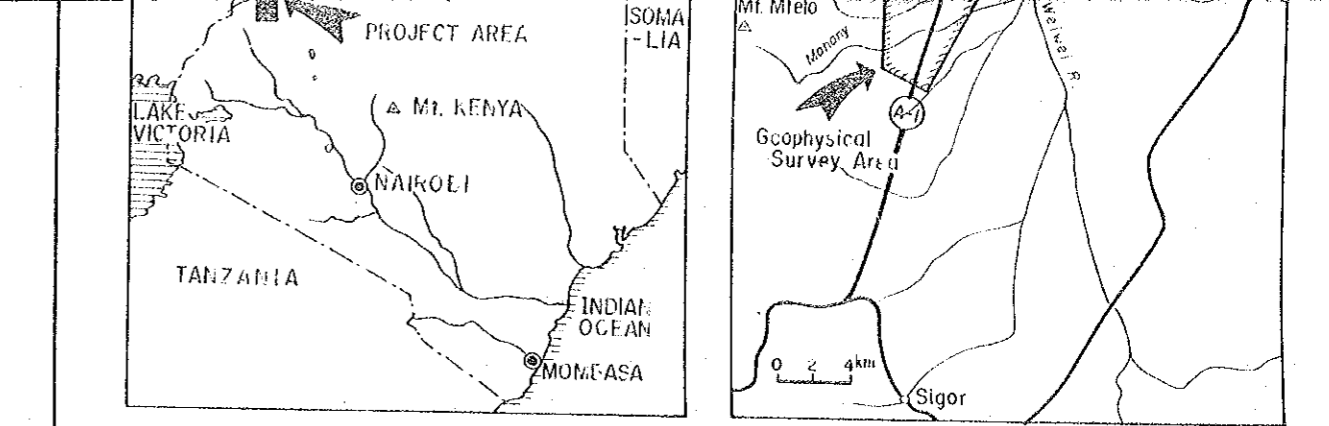
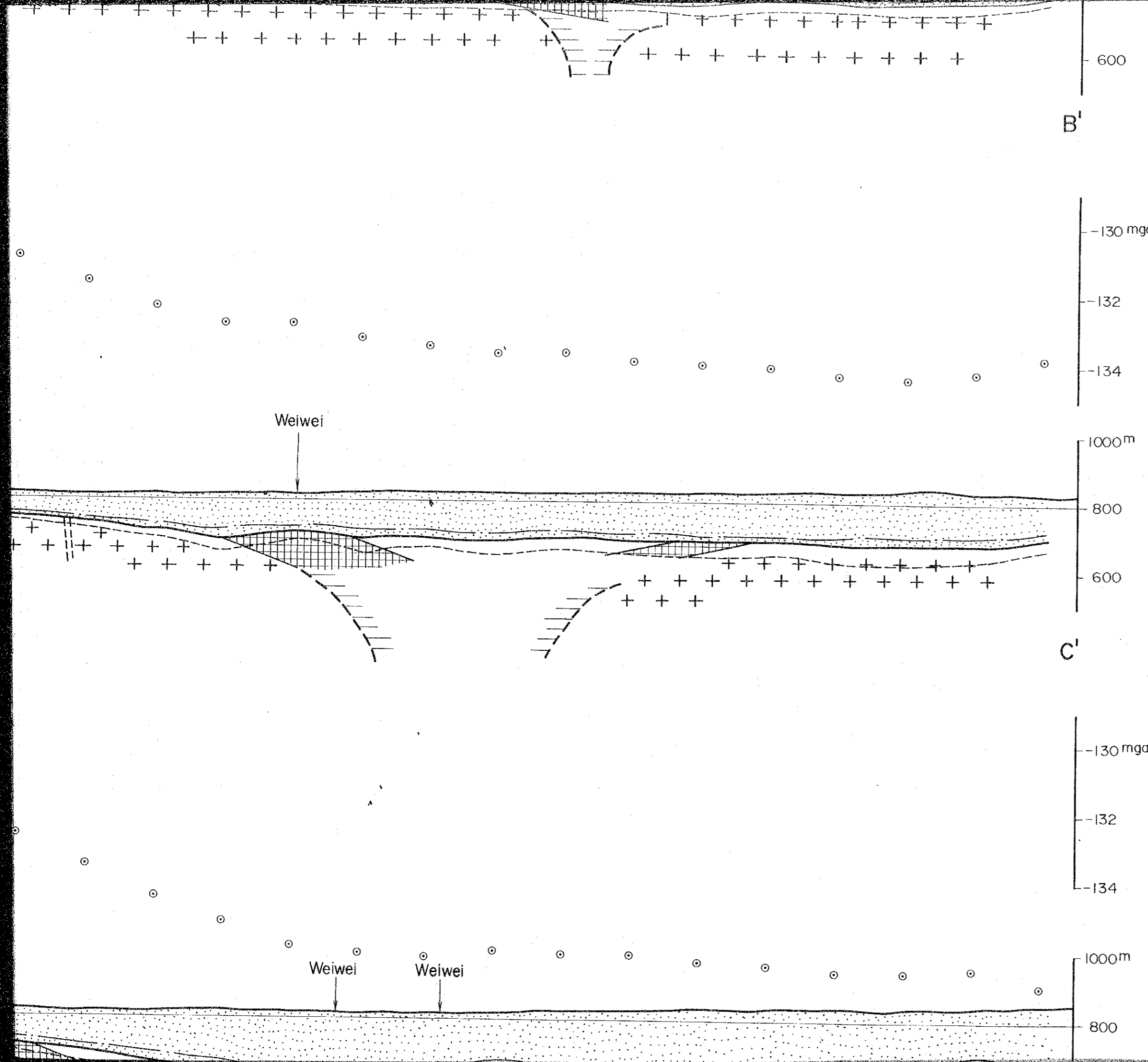


C

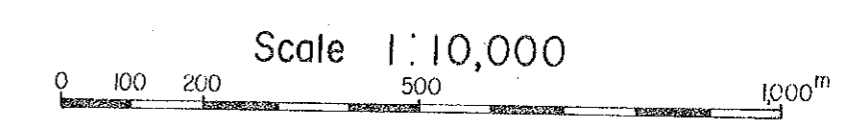
C'

Gravity Trend -128.4 mgal

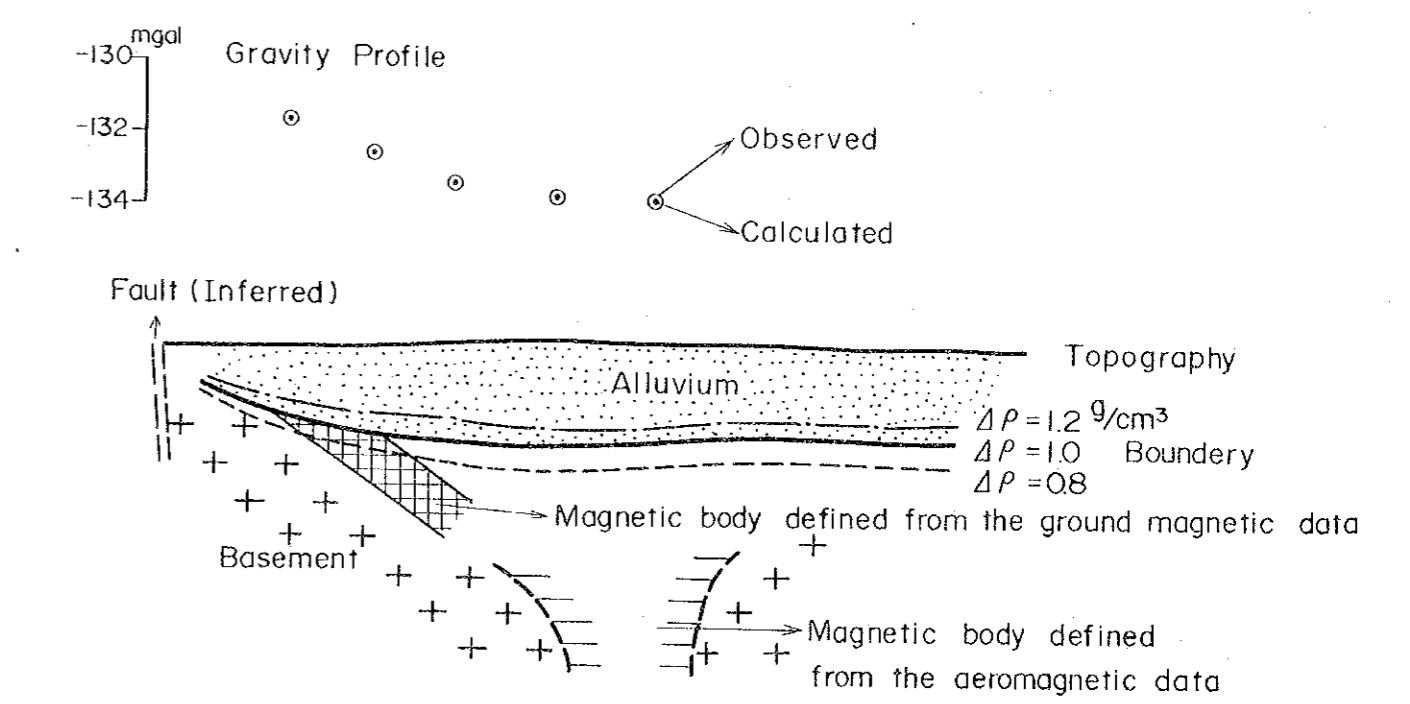


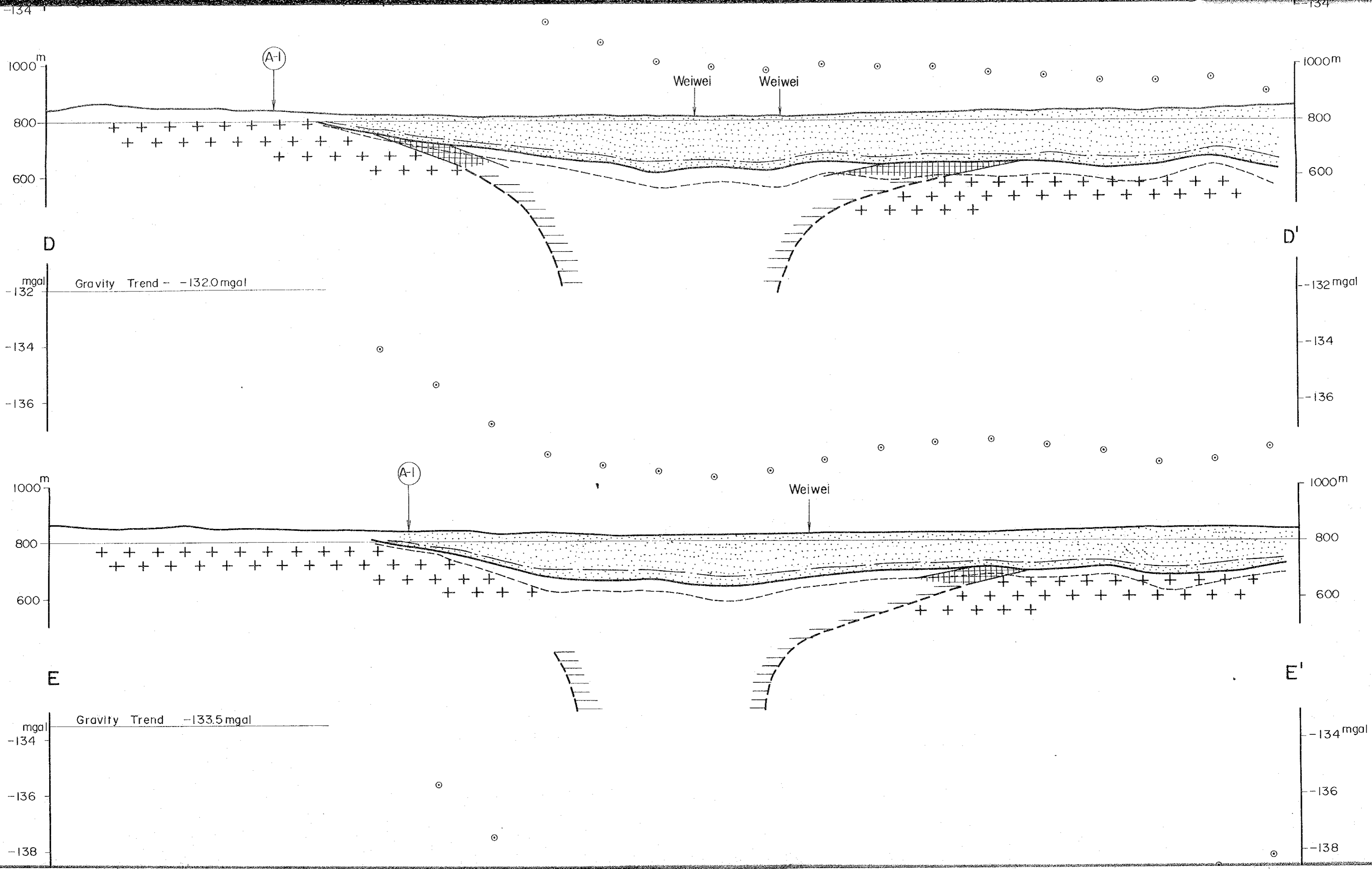


JAPAN INTERNATIONAL COOPERATION AGENCY
 METAL MINING AGENCY OF JAPAN
 December 1985

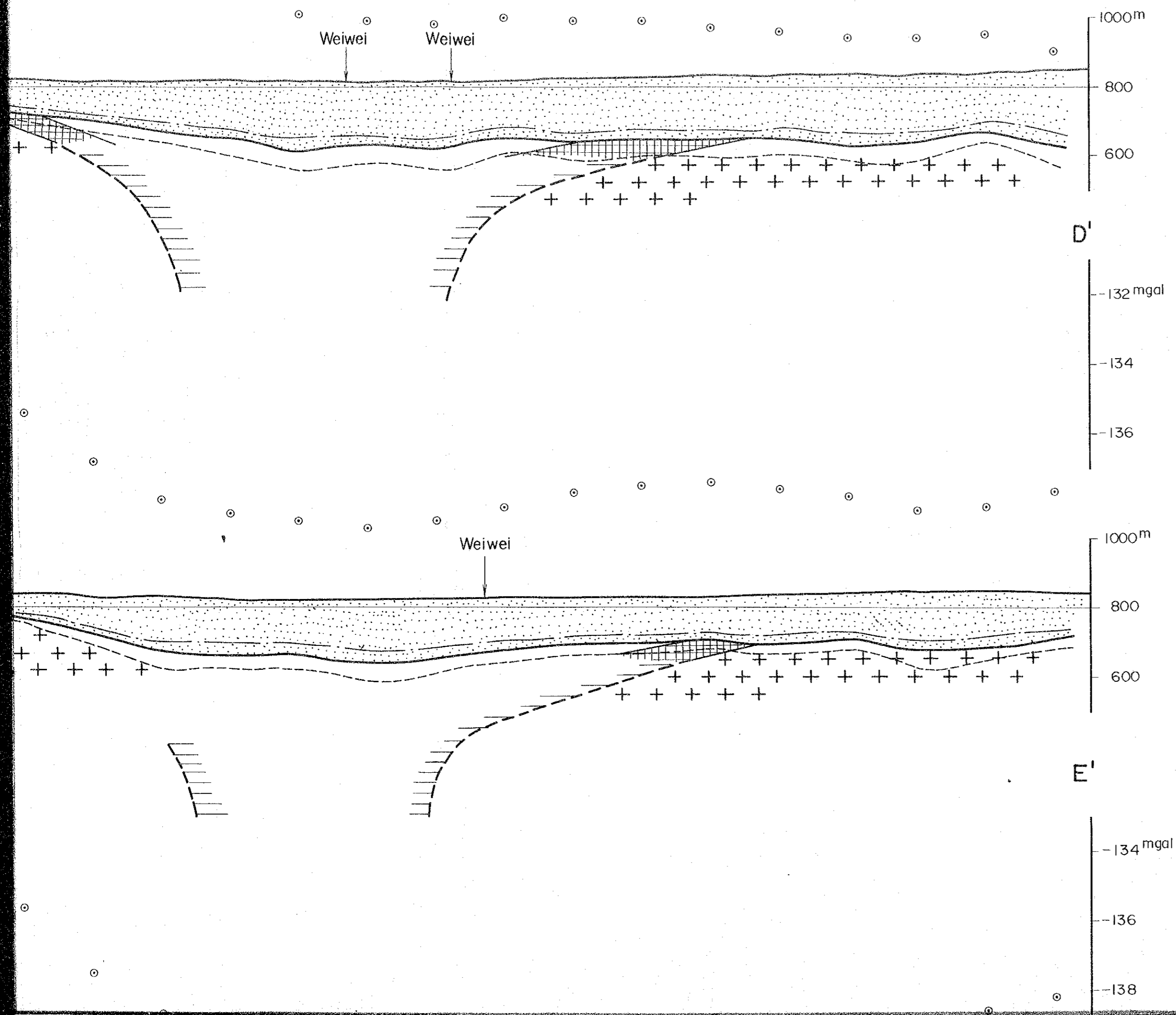


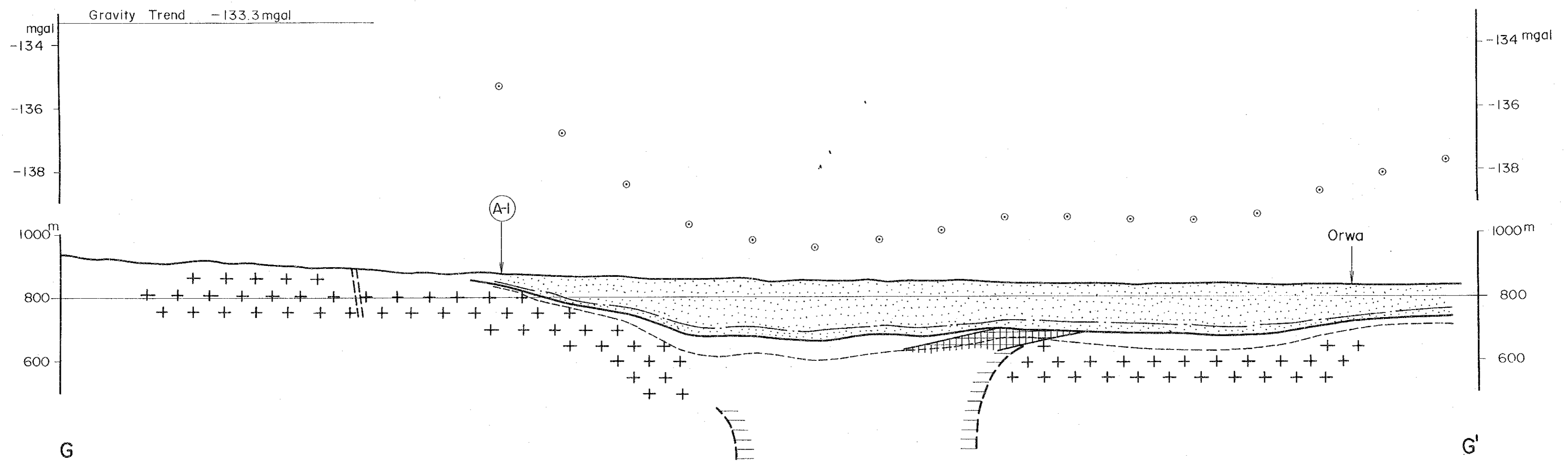
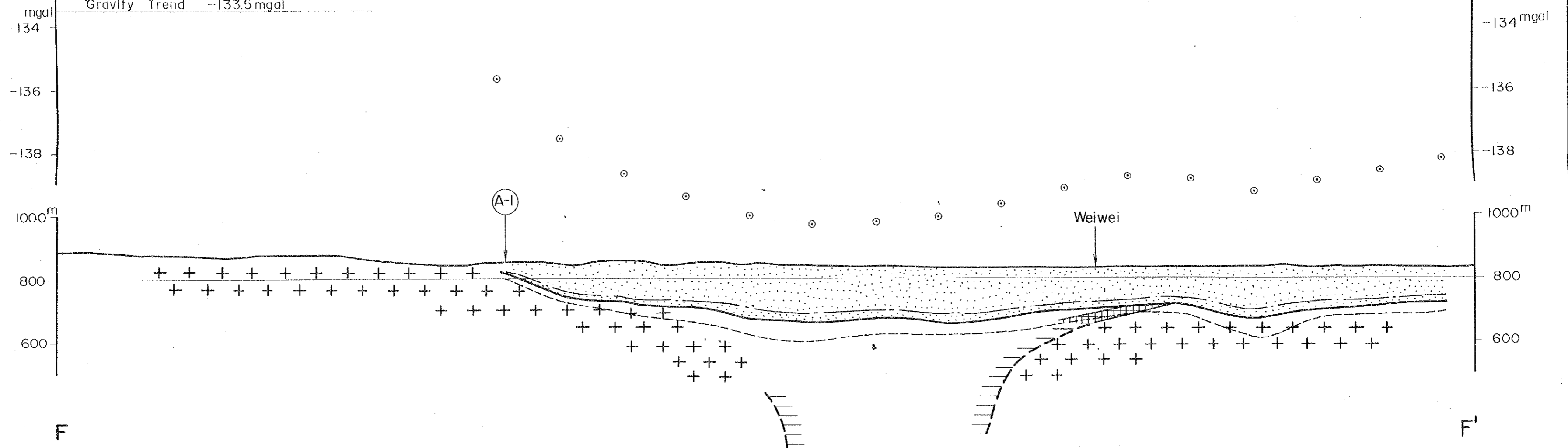
LEGEND



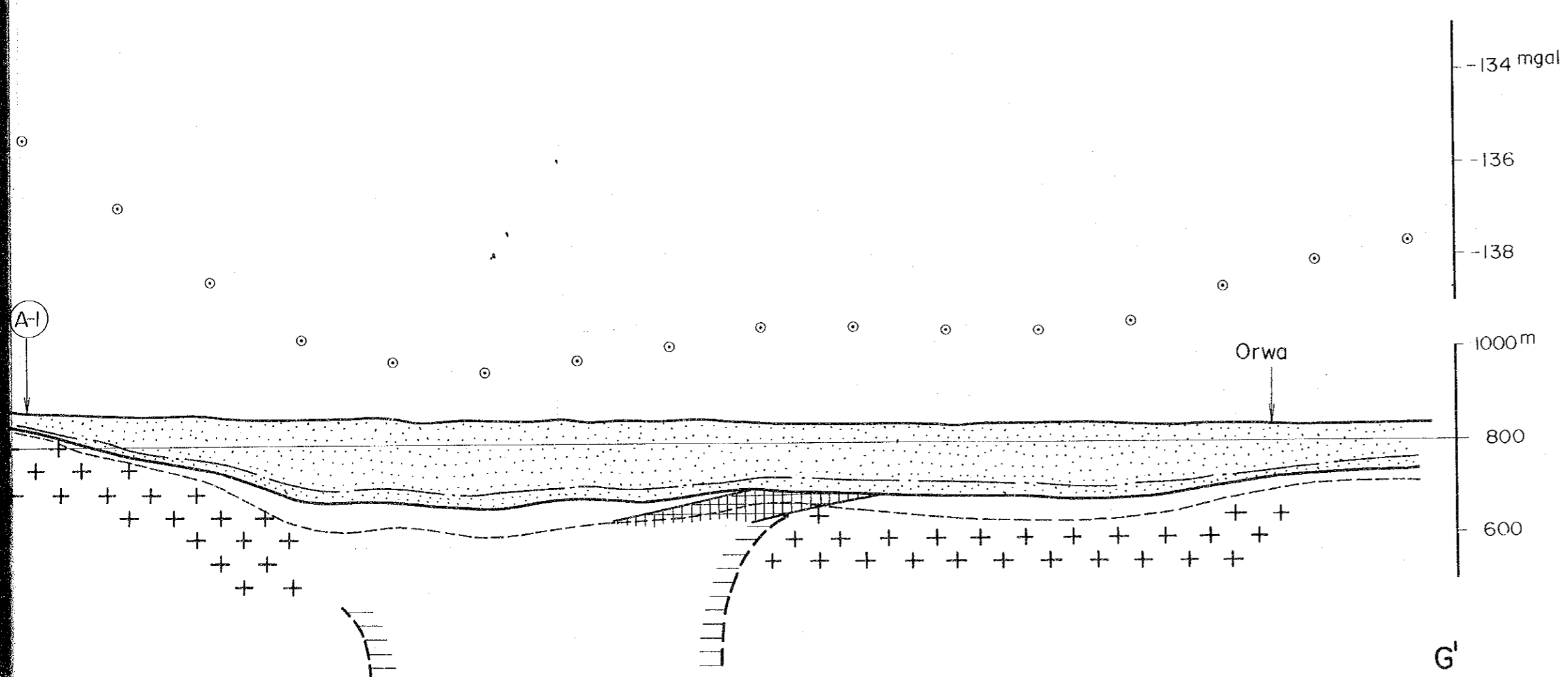
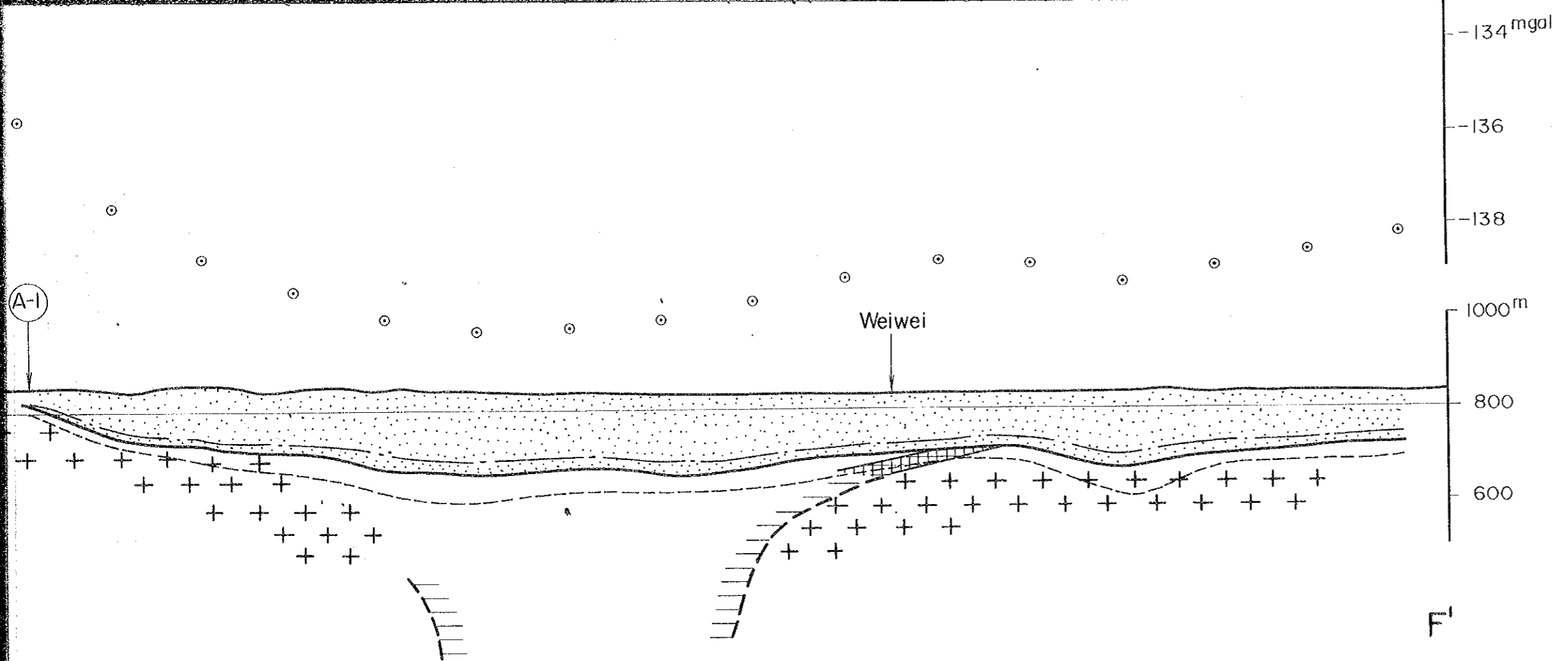


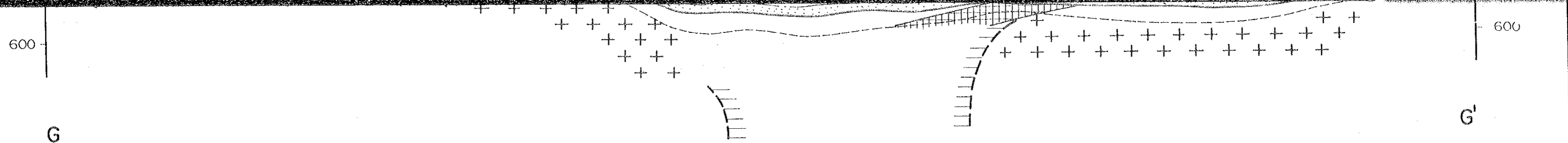
+ + - - +
+ Magnetic body defined
+ from the aeromagnetic data



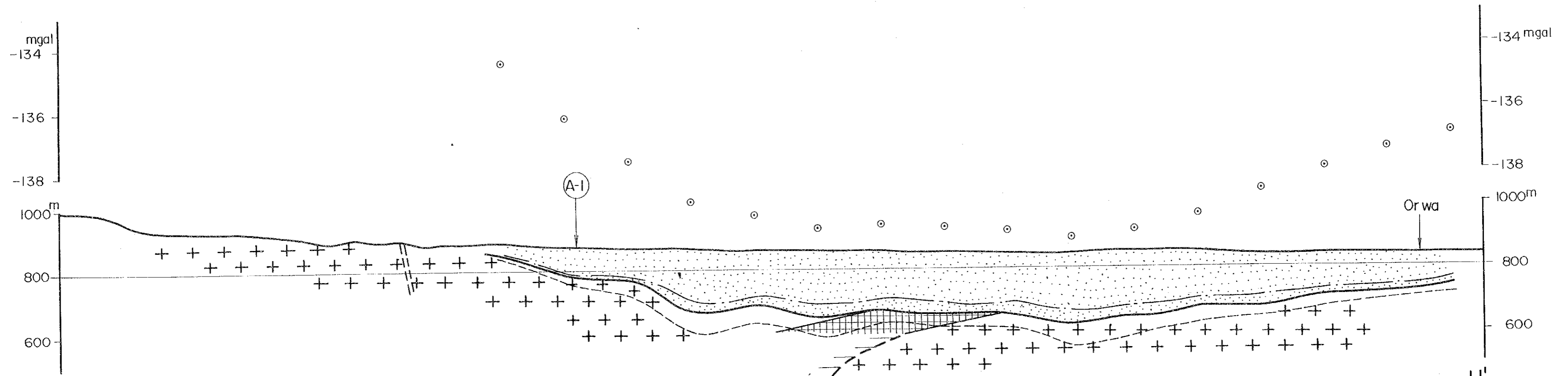


Gravity Trend -132.2 mgal

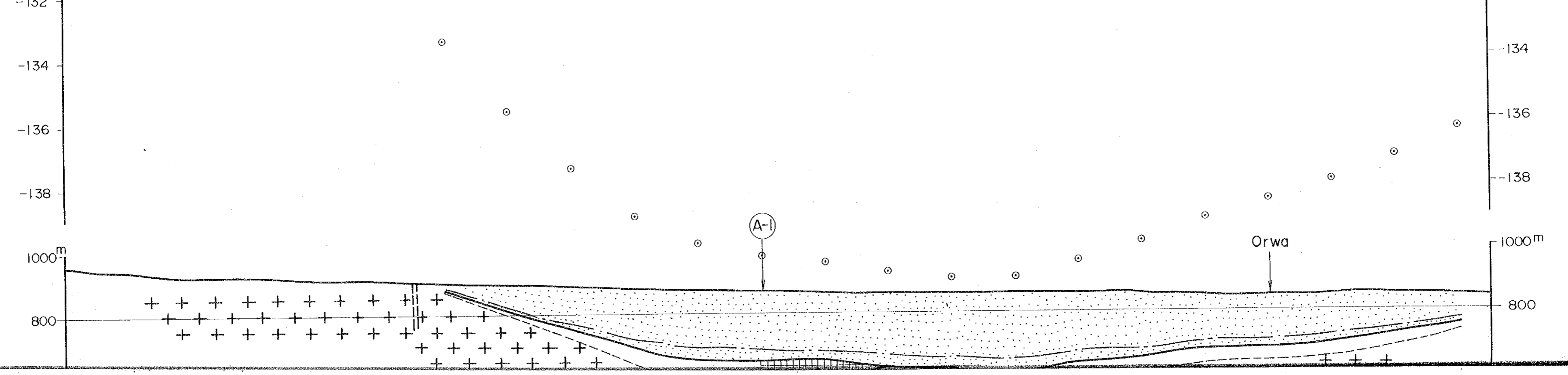




Gravity Trend -132.2 mgal



Gravity Trend -131.8 mgal

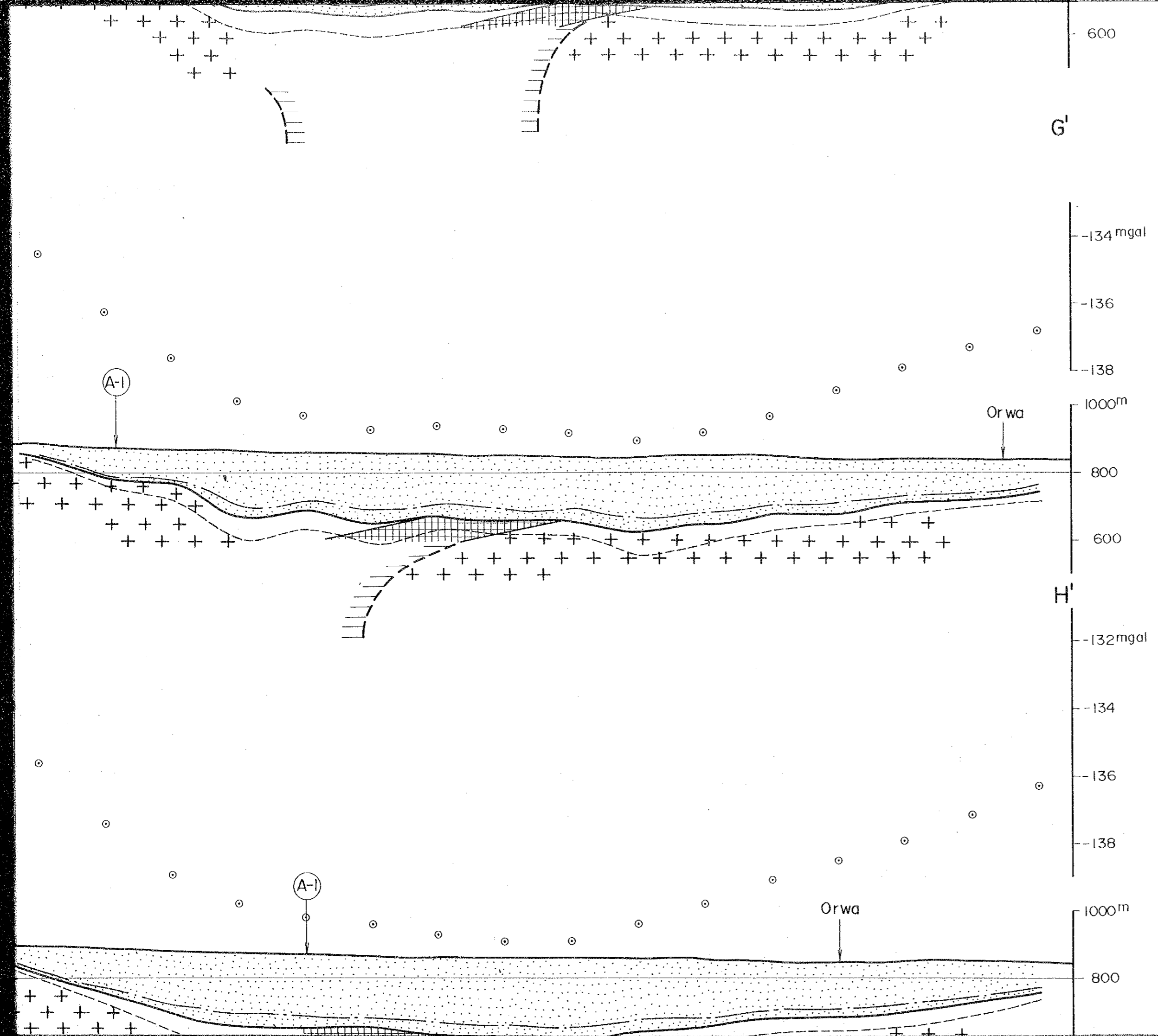


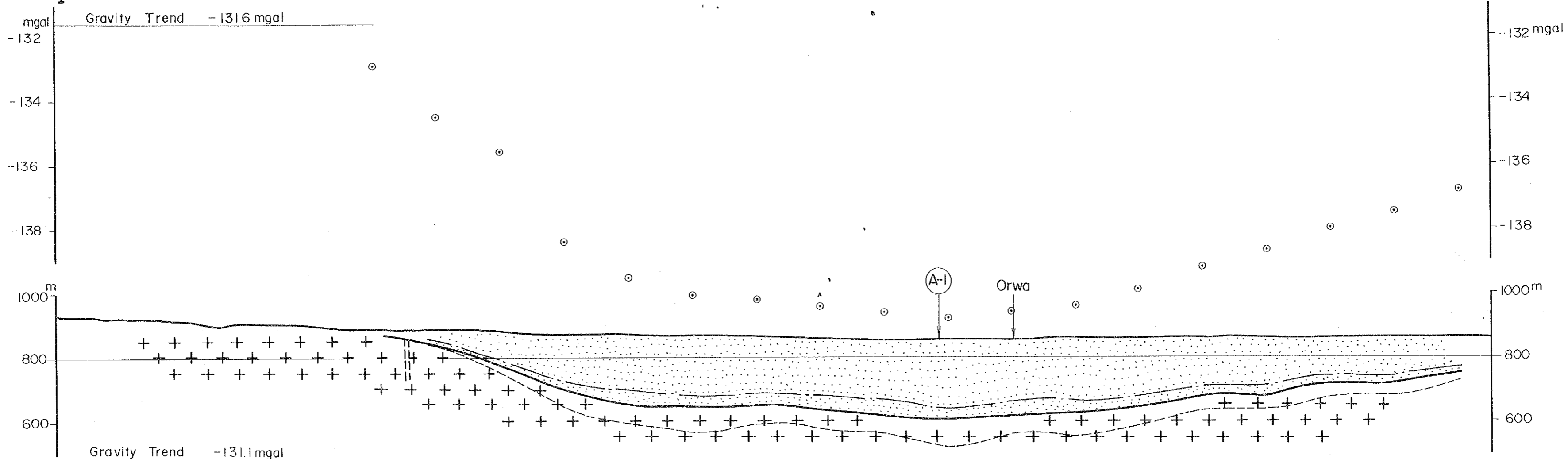
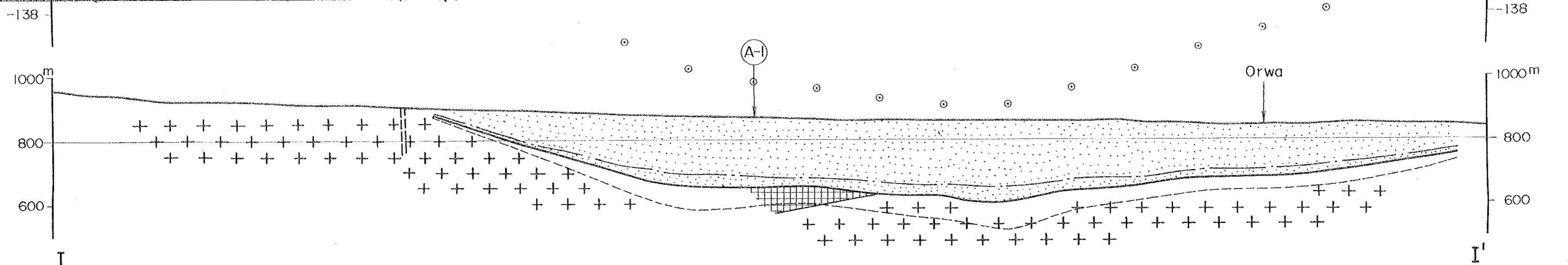
Orwa

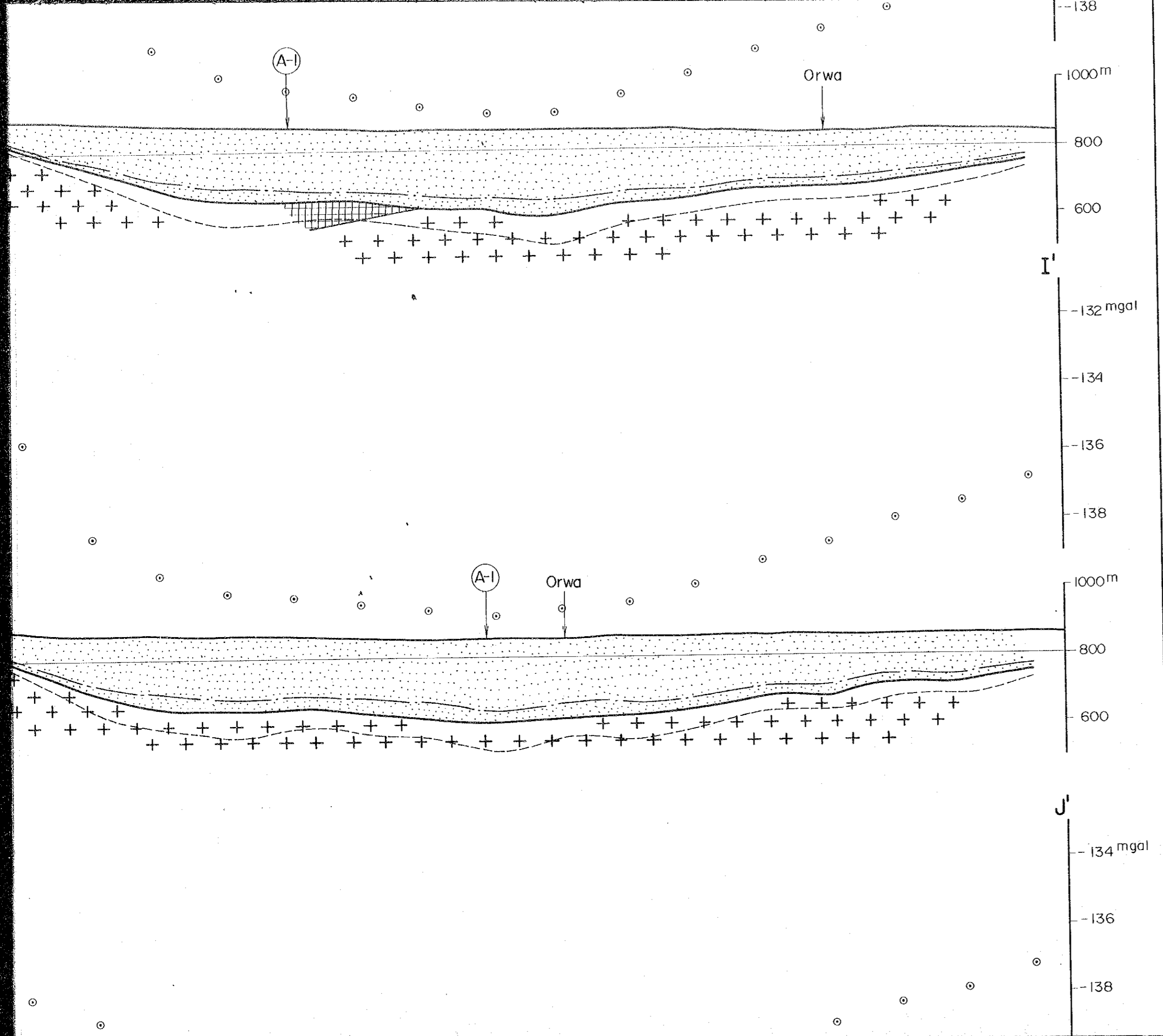
Orwa

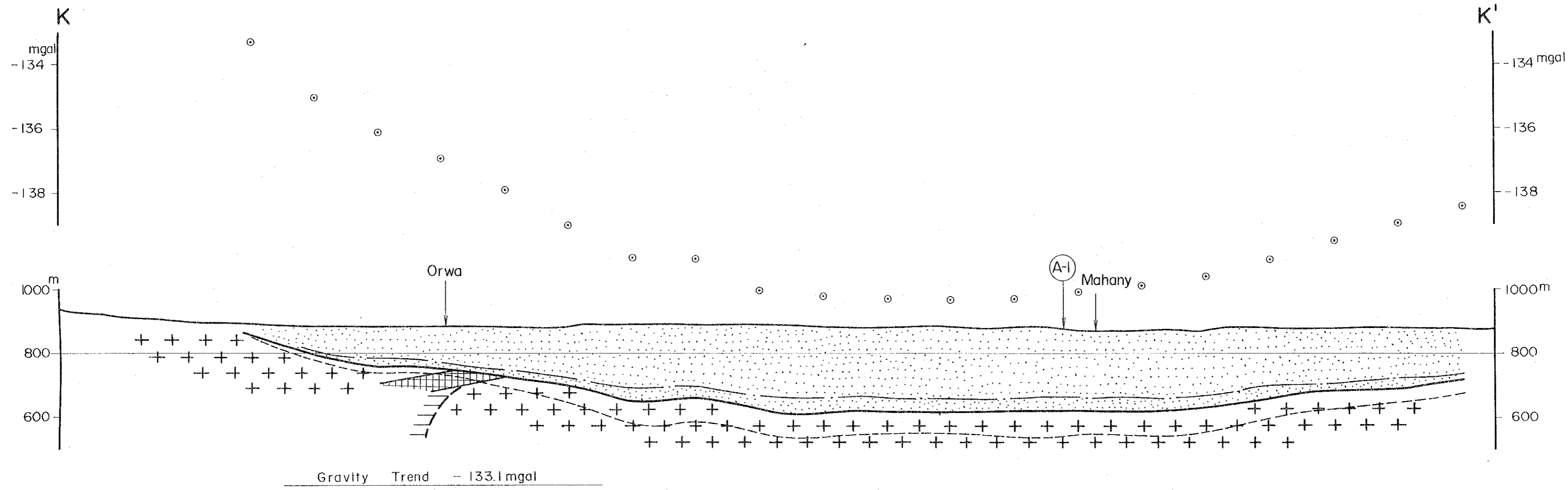
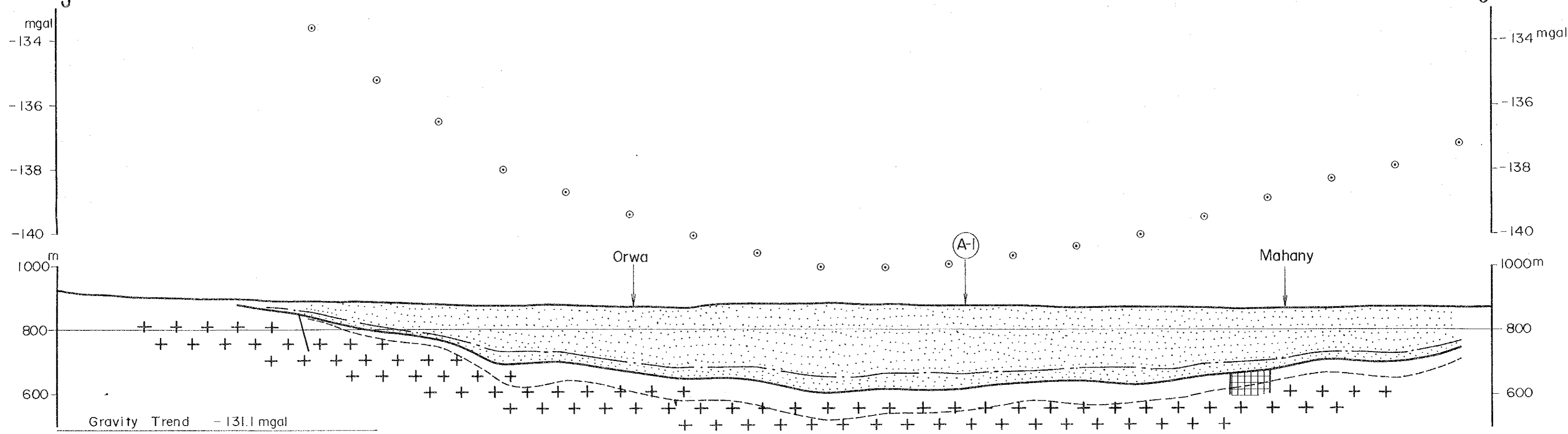
A-1

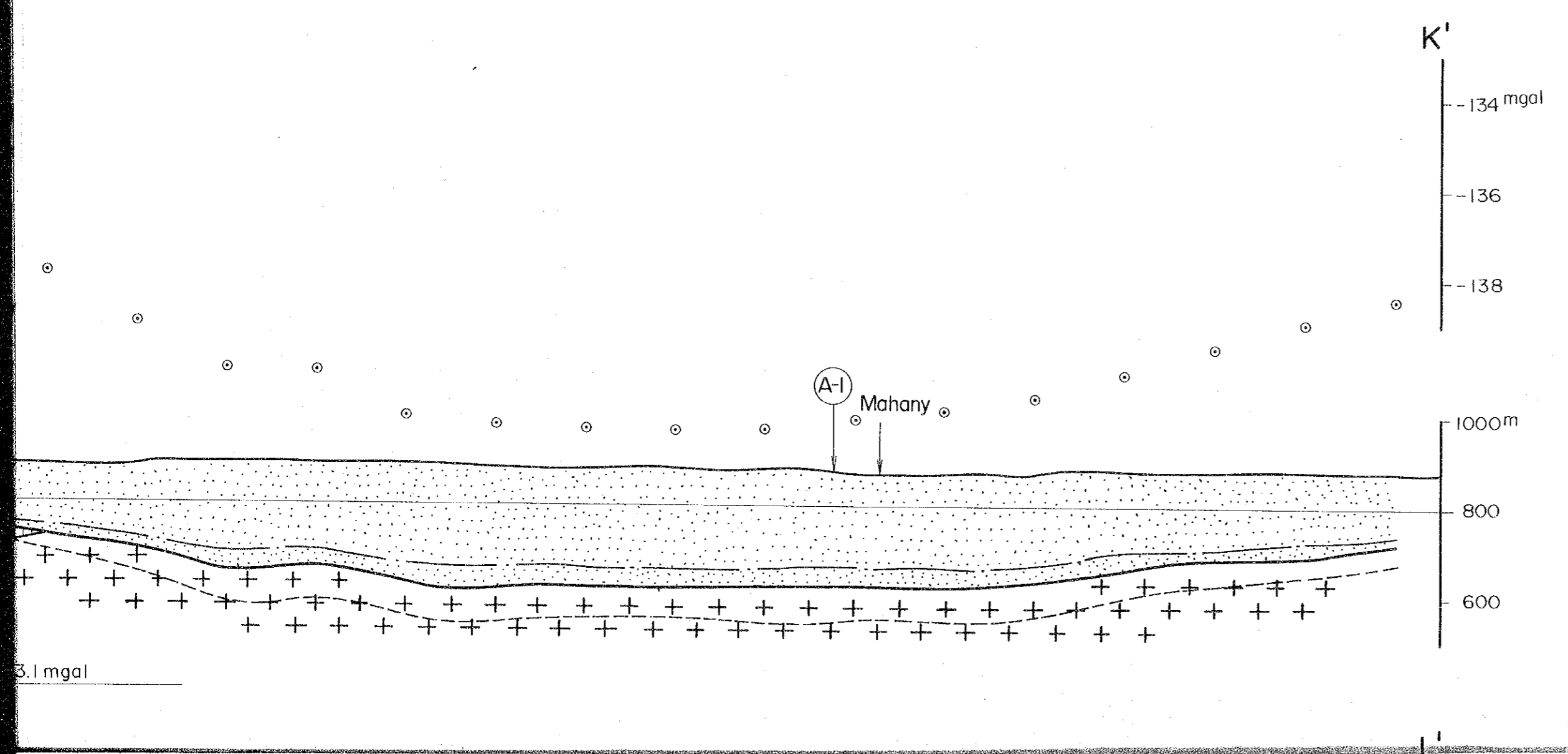
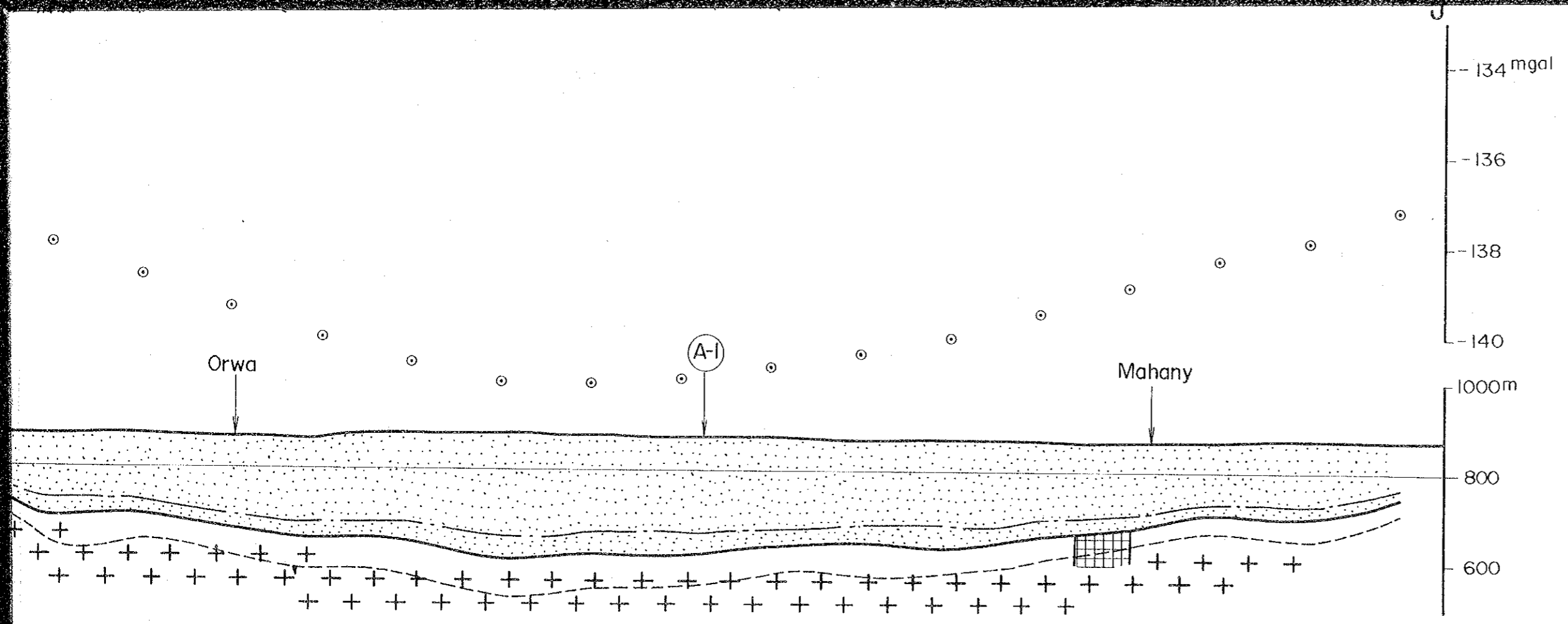
A-1


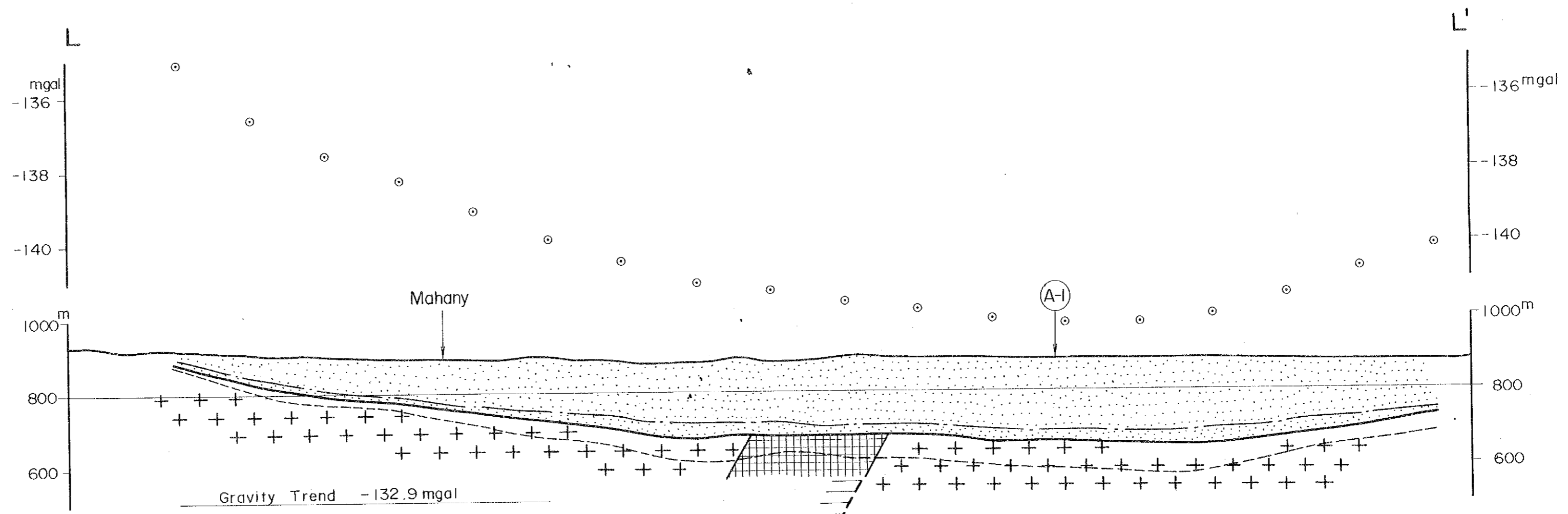
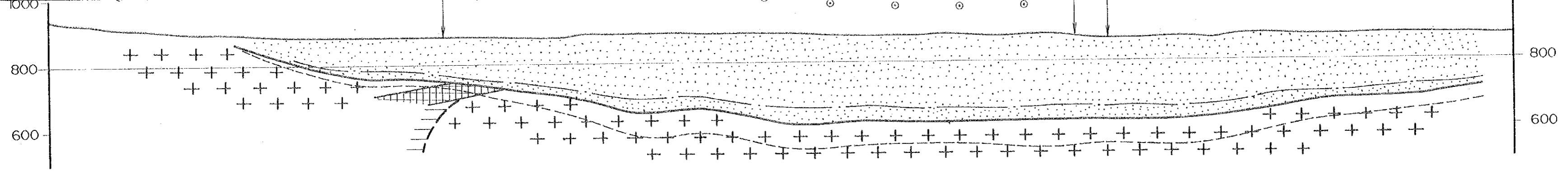


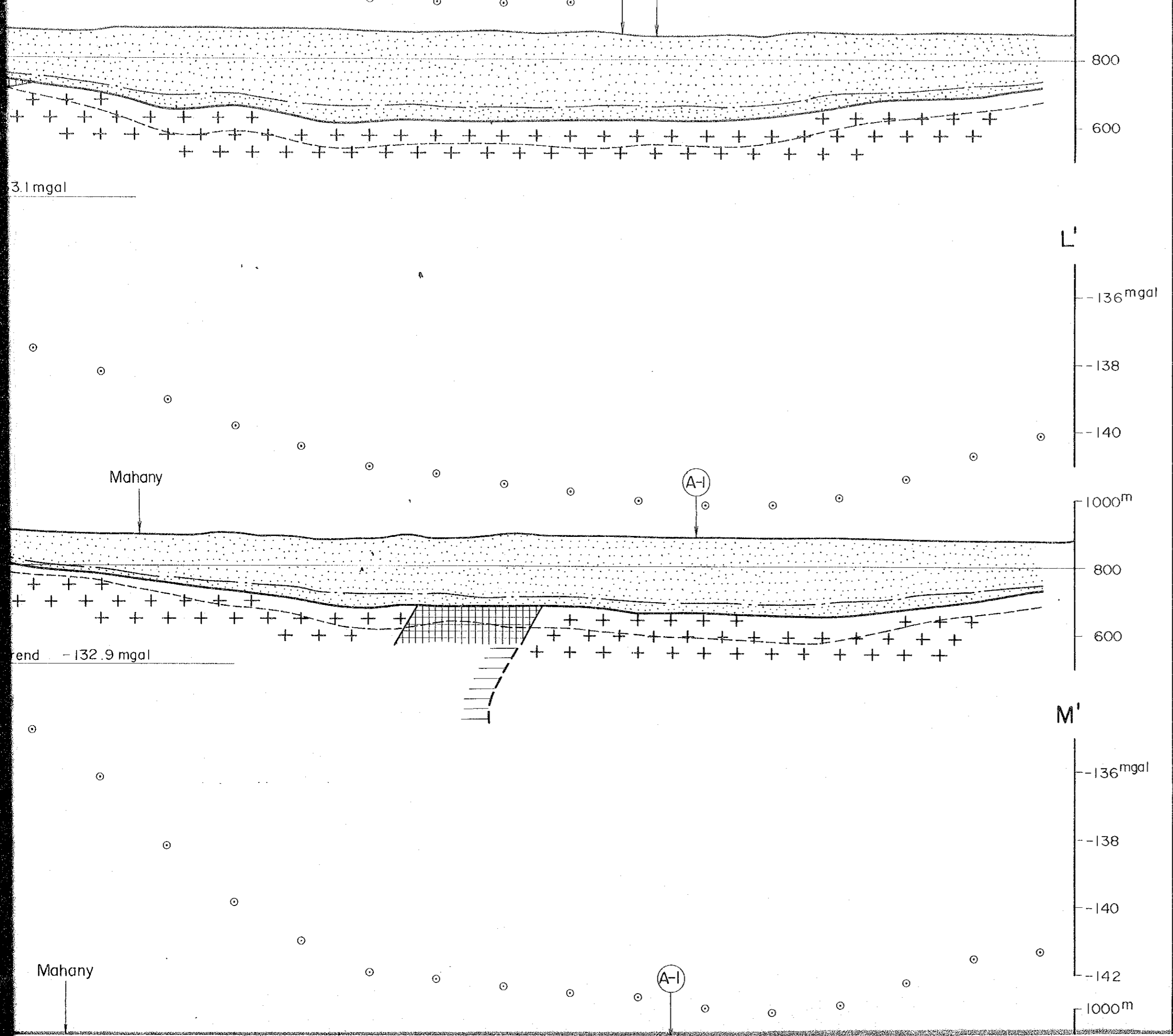


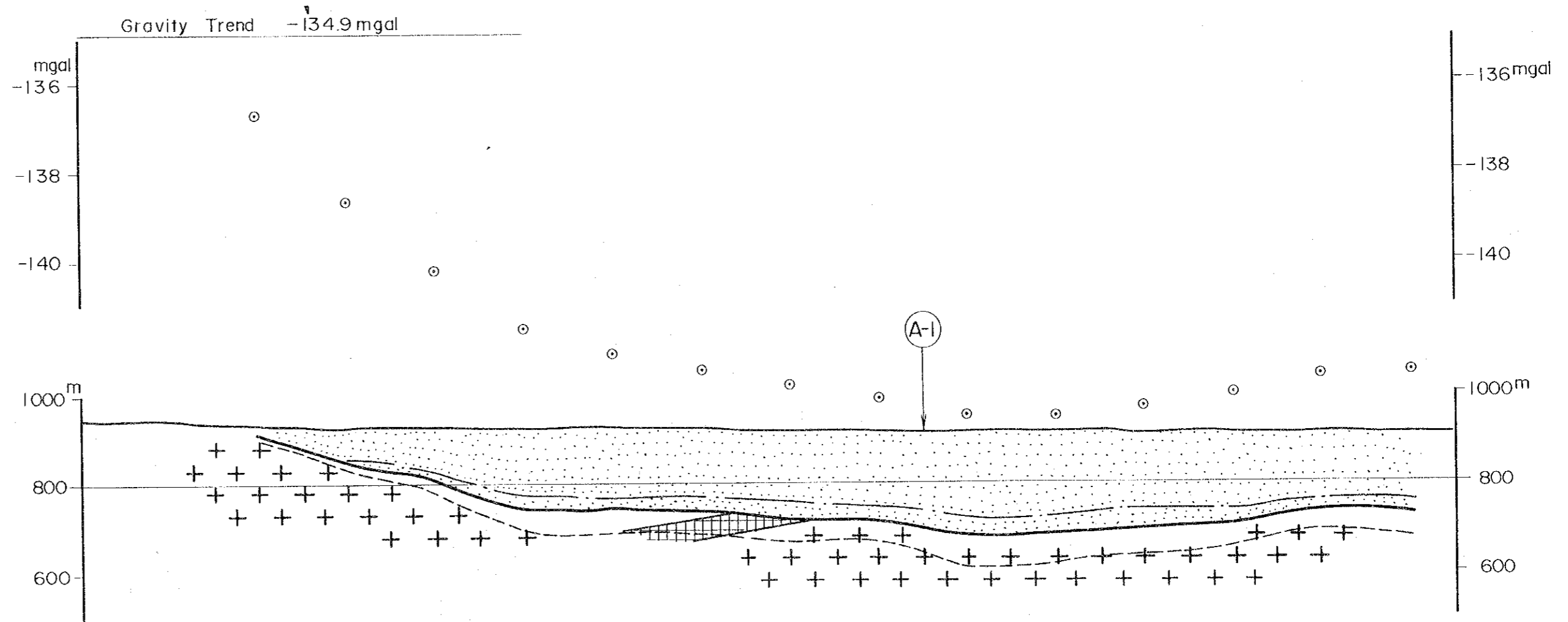
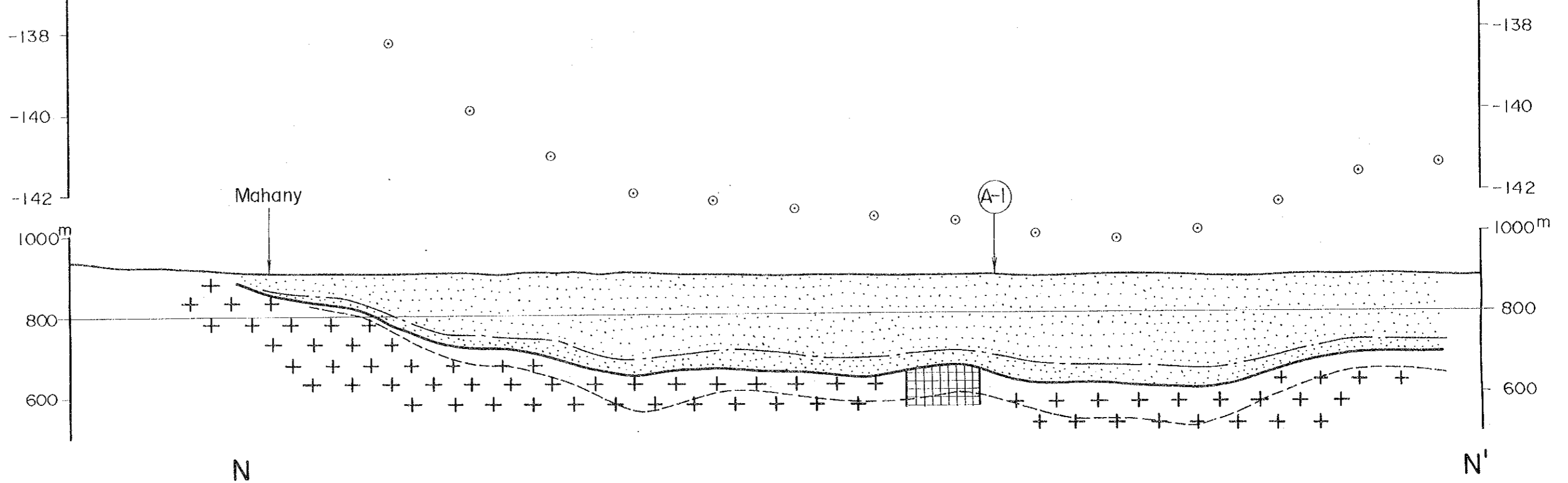


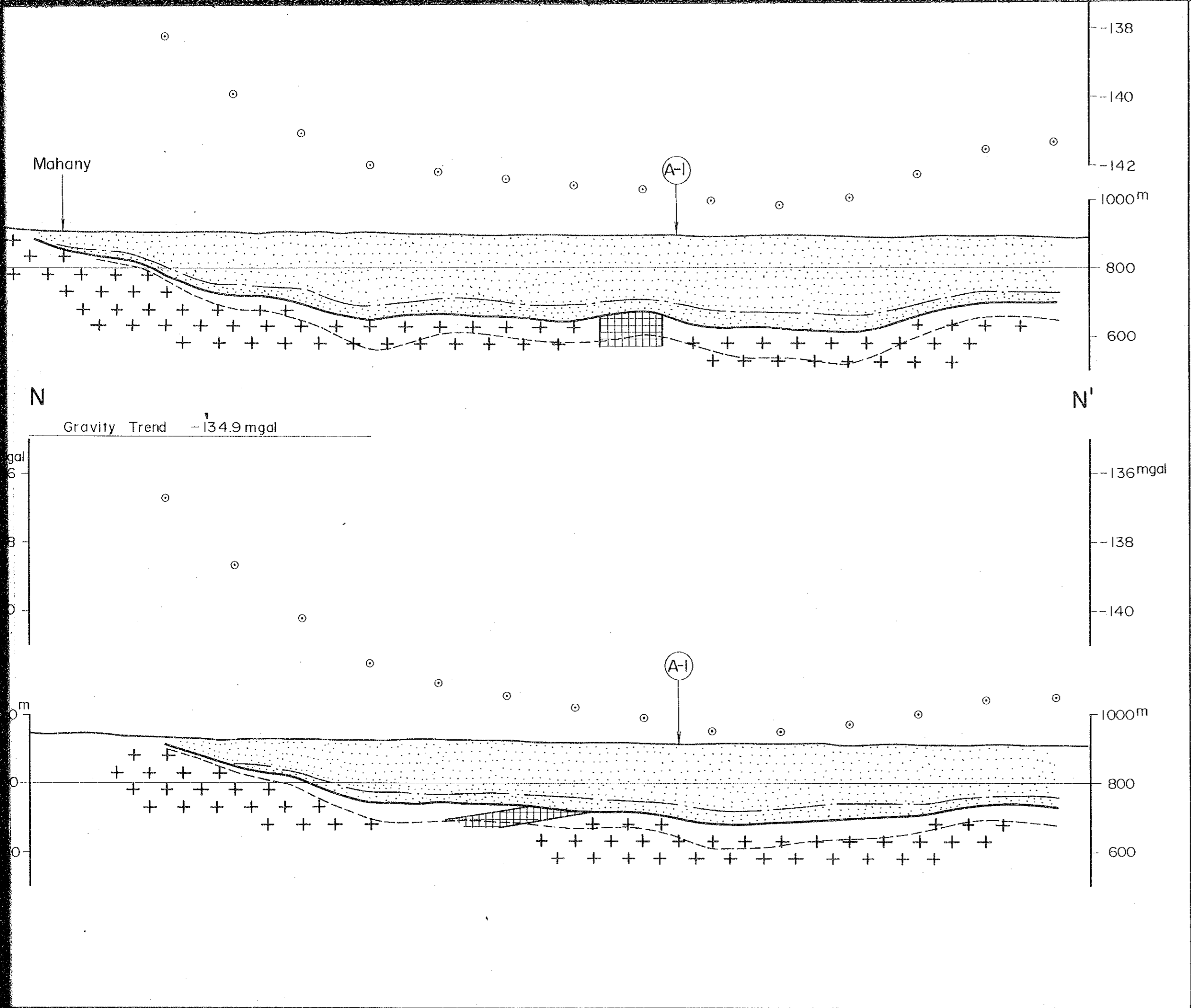












JCA