

924 000

923 000

922 000

708 000

709 000

710 000


711 000

712 000

Projection : Transverse Mercator
Spheroid : Helmert 1906
Origin : 30° N (810.000mN) 31° E (615.000mE)
Grid Tables : Egypt Red Bolt

Compiled by the field survey party of JICA (Japan International Cooperation Agency) in July 1983, with counterpart cooperation of GARPAD (General Authority for Rehabilitation Projects & Agricultural Development) and Survey Authority of Egypt

SCALE 1 : 10,000



Spot height - 0.4
Levelling height - 0.41
Contour

924 000

923 000

10725

LAND CAPABILITY CLASSIFICATION MAP
LEGEND (13)

- 2 - a Relatively high production expected
- 2 - b So stable production as in 2-a
- 2 - bR High salt content appears in 2-b
- 3 - a Efforts to improve soil texture by scattering manure, increasing permeability and etc. are required
- 3 - aR High salt content appears in 3-a
- 3 - b Additional efforts to those in 3-a are required


712 000

713 000

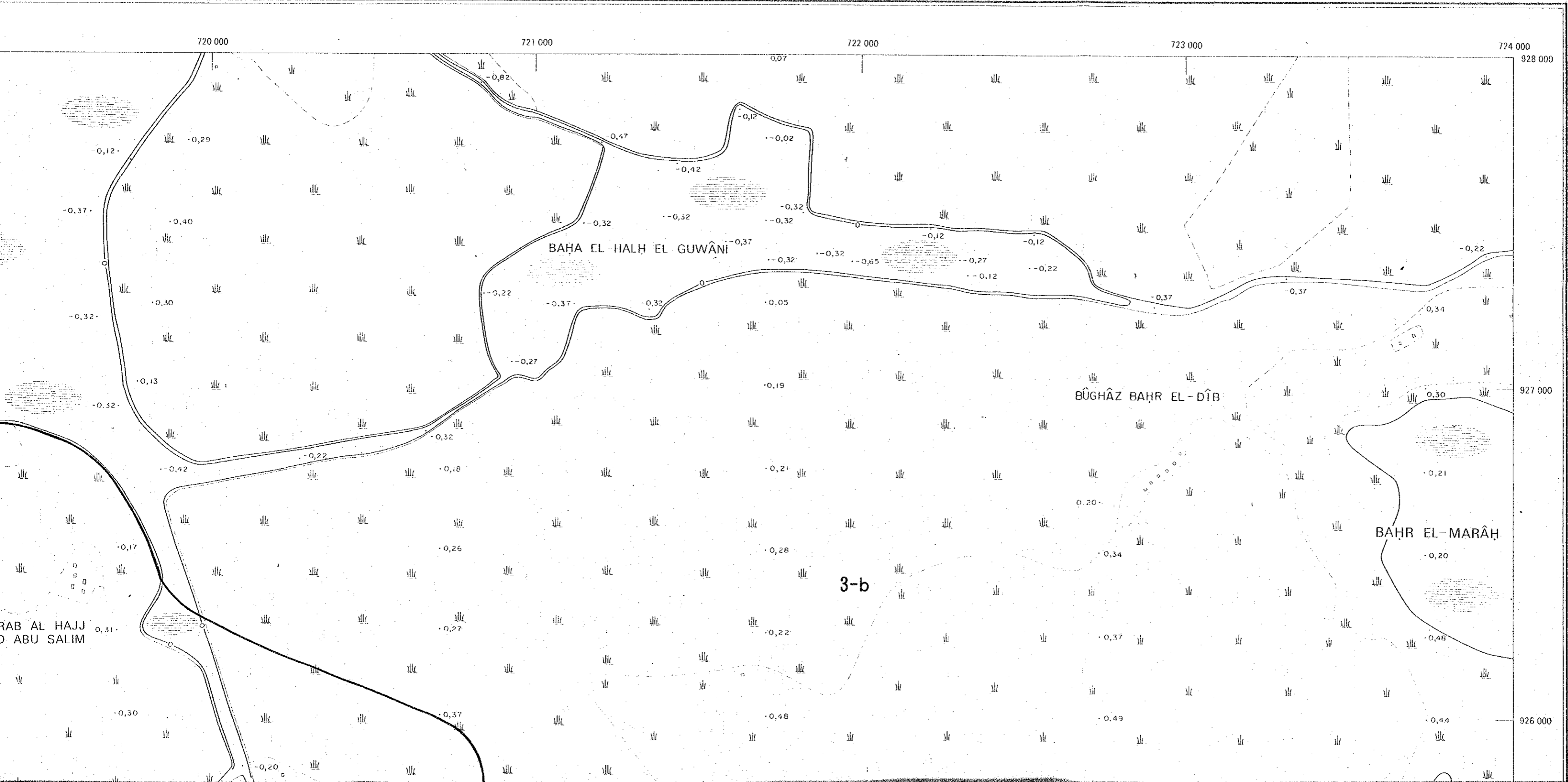
714 000

715 000

SCALE 1 : 10,000



HUSSINIA & SOUTH PORT SAID



16-1	16-2	16-3	16-4
16-5	16-6	16-7	16-8
16-9	16-10	16-11	16-12
16-13	16-14	16-15	16-16

LEGEND

- Hospital
- Mosque
- School
- Cemetery
- Highway
- Paved road

LUGGET DIBGU

3-a

USHASH ARAB AL HAJJ
MUHAMAD ABU SALIM

DĀKHLET EL-GHŪLA

BUGHĀZ EL-SHARTĪYAT

USHASH EL SHILBAH

USHASH ARAB AWLAD A'WAYMAH

GEZ. LUGGET EL-HĀMYA

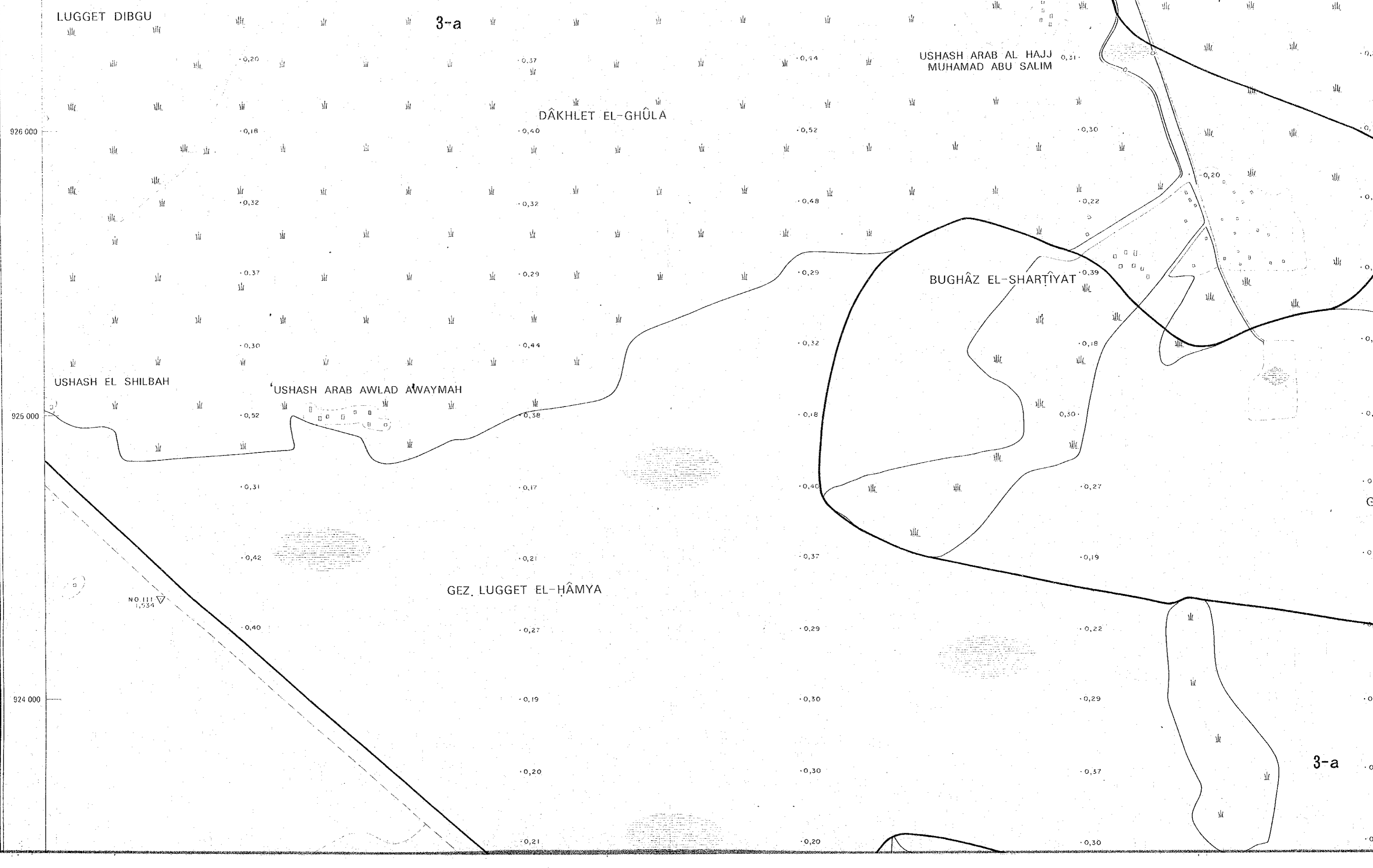
926 000

925 000

924 000

NO. 111
1,534

3-a





AB AL HAJJ
ABU SALIM

EL-SHARTIYAT

3-a

3-b

GEZÏRET RÂS EL-HAIYA

GEZ. LUGGET EL-HÂMYA

926 000

925 000

921 000

Hospital	
Mosque	
School	
Cemetery	
Highway	
Paved road	
Unpaved road	
Small road	
Track	
Bridge	
Bank	
Levee	
Cultivation boundary	
Marsh or swamp	
Waste area	
Lake	
Private canal	
Power line	
Monument of traverse point and bench mark	
Monument of traverse point	
Temporary traverse point	
Bench Mark	
Spot height	
Levelling height	
Contour	

NO.101
1,590

NO.119

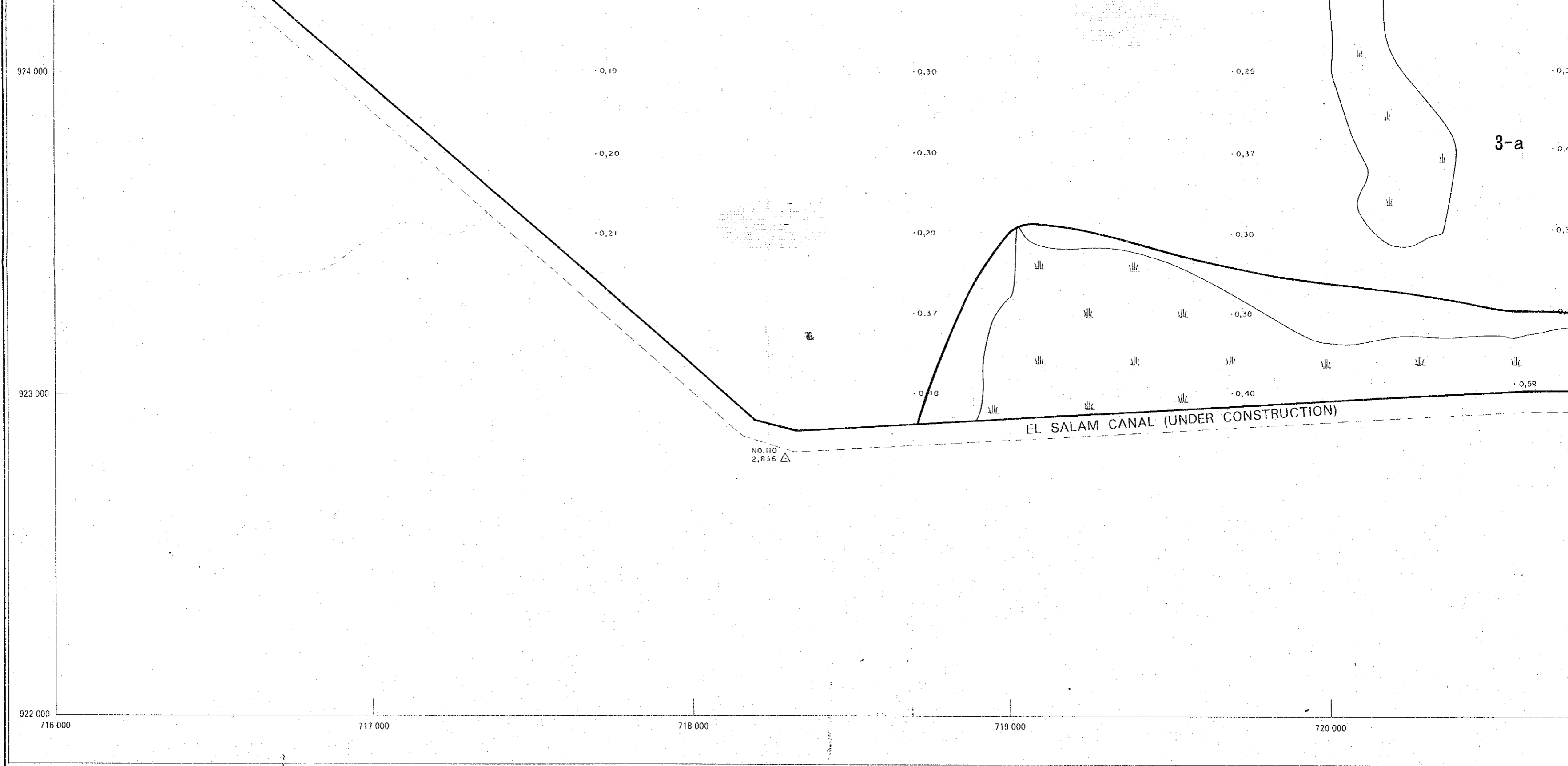
NO.119

BM.4
1,631

0,4

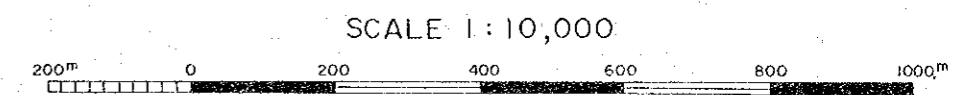
0,41

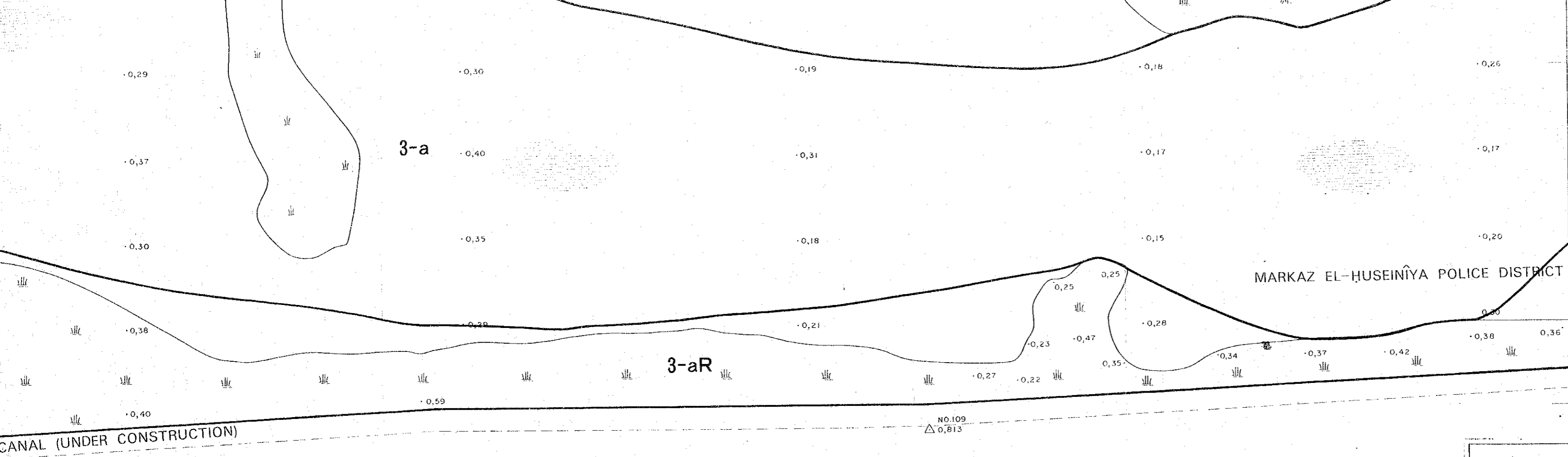
0



Projection : Transverse Mercator
 Spheroid : Helmert 1906
 Origin : 30° N (810.000mN) 31° E (615.000mE)
 Grid Tables : Egypt Red Belt

Compiled by the field survey party of JICA (Japan International Cooperation Agency) in July 1983, with counterpart cooperation of GARPAD (General Authority for Rehabilitation Projects & Agricultural Development) and Survey Authority of Egypt





Spot height 0.4
 Levelling height 0.41
 Contour

10725

LAND CAPABILITY CLASSIFICATION MAP
LEGEND (14)

2 - a	Relatively high production expected
2 - b	So stable production as in 2-a
2 - bR	High salt content appears in 2-b
3 - a	Efforts to improve soil texture by scattering manure, increasing permeability and etc. are required
3 - aR	High salt content appears in 3-a
3 - b	Additional efforts to those in 3-a are required

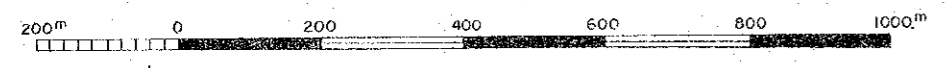
720 000

721 000

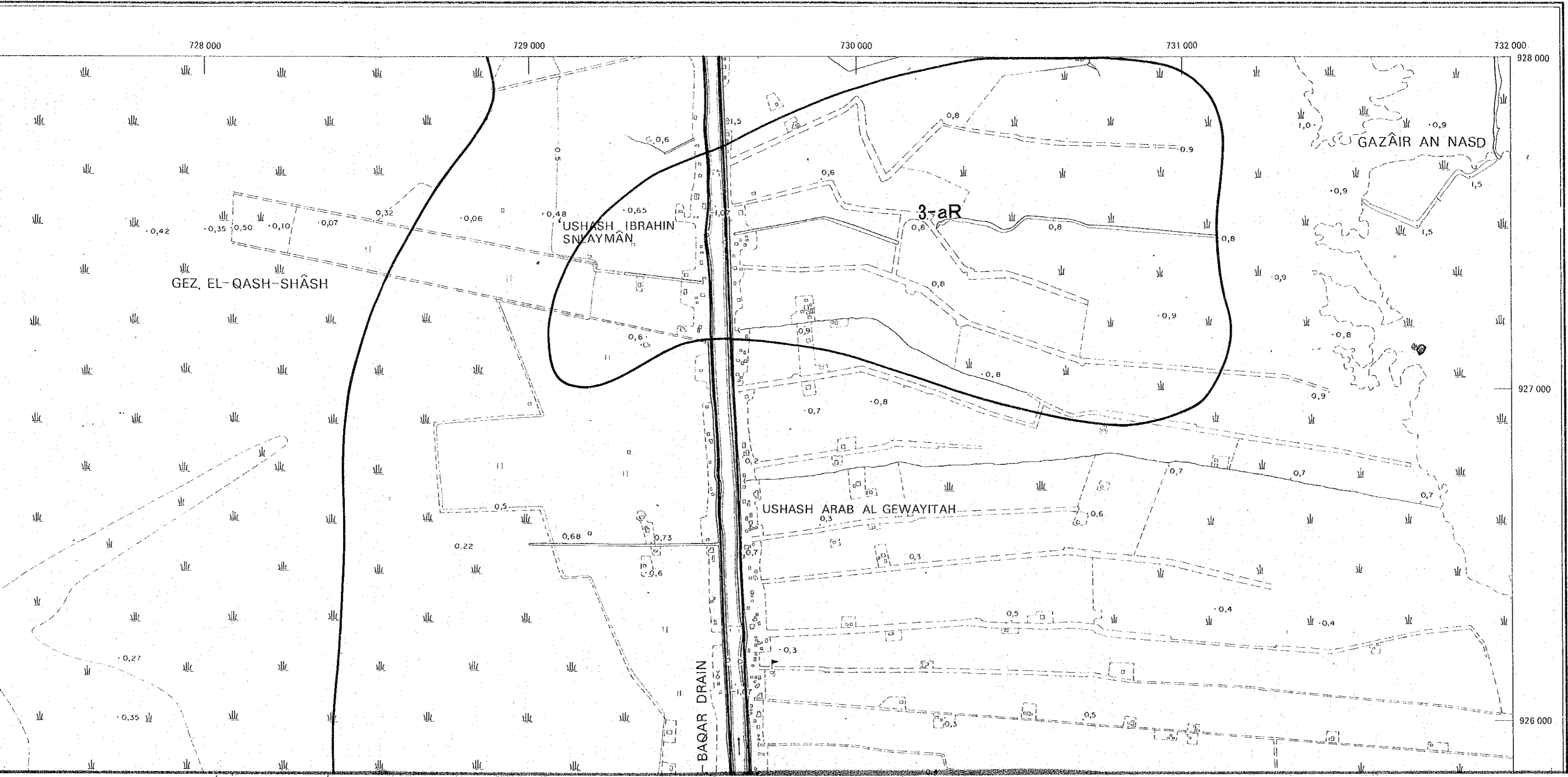
722 000

723 000

SCALE 1 : 10,000



HUSSINIA & SOUTH PORT SAID



16-1	16-2	16-3	16-4
16-5	16-6	16-7	16-8
16-9	16-10	16-11	16-12
16-13	16-14	16-15	16-16

LEGEND

Hospital	☉
Mosque	⊘
School	▲
Cemetery	⋈
Highway	══

926 000

TELL ZI'EIZA'
(TELL EL-SIBUA)
(RUINS)

BAHR ZIEIZA

3-b

GEZ. EL-SHIFFA

BUGHÂZ UMM BI'EIH

925 000

KÔM RÂS EL-HUMÂRA

GEZ. EL-GUHAYISH


























3-a

924 000

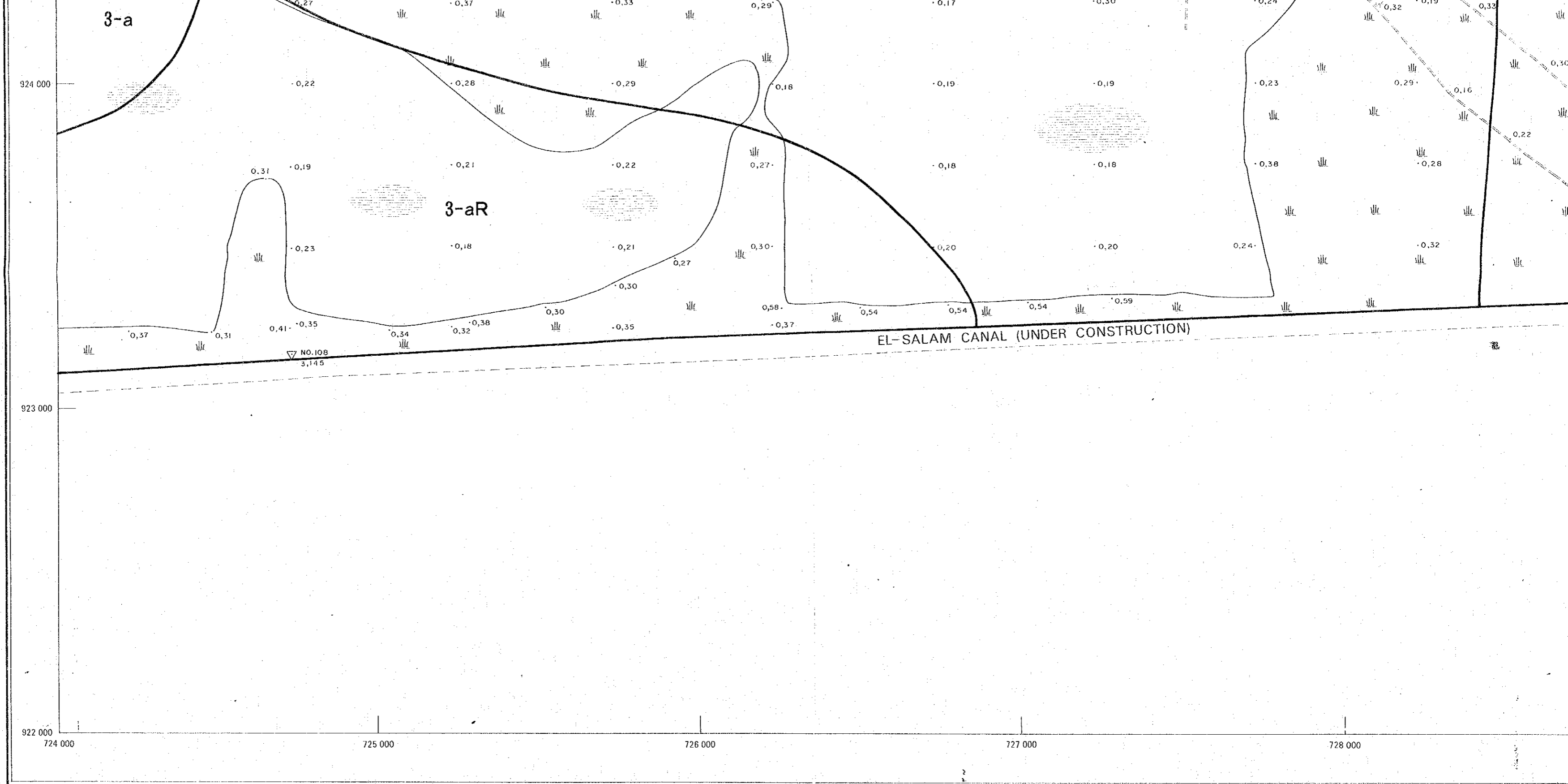
3-aR



LEGEND

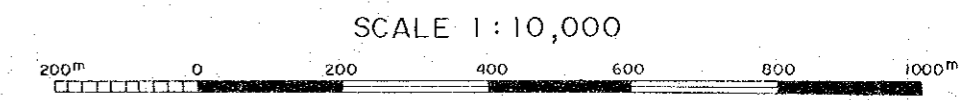
- Hospital 
- Mosque 
- School 
- Cemetery 
- Highway 
- Paved road 
- Unpaved road 
- Small road 
- Track 
- Bridge 
- Bank 
- Levee 
- Cultivation boundary 
- Marsh or swamp 
- Waste area 
- Lake 
- Private canal 
- Power line 
- Monument of traverse point and bench mark  NO.101
1,590
- Monument of traverse point  NO.119
- Temporary traverse point  NO.119
- Bench Mark  BM.4
1,631
- Spot height  0,4
- Levelling height  0,41
- Contour 





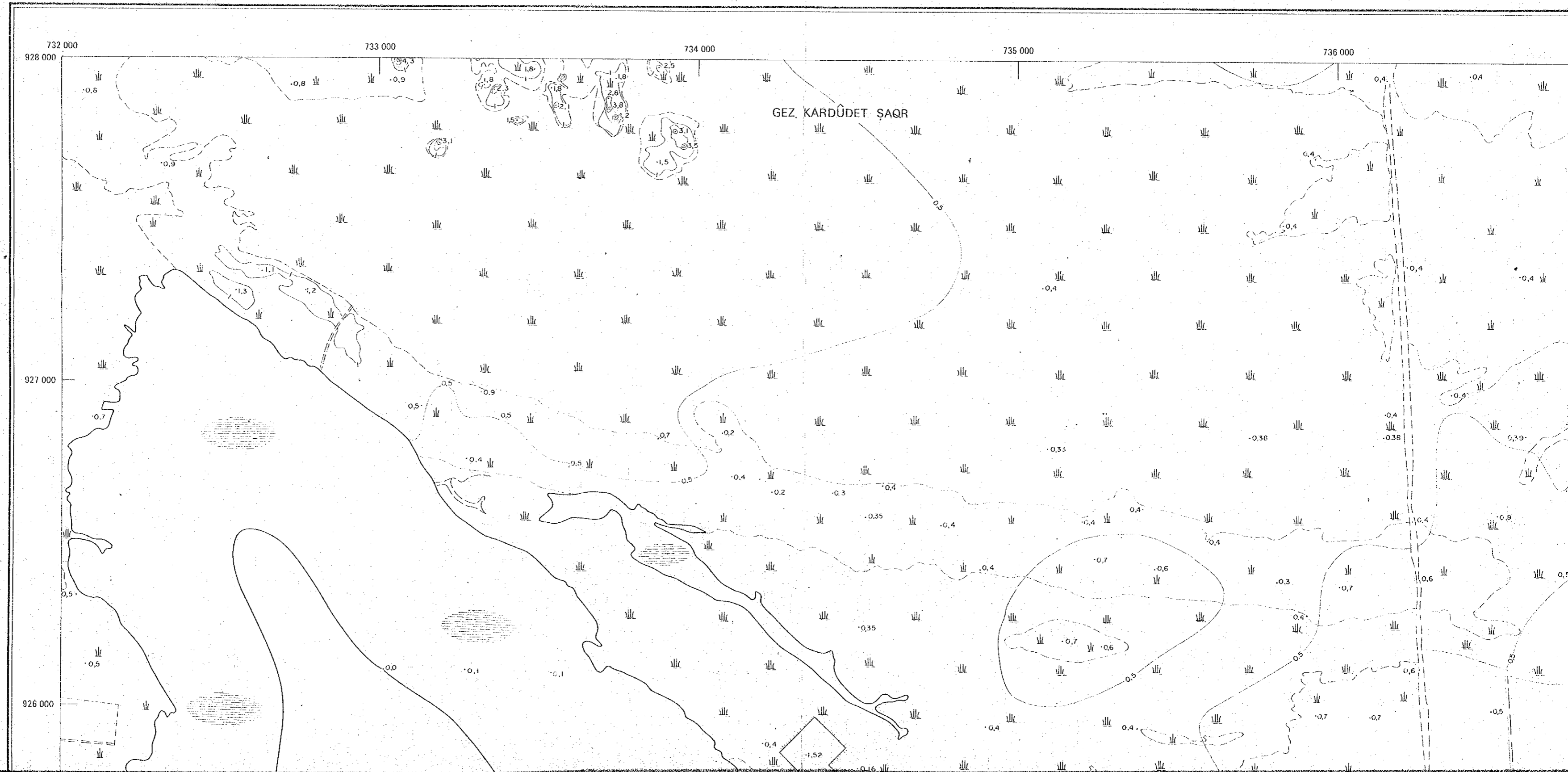
Projection : Transverse Mercator
 Spheroid : Helmert 1906
 Origin : 30° N (810.000mN) 31° E (615.000mE)
 Grid Tables : Egypt Red Belt

Compiled by the field survey party of JICA (Japan International Cooperation Agency) in July 1983, with counterpart cooperation of GARPAD (General Authority for Rehabilitation Projects & Agricultural Development) and Survey Authority of Egypt

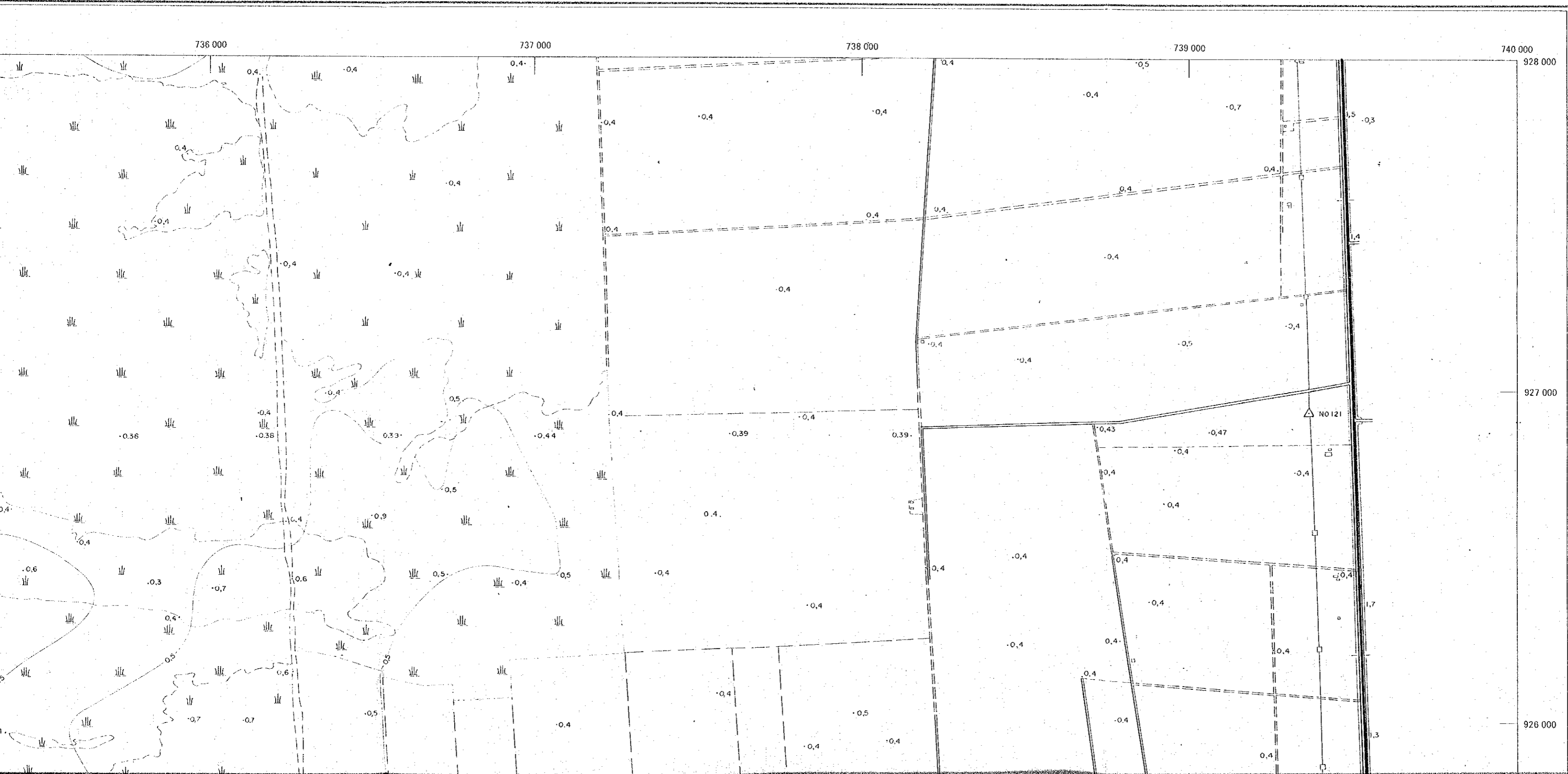


SHEET $\frac{16}{16}$ EGYPT - SCALE 1:10,000

NORTH HUSSINIA & SOUT



HUSSINIA & SOUTH PORT SAID



16-1	16-2	16-3	16-4
16-5	16-6	16-7	16-8
16-9	16-10	16-11	16-12
16-13	16-14	16-15	16-16

LEGEND

- Hospital
- Mosque
- School
- Cemetery
- Highway



SUEZ CANAL POLICE DISTRICT


3-a

926 000











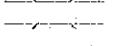
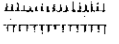




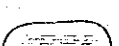

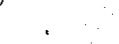
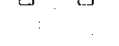
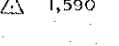
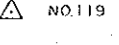
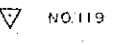
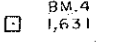
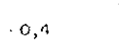
925 000

924 000





LEGEND

- Hospital 
- Mosque 
- School 
- Cemetery 
- Highway 
- Paved road 
- Unpaved road 
- Small road 
- Track 
- Bridge 
- Bank 
- Levee 
- Cultivation boundary 
- Marsh or swamp 
- Waste area 
- Lake 
- Private canal 
- Power line 
- Monument of traverse point and bench mark  NO.101
1,590
- Monument of traverse point  NO.119
- Temporary traverse point  NO.119
- Bench Mark  BM.4
1,631
- Spot height  0,4
- Levelling height  0,41
- Contour 

926 000


925 000

924 000

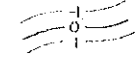
ROUTE 44

3-a

1795



BRANCHE CANAL BAHR EL-BAQAR

Bench mark	△ 1795
Spot height	- 0,4
Levelling height	- 0,41
Contour	

924 000
923 000

10725

736 000 737 000 738 000 739 000

LAND CAPABILITY CLASSIFICATION MAP
LEGEND (16)

2 - a	Relatively high production expected
2 - b	So stable production as in 2-a
2 - bR	High salt content appears in 2-b
3 - a	Efforts to improve soil texture by scattering manure, increasing permeability and etc. are required
3 - aR	High salt content appears in 3-a
3 - b	Additional efforts to those in 3-a are required

SCALE 1 : 10,000

