

THE ARAB REPUBLIC OF EGYPT

No. = 53

GENERAL AUTHORITY FOR REHABILITATION
PROJECT AND AGRICULTURAL DEVELOPMENT

MINISTRY OF DEVELOPMENT, STATE
FOR HOUSING, AND LAND RECLAMATION

FINAL REPORT
ON
FEASIBILITY STUDY
FOR
THE SOUTH HUSSINIA VALLEY
AGRICULTURAL DEVELOPMENT PROJECT PHASE II
(MAPS & DRAWINGS)

MAY 1984

JAPAN INTERNATIONAL COOPERATION AGENCY

AFT

84-42

JICA LIBRARY



1029441[1]

国際協力事業団

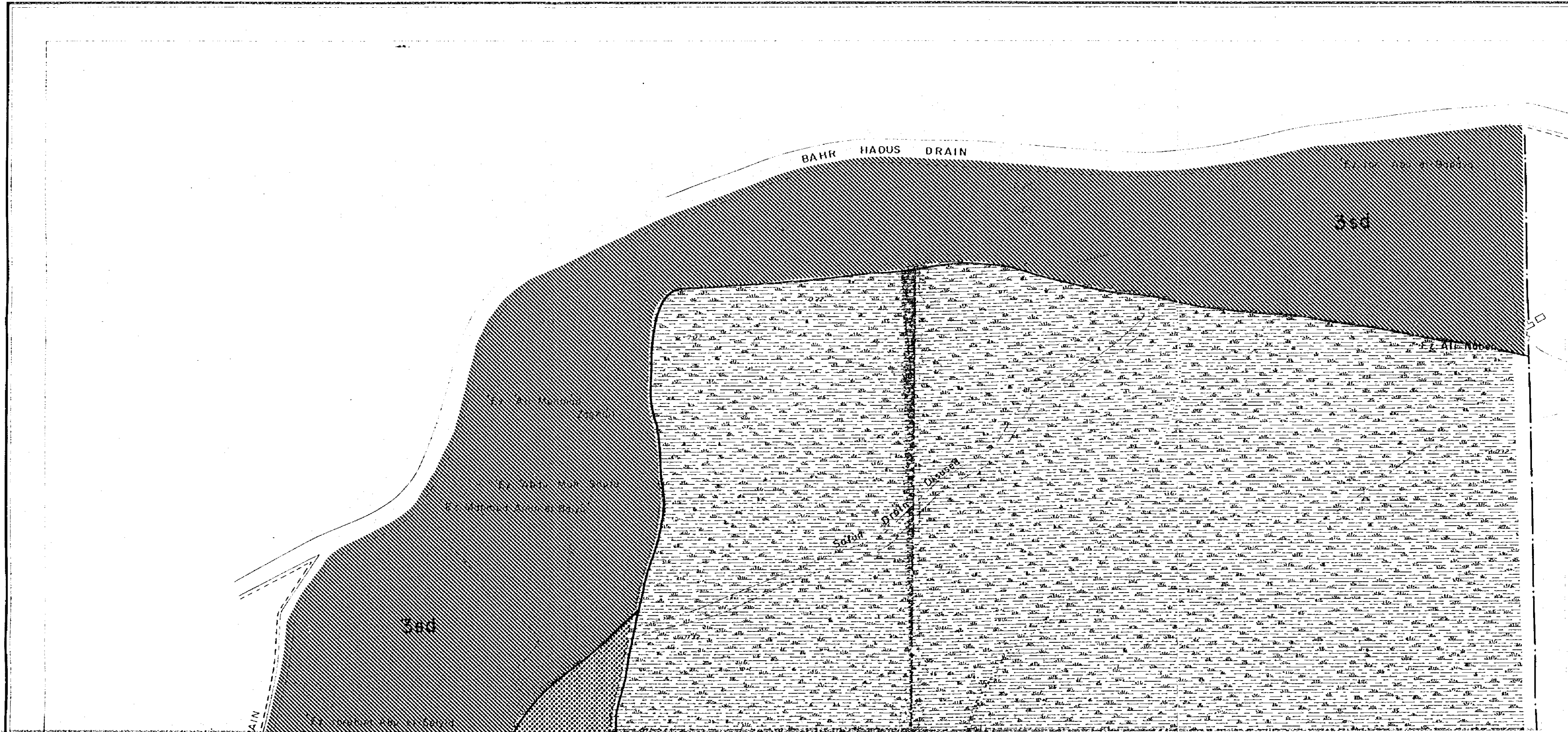
受入
月日 '84. 9. 26

405

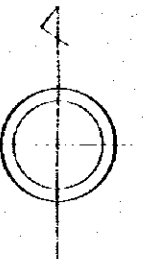
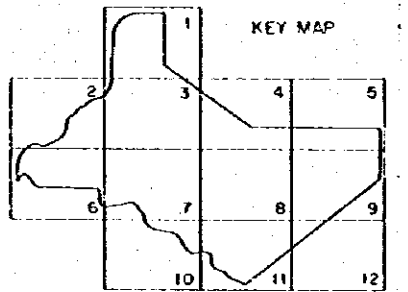
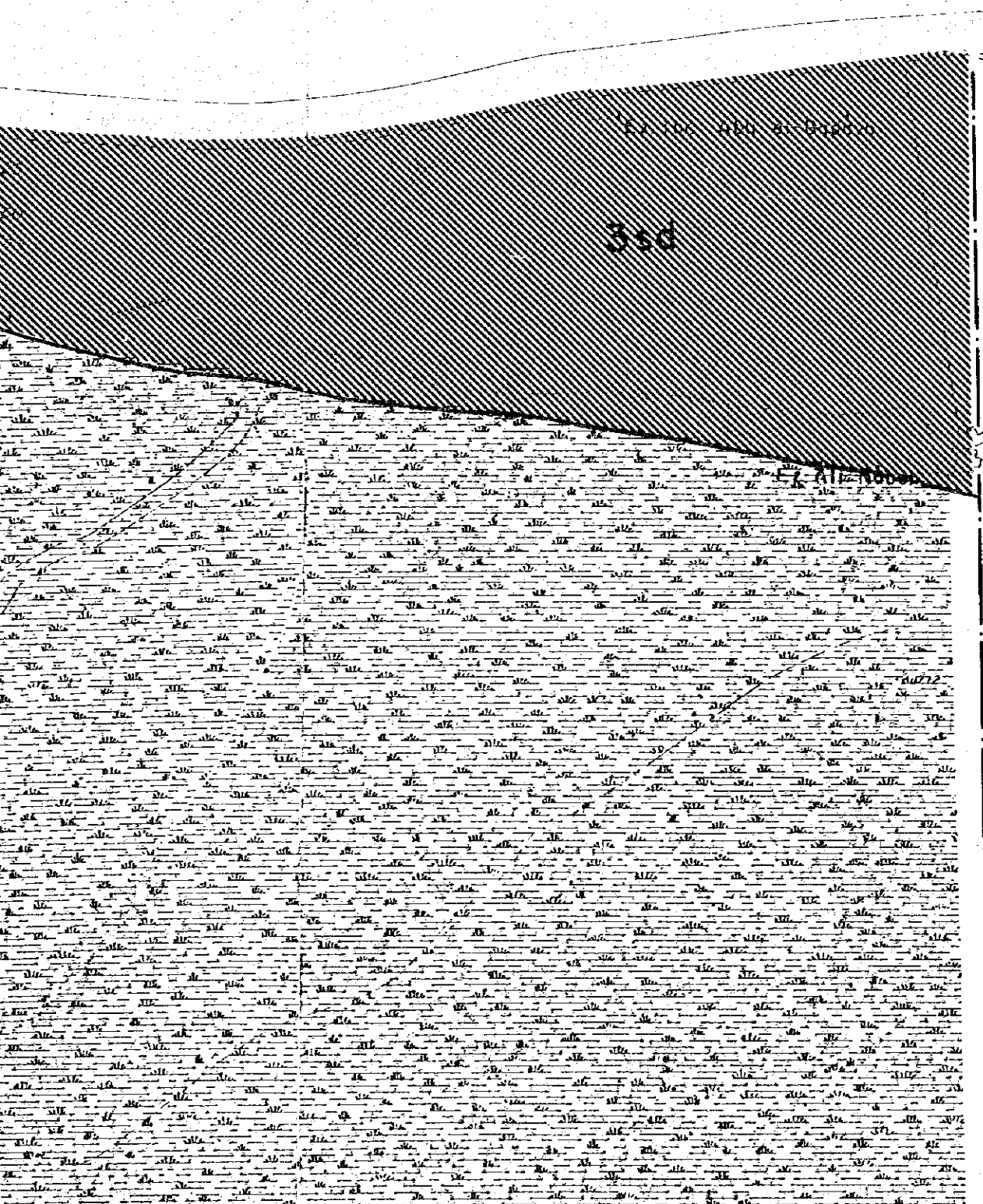
登録No. 10745

80.7

AFT

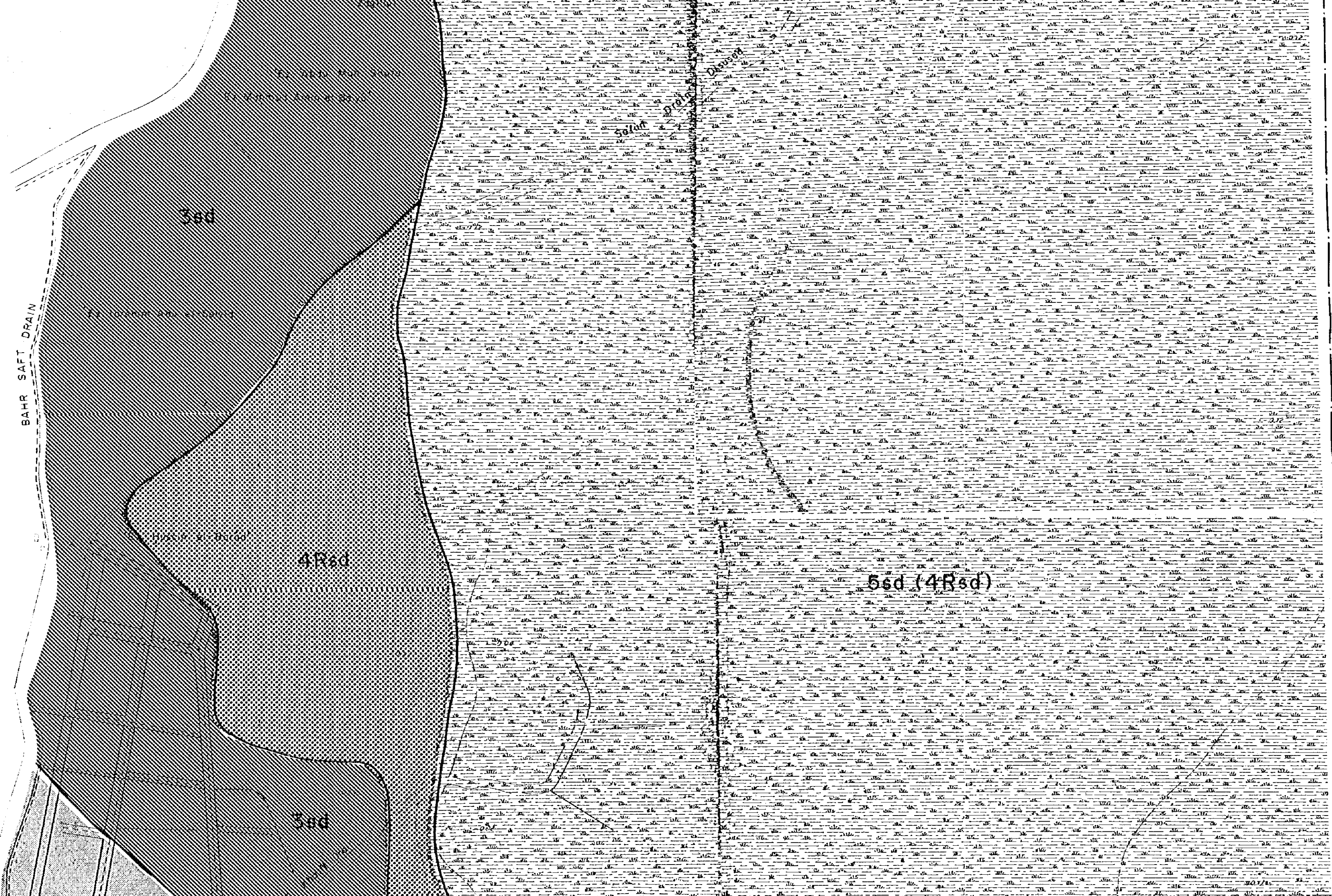


IOSANIA VALLEY PROJECT AREA



REFERENCE

- Levelling heights 13.43
- Contours 300
325
- Levelling Bench Mark
- Main road
- Car Tracks



BAHR SAFT DRAIN

3sd

4Rsd

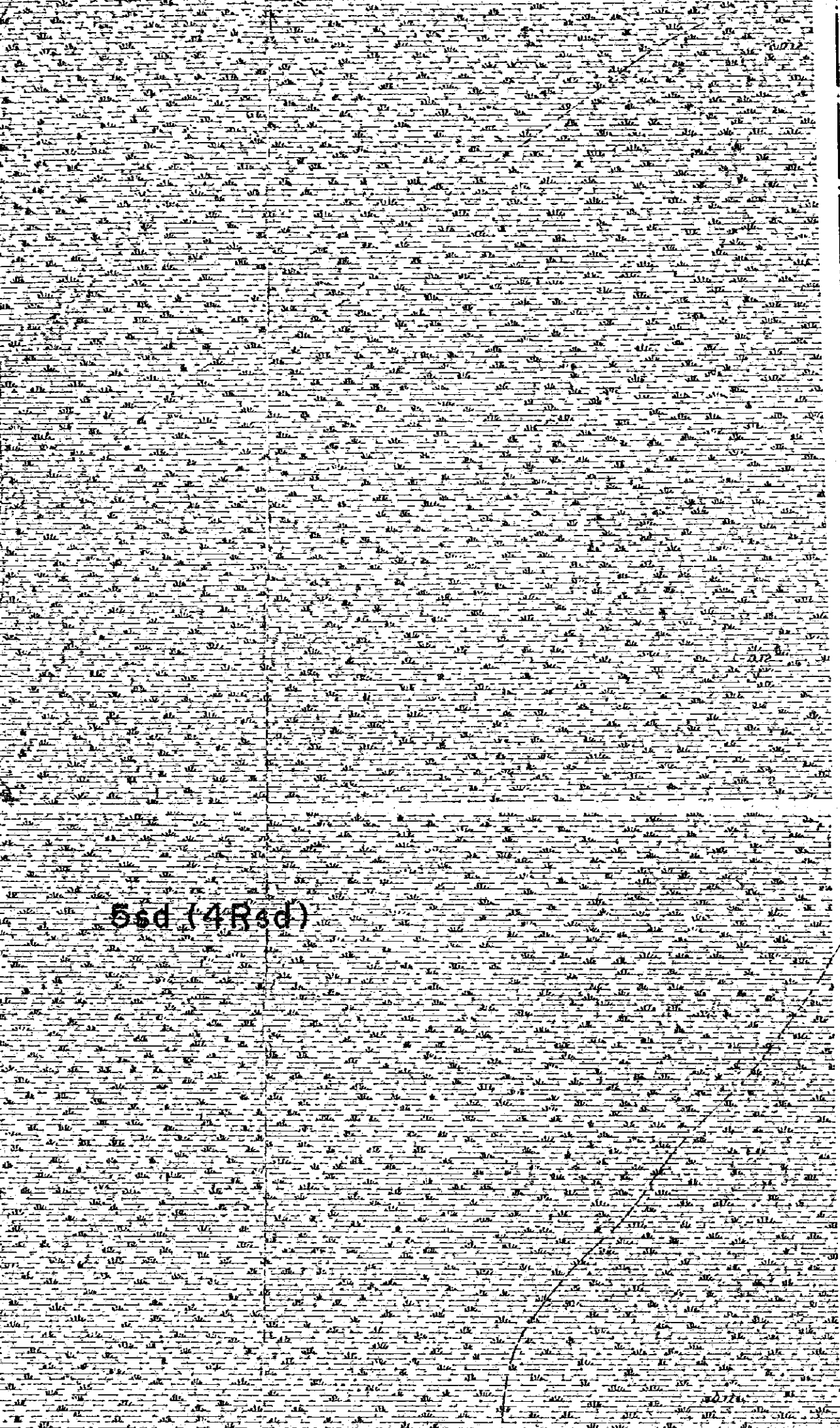
5sd (4Rsd)

3sd


50m

0.000


PLAN OF EL-SALAM CANAL

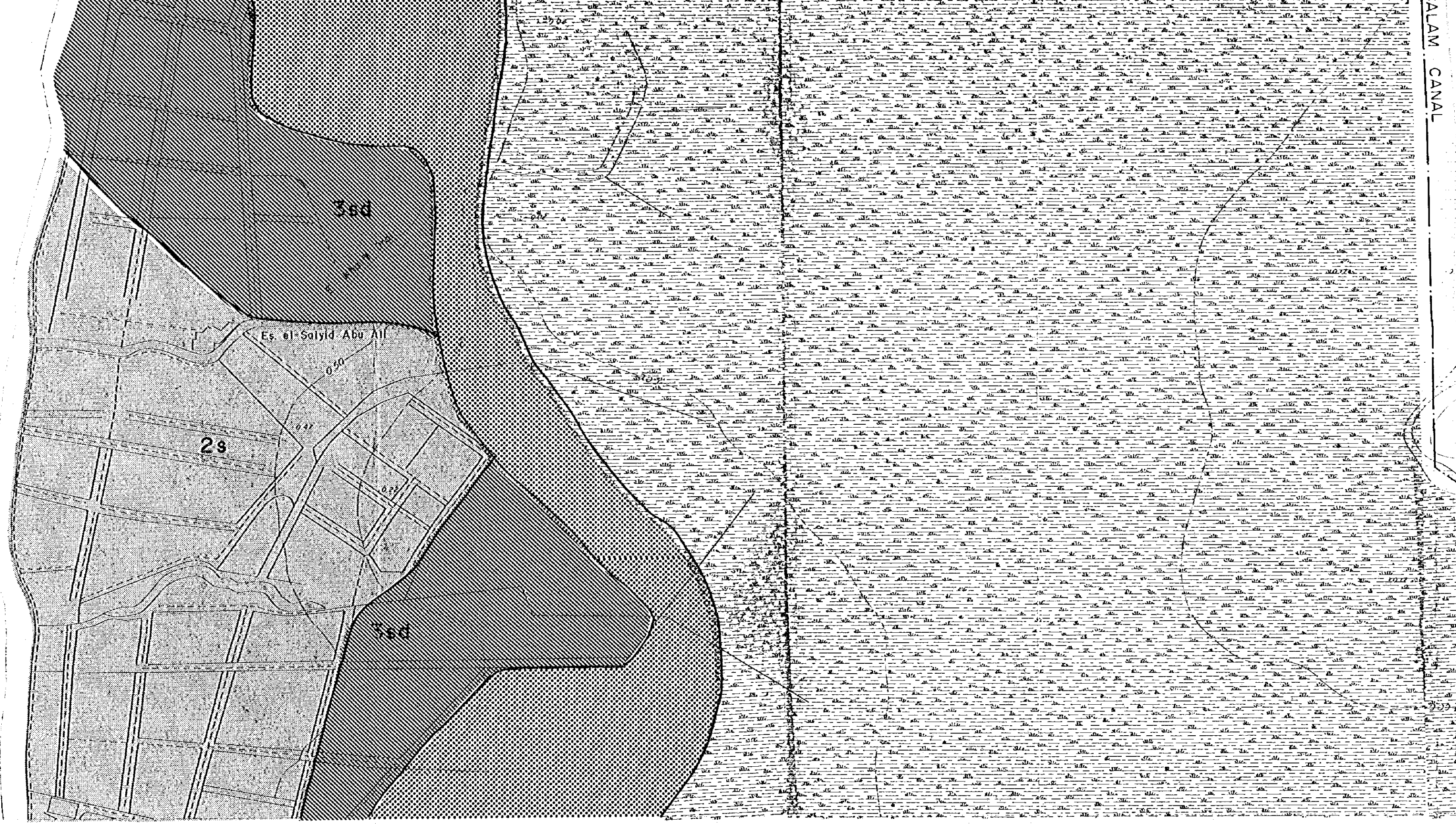


PLAN OF EL-SALAM CANAL




REFERENCE

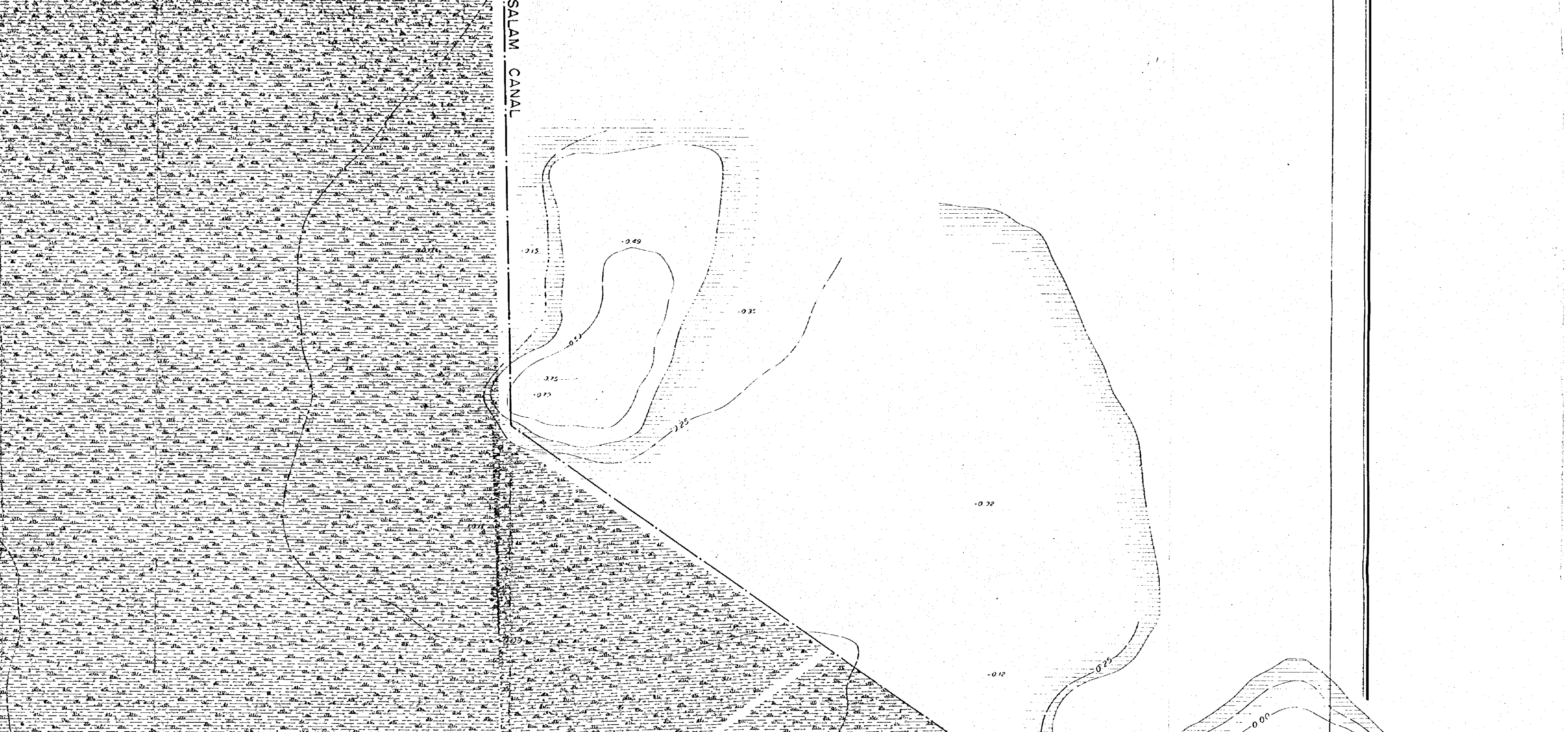
- Levelling heights 13.43
- Contours ~~300~~
 ~~325~~
- Levelling Bench Mark [□]
- Main road - - - -
- Car tracks - - - -
- Irrigation canal = = = =
- Private canal - - - -
- Marsh area 



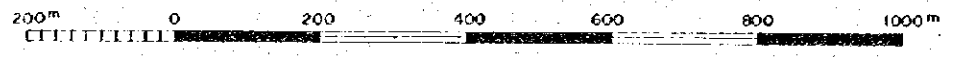
SCALE 1:10,000



SALAM CANAL



SCALE 1:10,000



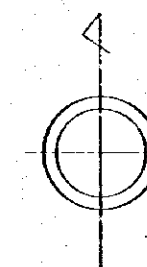
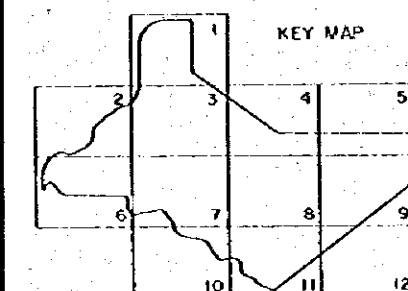
10745

SHEET $\frac{2}{12}$ EGYPT - SCALE 1:10,000

SOUTH HOSANIA VALLEY PROJECT




HOSANIA VALLEY PROJECT AREA



'Ez. Nāfi 'Abu el-Saiyid

REFERENCE

- Levelling heights -13.43
- Contours ~~300~~
 -325
- Levelling Bench Mark [□]
- Main road - - - - -
- Car tracks - - - - -



'Ez. Nafi 'Abu el-Saiyid

BAHR SAFT DRAIN

2s

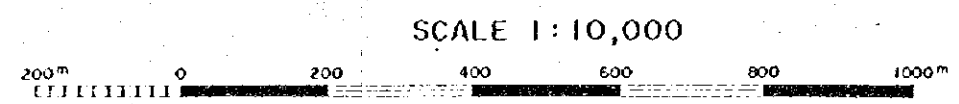
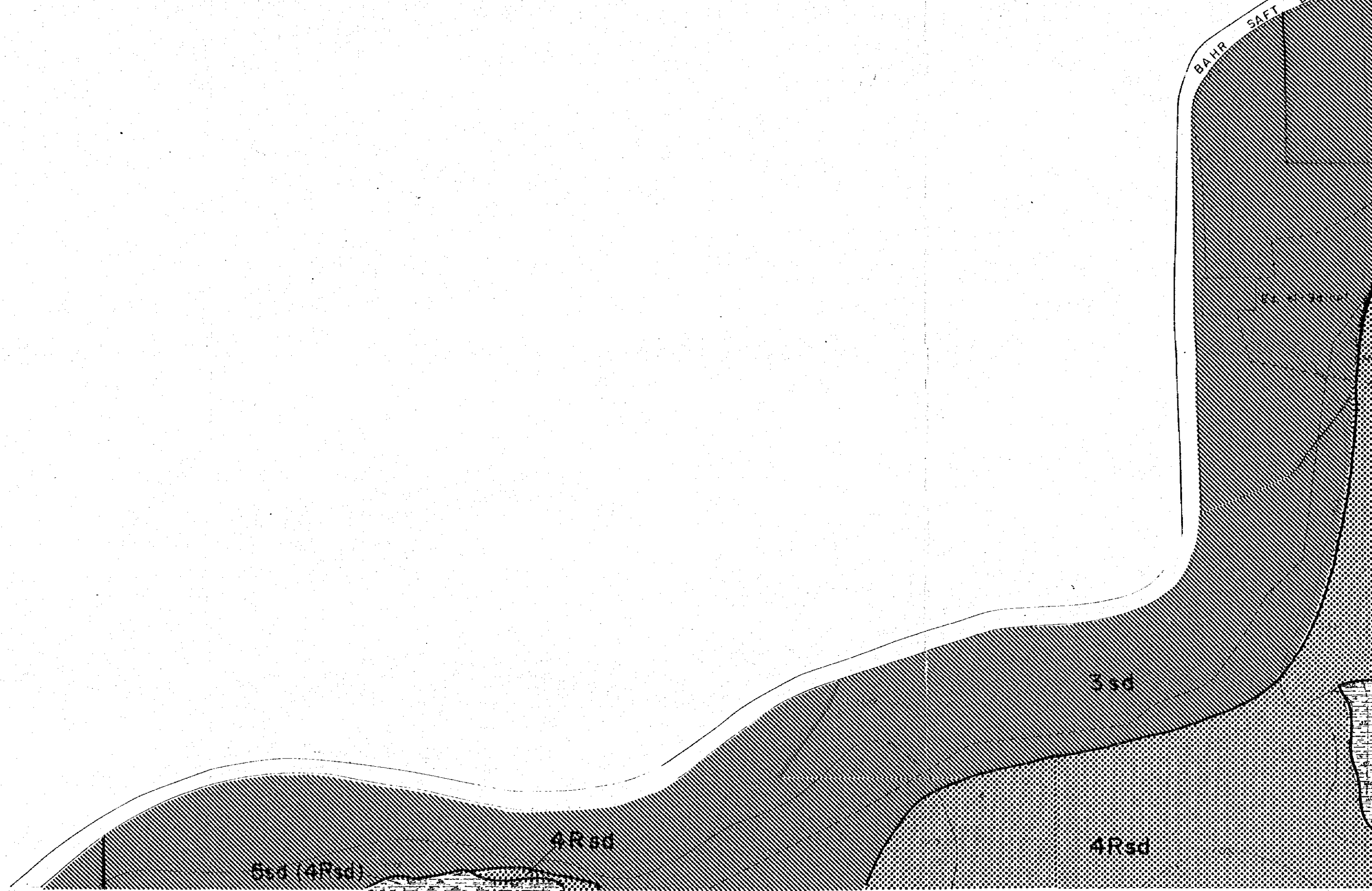
3sd

5sd (4Rsd)

4Rsd

REFERENCE

- Levelling heights - 13.43
- Contours ~~300~~
 ~~325~~
- Levelling Bench Mark [□]
- Main road - - - - -
- Car tracks - - - - -
- Irrigation canal = = = = =
- Private canal - - - - -
- Marsh area [◐]





SCALE 1:10,000

