



532
36
SDF
14307

JICA LIBRARY



1018328[3]

国際協力事業団	
受入 月日 52.9.25	532
登録No. 09983	73.7
	SDF

UNITED NATIONS ECONOMIC COMMISSION FOR AFRICA
THE REPUBLIC OF ZAIRE

TRANSAFRICAN HIGHWAY
FEASIBILITY STUDY
KISANGANI-BANGASSOU

FINAL REPORT

VOL.4

NOVEMBER 1976

JAPAN INTERNATIONAL COOPERATION AGENCY

APPENDEX B

CONTENTS








Number	Title
B.1. 0	Geologic & Soils Symbols
B.1. 1	Route Map From Kisangani PK 3.6 - PK 40
B.1. 2	Route Map From Kisangani PK 40 - PK 80
B.1. 3	Route Map From Kisangani PK 80 - PK 120
B.1. 4	Route Map From Kisangani PK 120 - PK 158
B.1. 5	Route Map From Kisangani PK 158 - PK 198
B.1. 6	Route Map From Kisangani PK 198 - PK 238
B.1. 7	Route Map From Kisangani PK 238 - PK 278
B.1. 8	Route Map From Kisangani PK 278 - PK 318
B.1. 9	Route Map From Kisangani PK 318 - PK 324.3 (Buta) - From Buta PK 33
B.1.10	Route Map From Buta PK 33 - PK 72
B.1.11	Route Map From Buta PK 72 - PK 75.5 (Dulia) - From Dulia PK 35
B.1.12	Route Map From Dulia PK 35 - PK 74
P.1.13	Route Map From Dulia PK 74 - PK 114
B.1.14	Route Map From Dulia PK 114 - PK 150
B.1.15	Route Map From Dulia PK 150 - PK 190
B.1.16	Route Map From Dulia PK 190 - PK 230
B.1.17	Route Map From Dulia PK 230 - PK 267
B.1.18	Route Map From Dulia PK 267 - PK 305
B.1.19	Route Map From Dulia PK 305 - Bangassou
B.2. 1	Alternative I Typical Cross Section
B.2. 2	Alternative I Typical Cross Section
B.3. 1	Alternative II Typical Cross Section
B.3. 2	Alternative II Typical Cross Section
B.3. 3	Alternative II Typical Cross Section
B.4	Side-Ditch in Vilalge Area & Access Way
B.5.1	Pipe Culvert
B.5.2	Pipe Culvert (Arched Type)

Number	Title
B.6. 1	General View Lindi Bridge
B.6. 2	General View Aruwimi Bridge
B.6. 3	General View Tele Bridge
B.6. 4	General View Rubi Bridge
B.6. 5	General View Likati Bridge
B.6. 6	General View Libogo Bridge
B.7	Ferry Landing Facilities
B.8	Seismic Observation Records

GEOLOGIC & SOILS SYMBOLES SYMBOLES GEOLOGIQUE ET DES SOLS

LEGEND

LEGENDE

	Laterite Borrow Pit	Fouille d'Emprunt des Latérite
	Gravel Borrow Pit	Fouille d'Emprunt des Gravier
	Point of Soil Exploration	Point d'Exploration des Sols
Si. C.	Silt. Clay.	Vase, Argile
S. G.	Sand. Gravel	Gravier Sableur
L	Laterite	Latérite
	Outcrop of Limonite	Affleurement des Limonites
	Outcrop of Gneiss	Affleurement des Gneiss
	Outcrop of Granite	Affleurement des Granite
	Surface Soil	Sol Supérieur
	Silt	Vase
	Sand	Sable
	Clay	Argile
	Gravel	Gravier
	Sandy Silt	Vase Sableux
	Clayey Sand	Sable Argileux
	Gravelly Clay	Gravier Argileux
	Laterite	Latérite
	Sandstone	Grès
	Weathered Sandstone	Grès Altéré

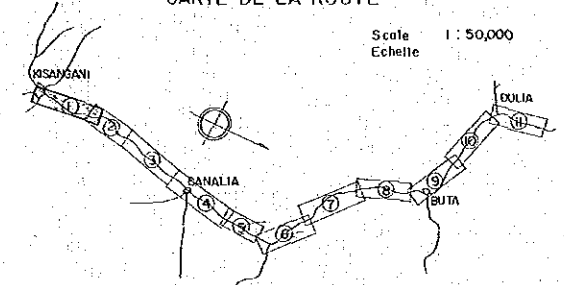
TRANSAFRICAN HIGHWAY
ROUTE TRANSAFRICAINNE

Section
Tronçon

KISANGANI - BANGASSOU

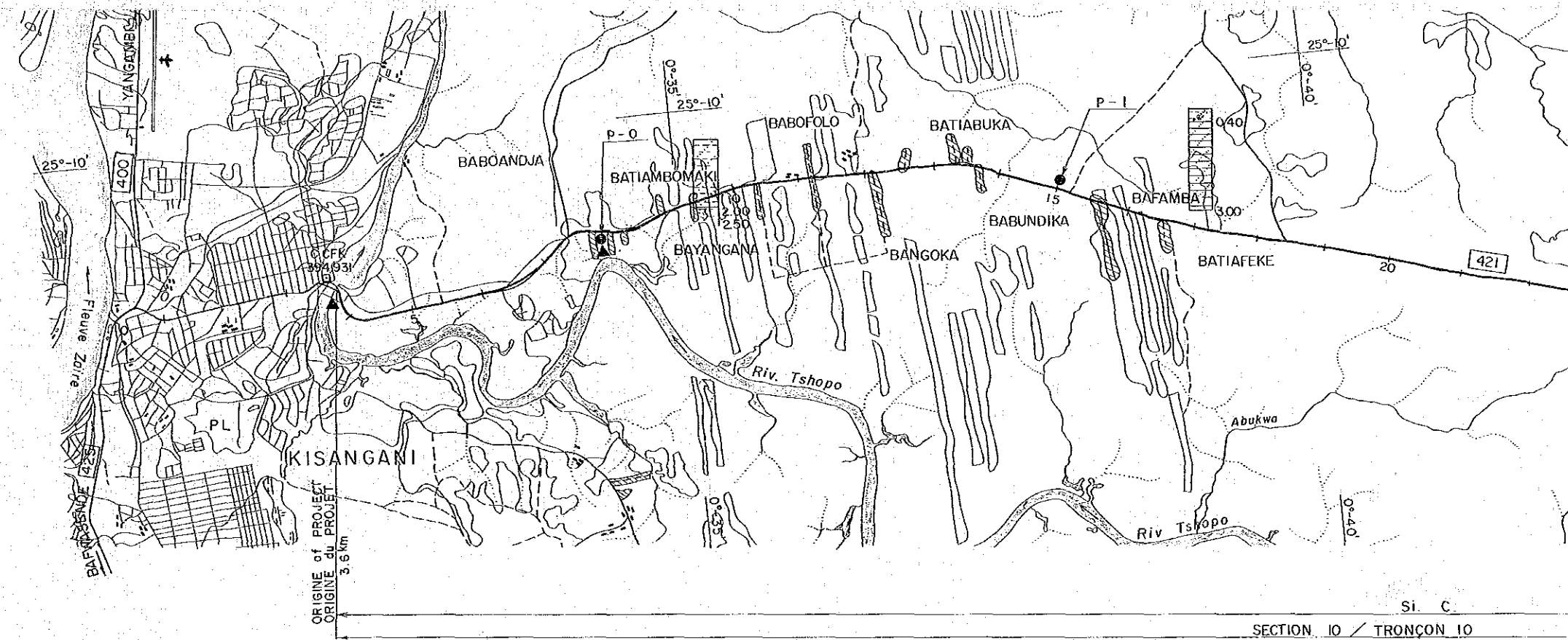
ROUTE MAP
CARTE DE LA ROUTE

Scale
Echelle 1 : 50,000



LEGEND / LEGENDE

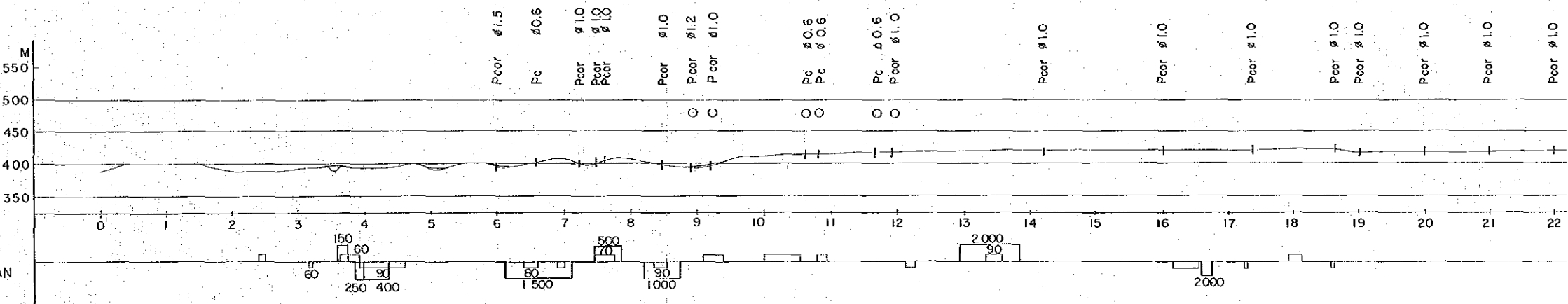
- | | | | |
|---------------------------------|---------|-------------------------|----|
| Ferry / Bac | — | River / Rivière | |
| Railway / Chemin de fer | —+—+—+— | Highland / Colline | |
| Village / Village | | Plantation / Plantation | PL |
| House / Maison | | Lowland / Terres Basses | |
| Existing Road / Route Actuelle | | | |
| Improved Road / Route Améliorée | | | |



ELEVATION
ELEVATION

STATION
STATION

ALIGNMENT
TRACE EN PLAN

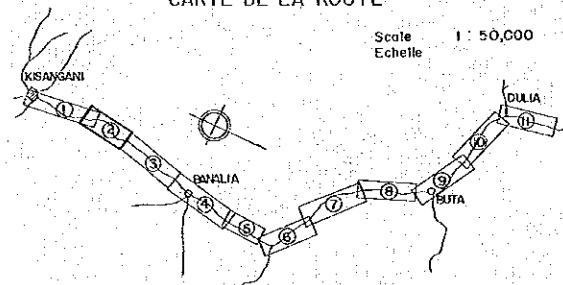


TRANSAFRICAN HIGHWAY
ROUTE TRANSAFRICAINNE

Section
Tronçon

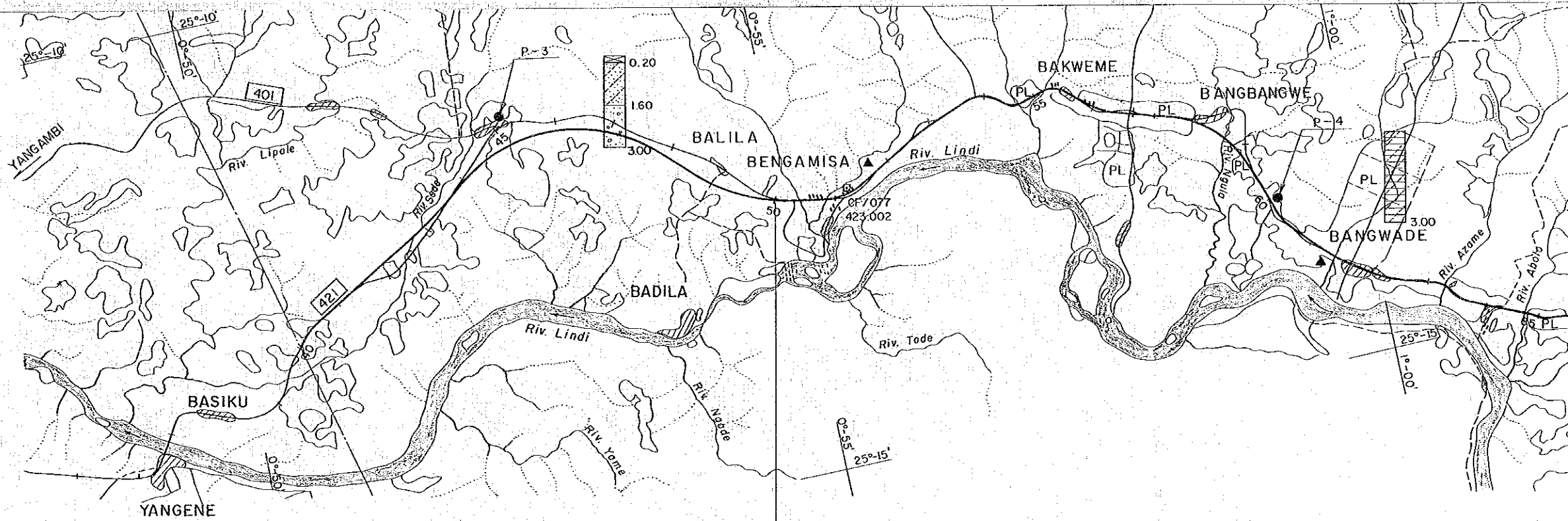
KISANGANI - BANGASSOU

ROUTE MAP
CARTE DE LA ROUTE



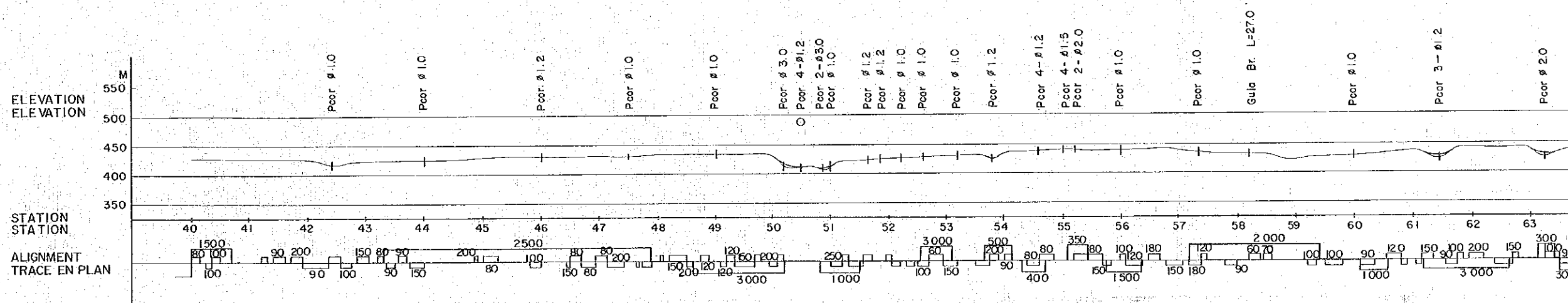
LEGEND / LEGENDE

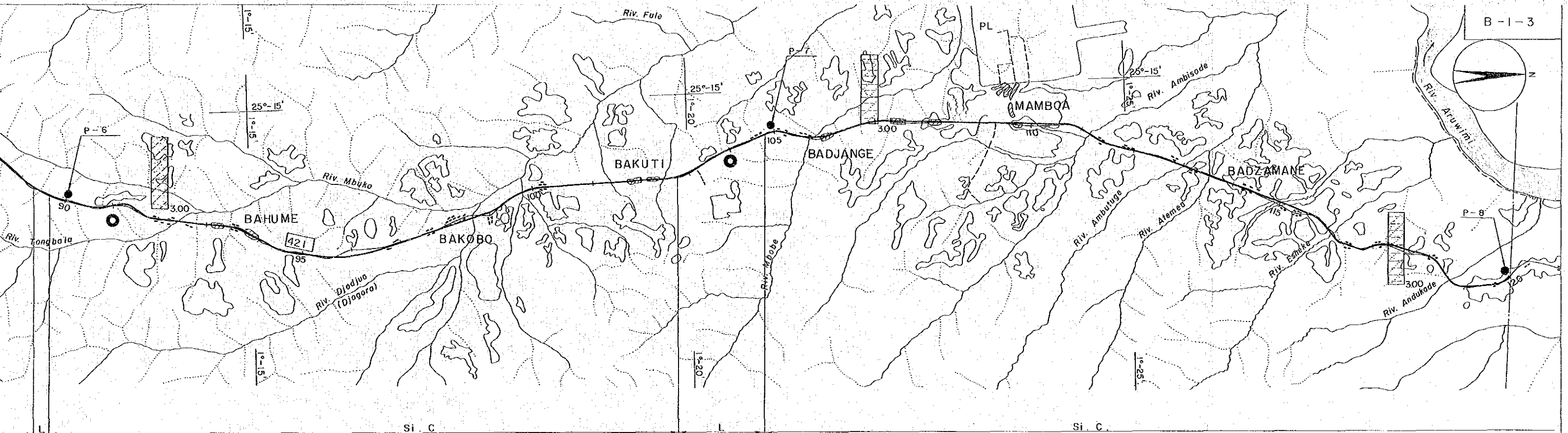
- | | | | |
|---------------------------------|-------|-------------------------|----|
| Ferry / Bac | --- | River / Rivière | ~ |
| Railway / Chemin de fer | —+—+— | Highland/Colline | — |
| Village / Village | ⊙ | Plantation / Plantation | PL |
| House / Maison | ⊙ | Lowland/Terres Basses | ○ |
| Existing Road / Route Actuelle | — | | |
| Improved Road / Route Améliorée | — | | |



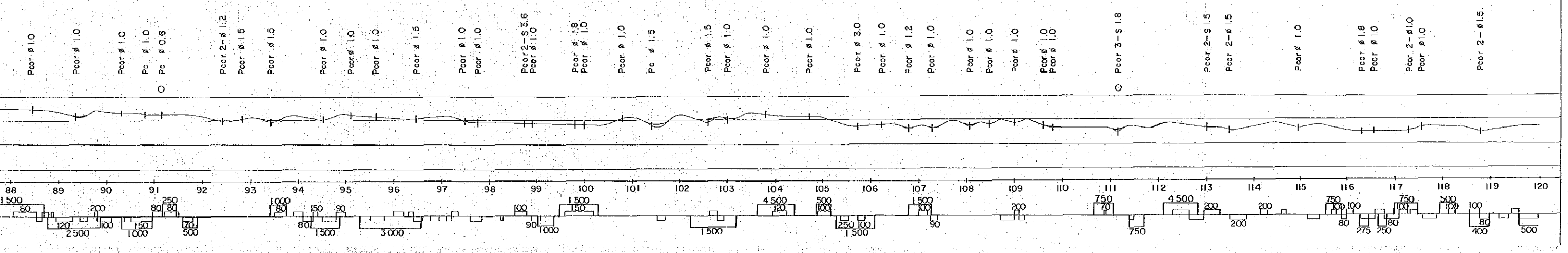
SECTION 10 / TRONÇON 10

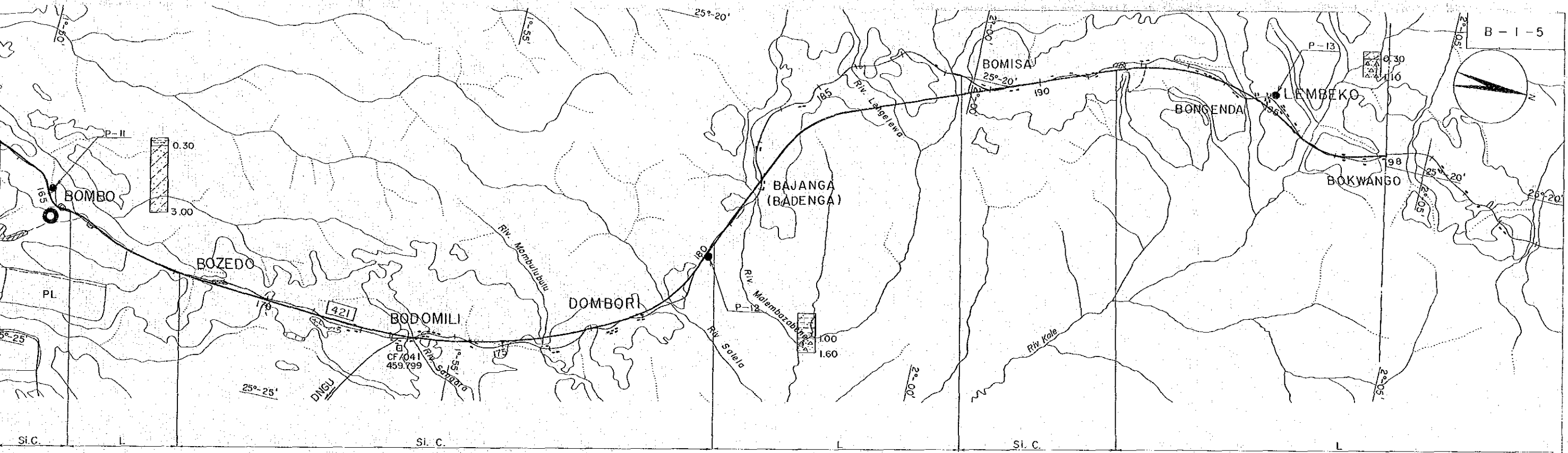
Si. C



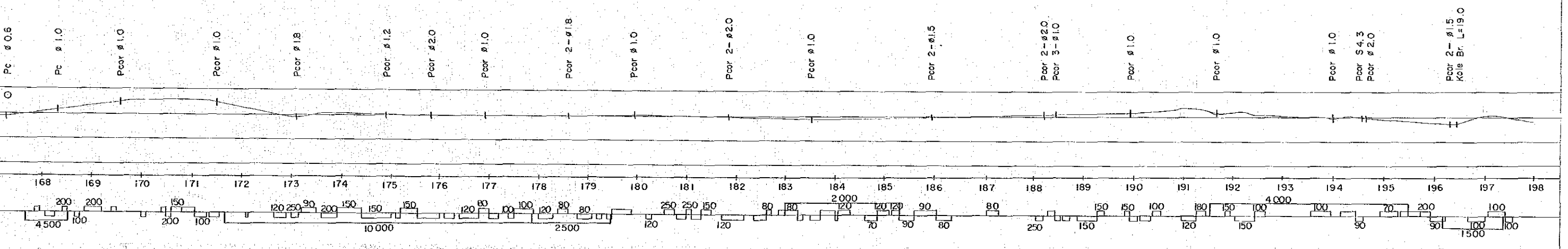


SECTION 9 / TRONÇON 9





SECTION 8 / TRONÇON 8



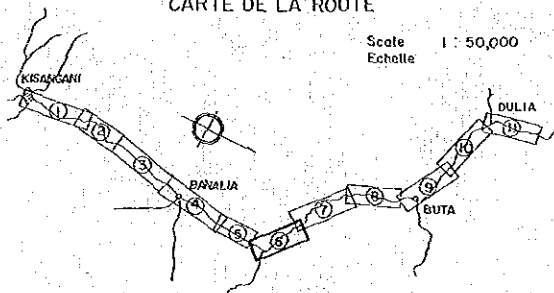
TRANSFRICAN HIGHWAY
ROUTE TRANSFRICAINE

Section
Tronçon

KISANGANI - BANGASSOU

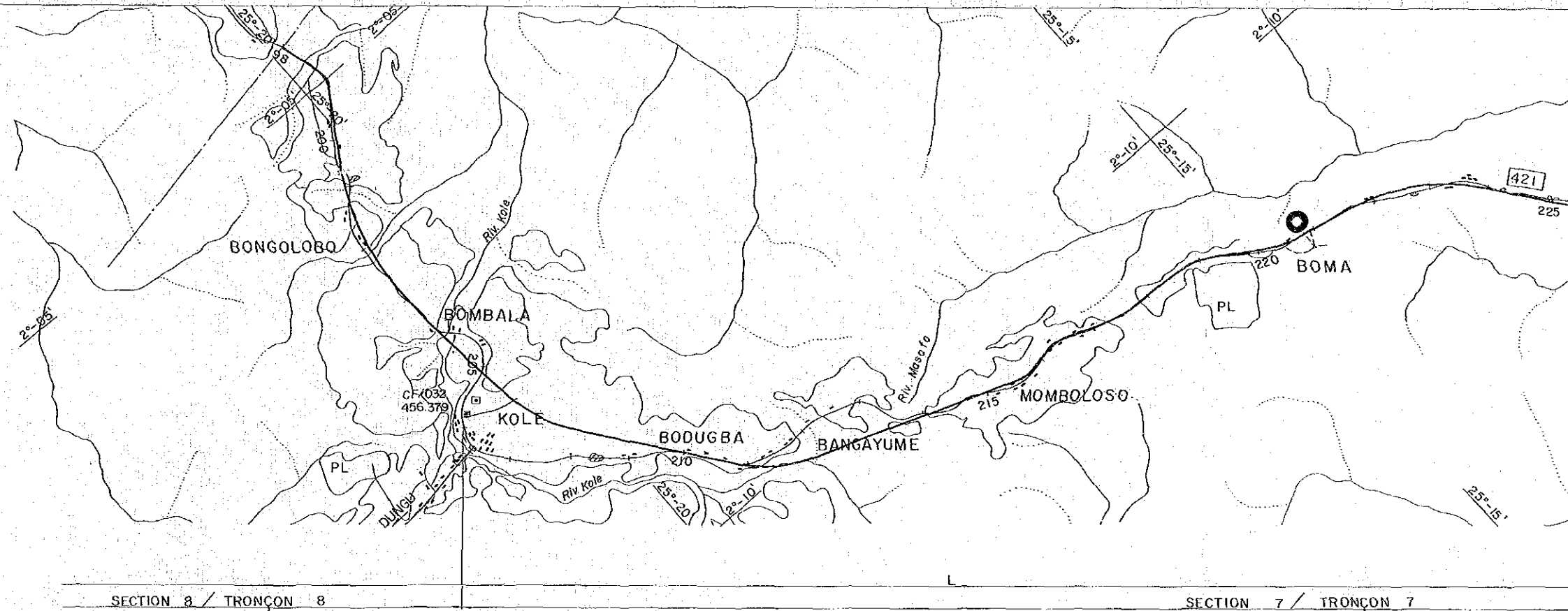
ROUTE MAP
CARTE DE LA ROUTE

Scale
Echelle 1 : 50,000



LEGEND / LEGENDE

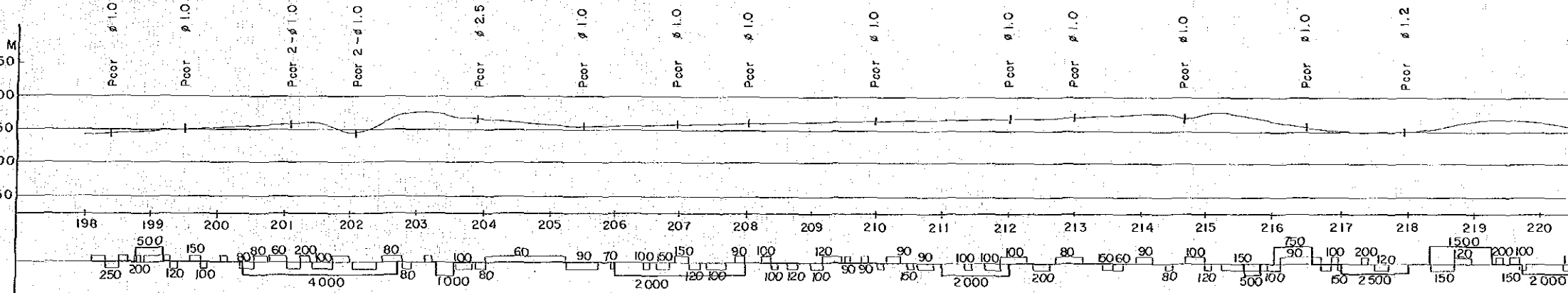
- | | | | |
|---------------------------------|-------|-------------------------|----|
| Ferry / Bac | --- | River / Rivière | |
| Railway / Chemin de fer | —+—+— | Highland / Colline | |
| Village / Village | | Plantation / Plantation | PL |
| House / Maison | | Lowland / Terres basses | |
| Existing Road / Route Actuelle | | | |
| Improved Road / Route Améliorée | | | |



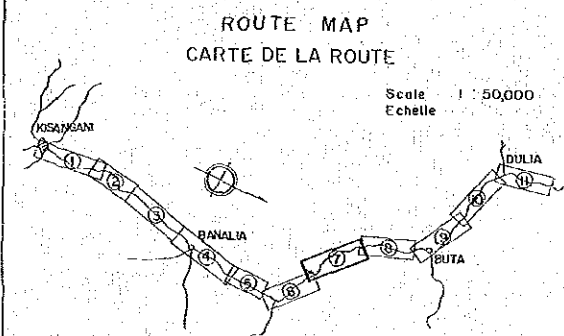
ELEVATION
ELEVATION

STATION
STATION

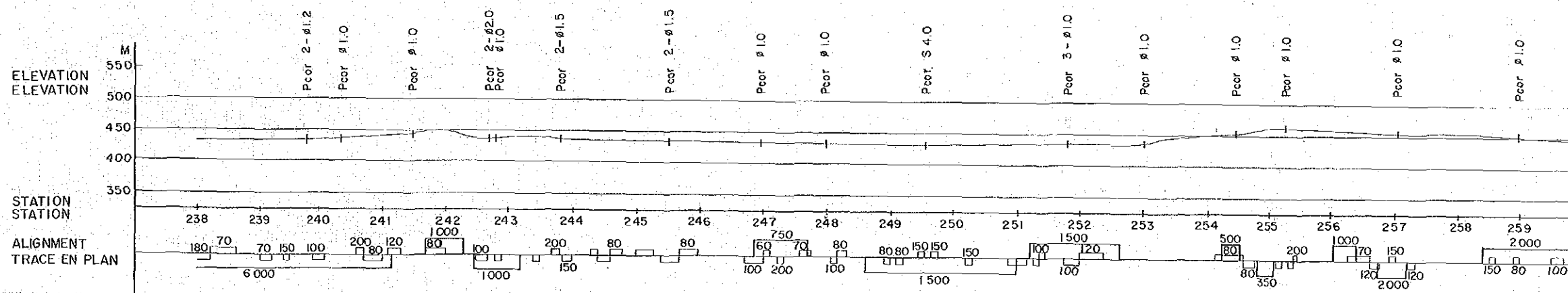
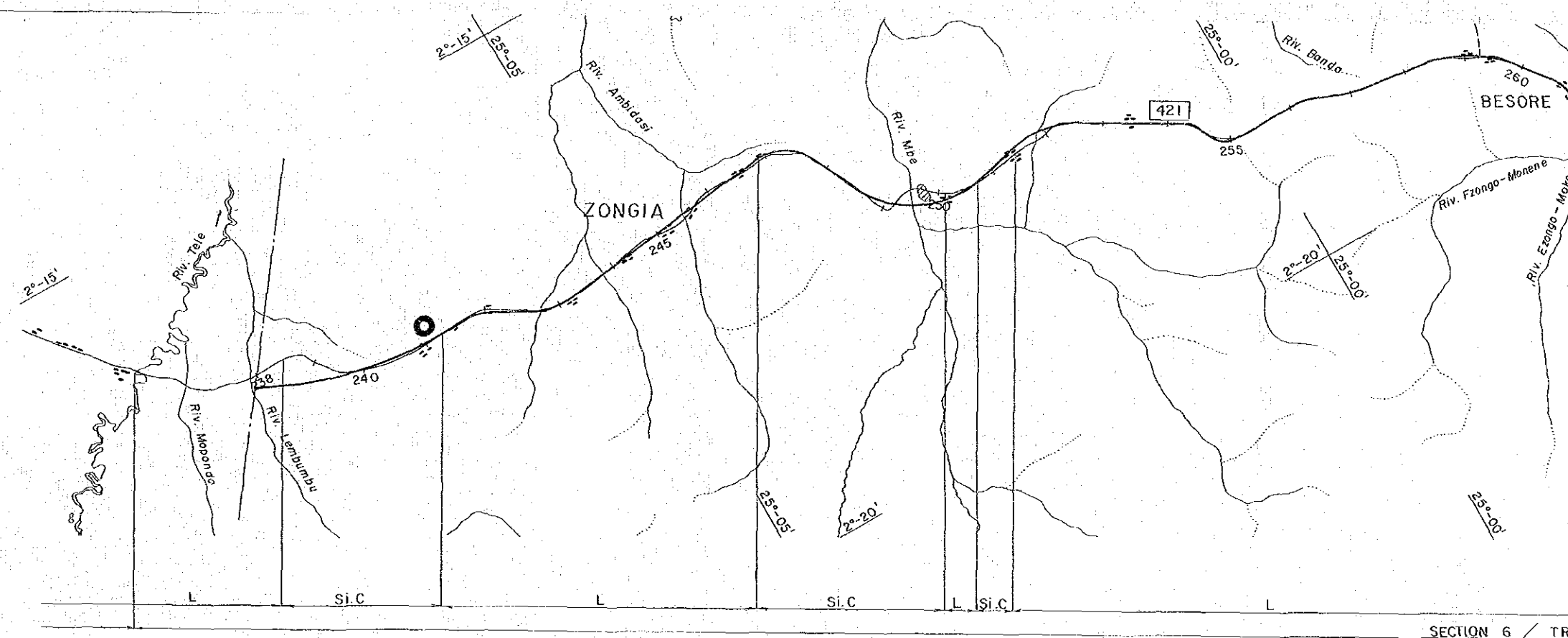
ALIGNMENT
TRACE EN PLAN

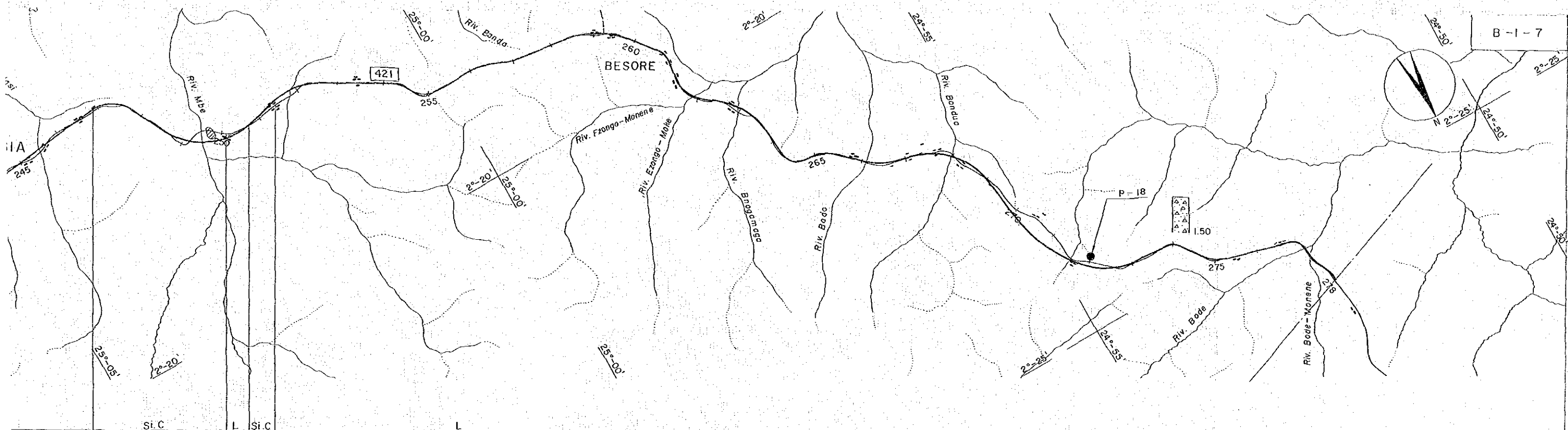


TRANSFRICAN HIGHWAY
ROUTE TRANSFRICAINE
Section
Tronçon
KISANGANI - BANGASSOU

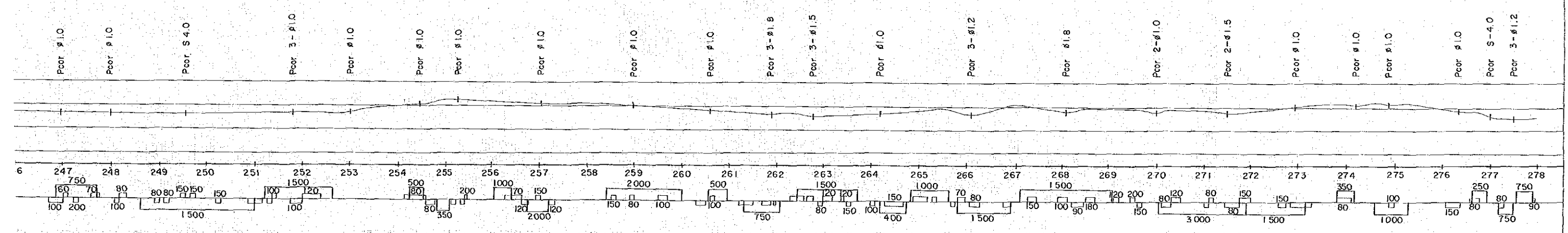


- LEGEND / LEGENDE
- Ferry / Bac
 - Railway / Chemin de fer
 - Village / Village
 - House / Maison
 - Existing Road / Route Actuelle
 - Improved Road / Route Améliorée
 - River / Rivière
 - Highland / Colline
 - Plantation / Plantation PL
 - Lowland / Terres Bosses





SECTION 6 / TRONÇON 6



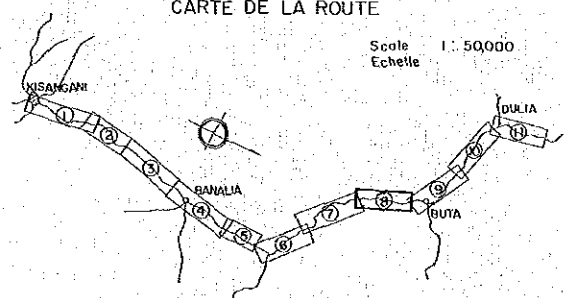
TRANSAFRICAN HIGHWAY
ROUTE TRANSAFRICAINNE

Section
Tronçon

KISANGANI - BANGASSOU

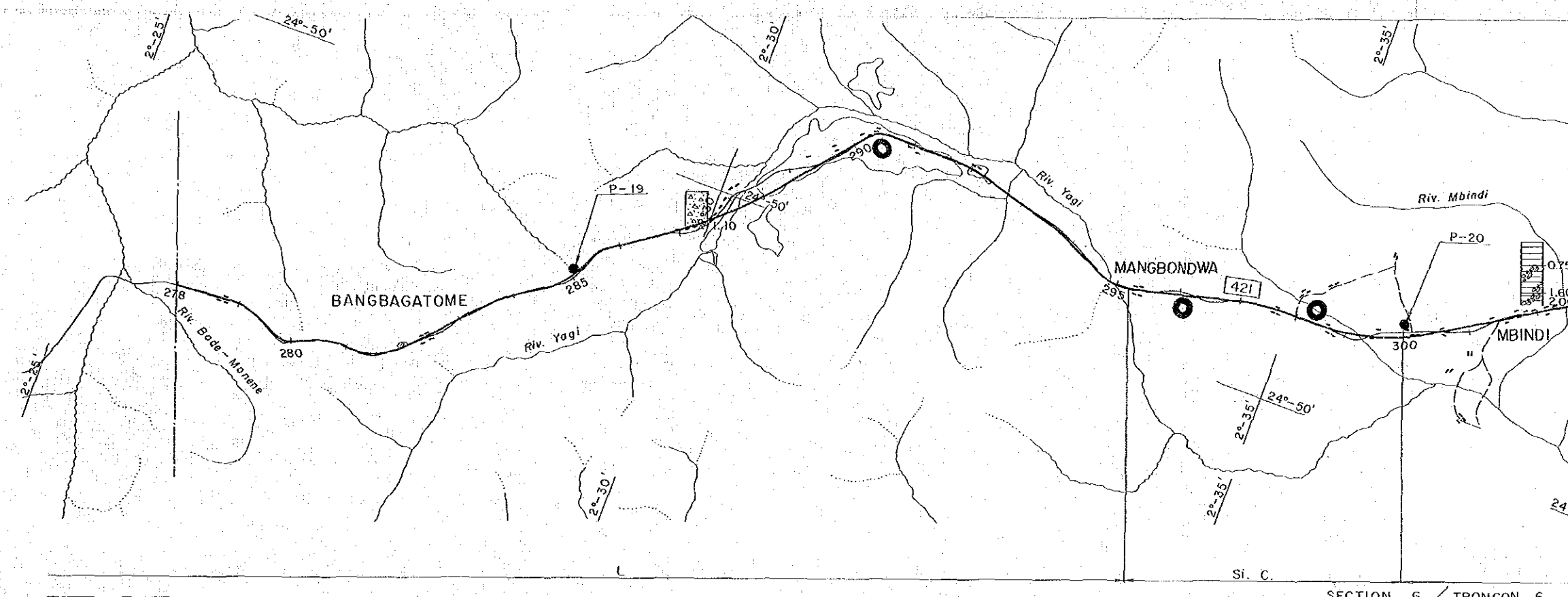
ROUTE MAP
CARTE DE LA ROUTE

Scale
Echelle 1:50,000

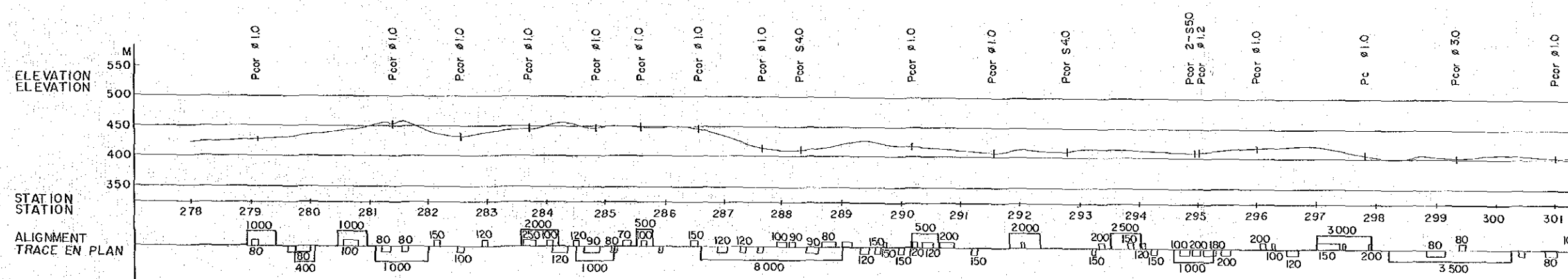


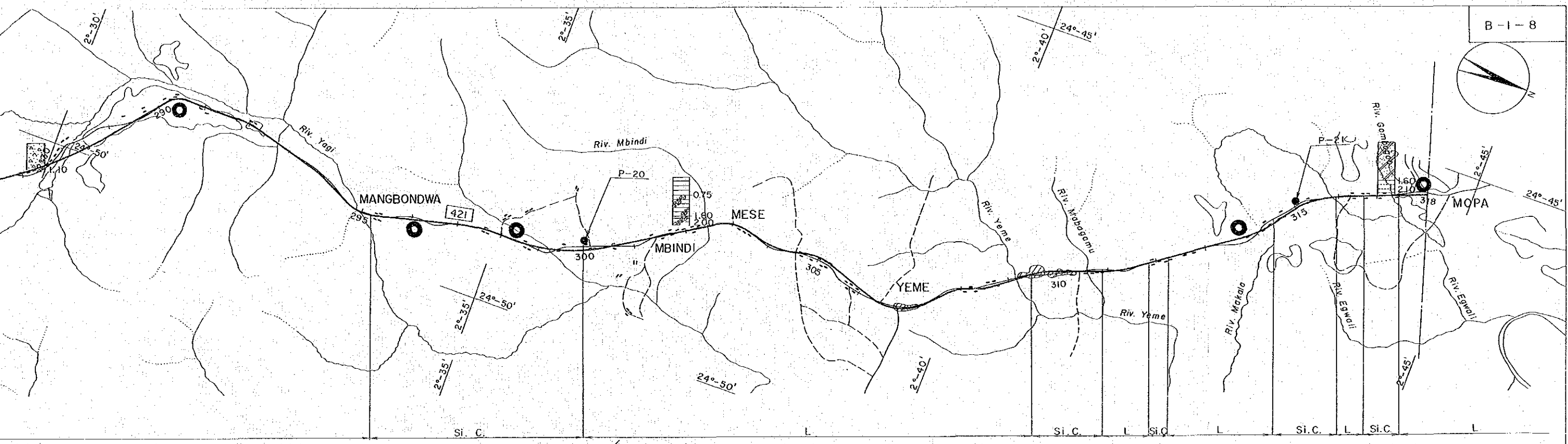
LEGEND / LEGENDE

- | | | | |
|---------------------------------|---------|-------------------------|----|
| Ferry / Bac | --- | River / Rivière | |
| Railway / Chemin de fer | - - - - | Highland / Colline | |
| Village / Village | | Plantation / Plantation | PL |
| House / Maison | | Lowland / Terres Basses | |
| Existing Road / Route Actuelle | | | |
| Improved Road / Route Améliorée | | | |



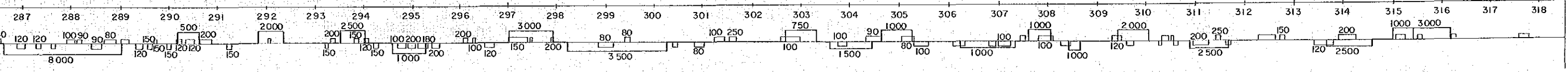

SECTION 6 / TRONÇON 6





SECTION 6 / TRONÇON 6

Pcor #1.0	Pcor #1.0	Pcor #4.0	Pcor #1.0	Pcor #1.0	Pcor #4.0	Pcor 2-S50 Pcor #1.2	Pcor #1.0	Pc #1.0	Pcor #3.0	Pcor #1.0	Pcor 2-#1.5 Pcor 2-#1.5	Pcor #1.0	Pcor #1.0	Pcor #1.0	Pcor #1.0	Yeme Br. L=15.4	Pcor #2.0 Pcor #2.5	Pcor #1.0	Pcor #1.0	Pcor 3-#1.5	Pcor #2.0
-----------	-----------	-----------	-----------	-----------	-----------	-------------------------	-----------	---------	-----------	-----------	----------------------------	-----------	-----------	-----------	-----------	-----------------	------------------------	-----------	-----------	-------------	-----------



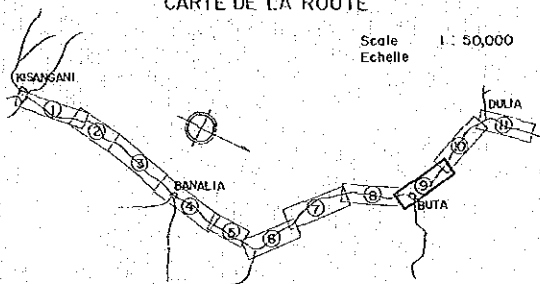
TRANSFRICAN HIGHWAY
ROUTE TRANSFRICAÏNE

Section
Tronçon

KISANGANI - BANGASSOU

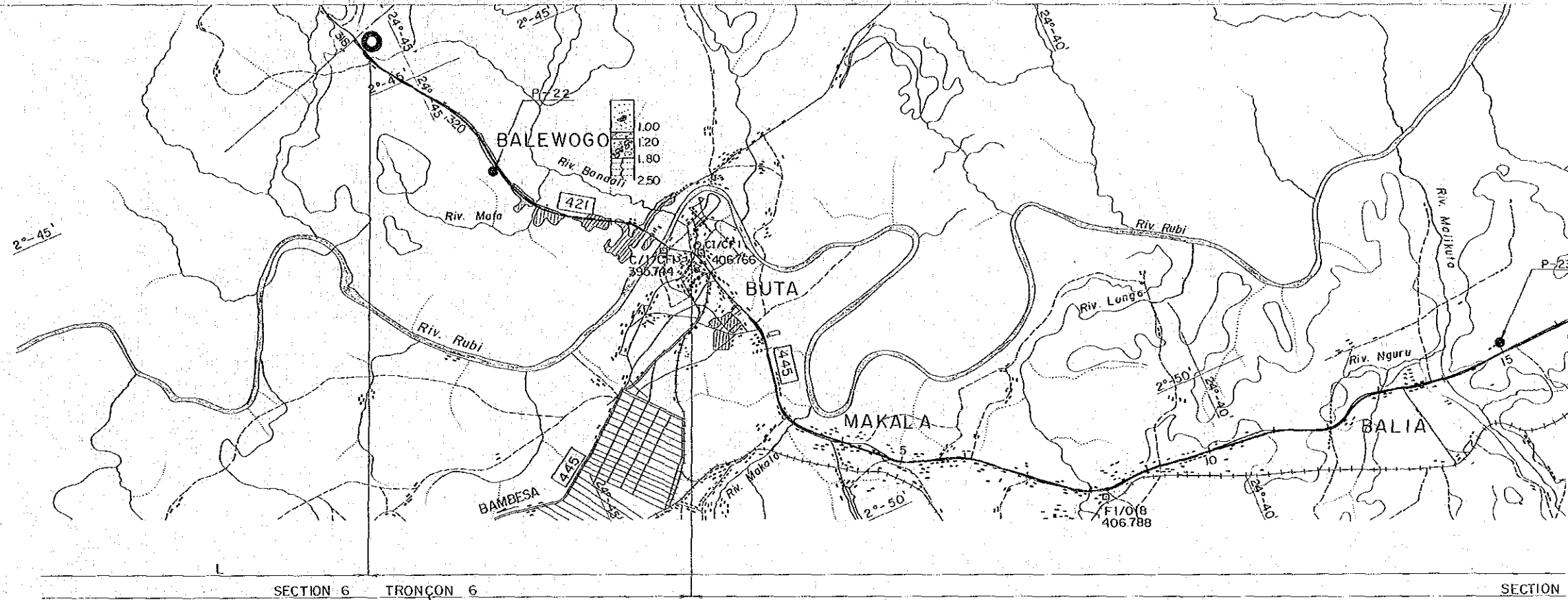
ROUTE MAP
CARTE DE LA ROUTE

Scale
Echelle 1:50,000



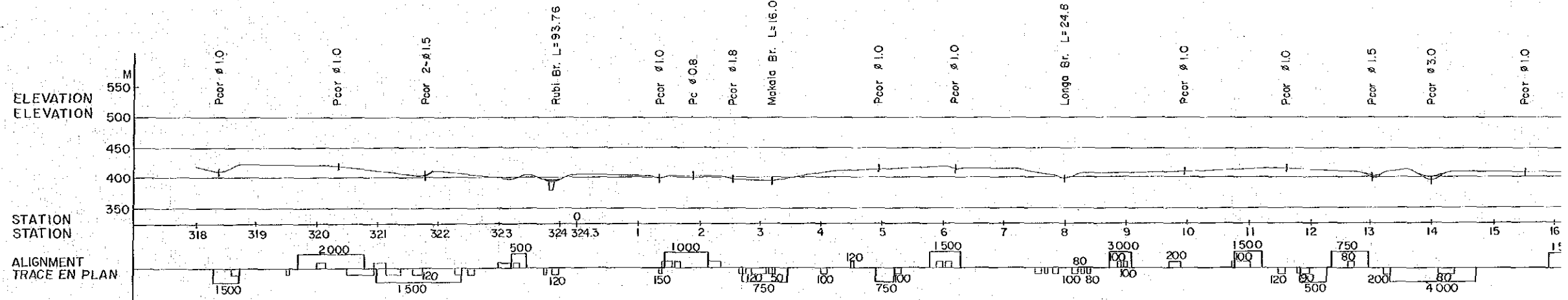
LEGEND / LEGENDE

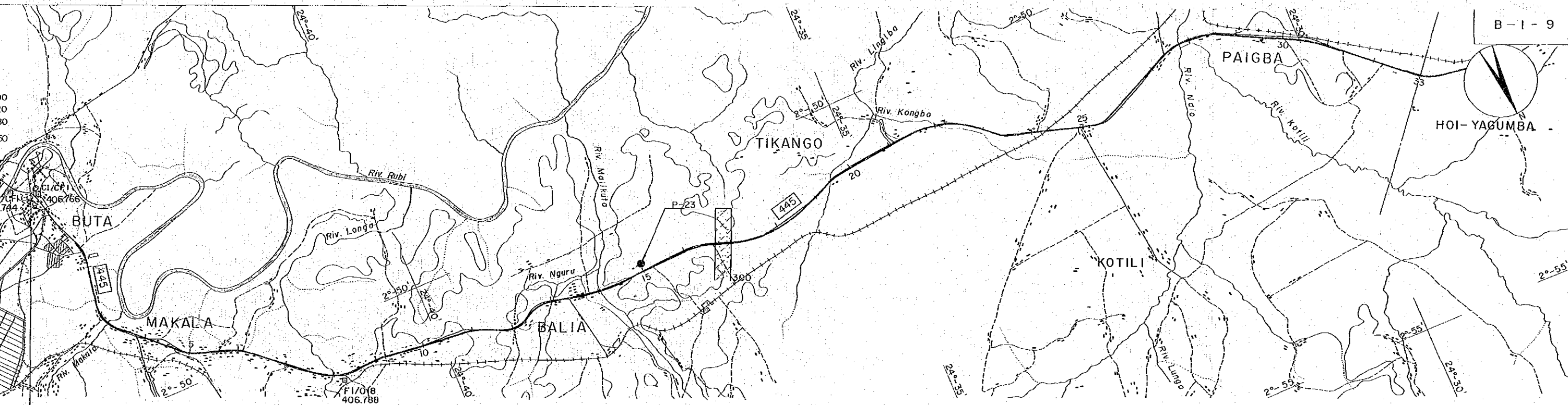
- | | | | |
|---------------------------------|-------------------------|--------------------------------|----------------------------|
| Ferry / Bac | River / Rivière | Highland / Colline | Plantation / Plantation PL |
| Railway / Chemin de fer | Lowland / Terres Basses | House / Maison | |
| Village / Village | | Existing Road / Route Actuelle | |
| Improved Road / Route Améliorée | | | |



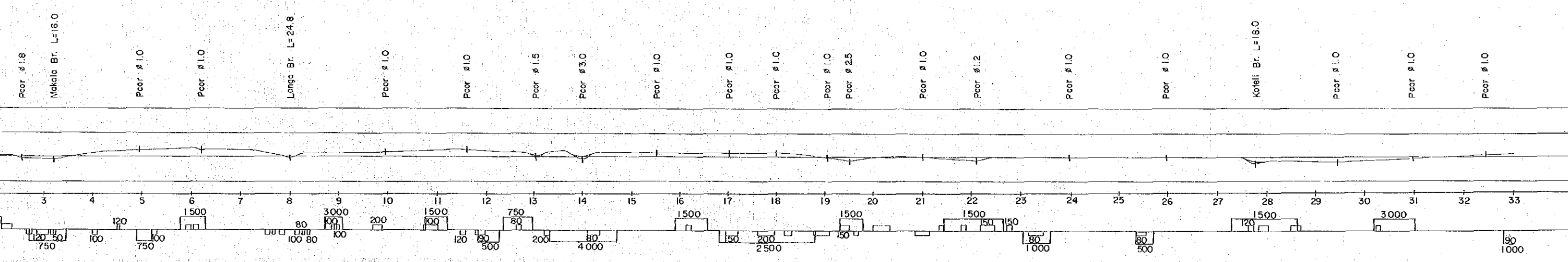
SECTION 6 TRONÇON 6

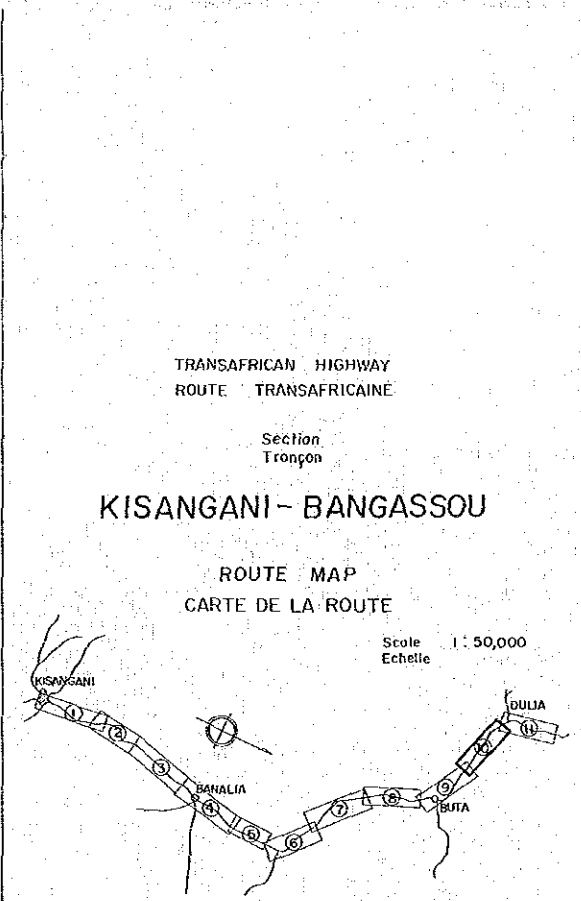
SECTION



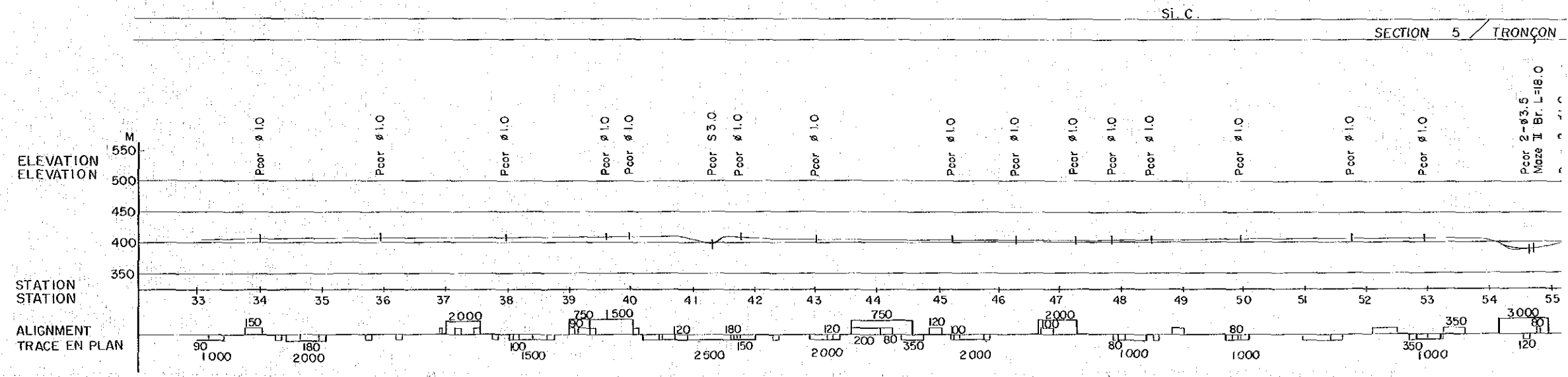
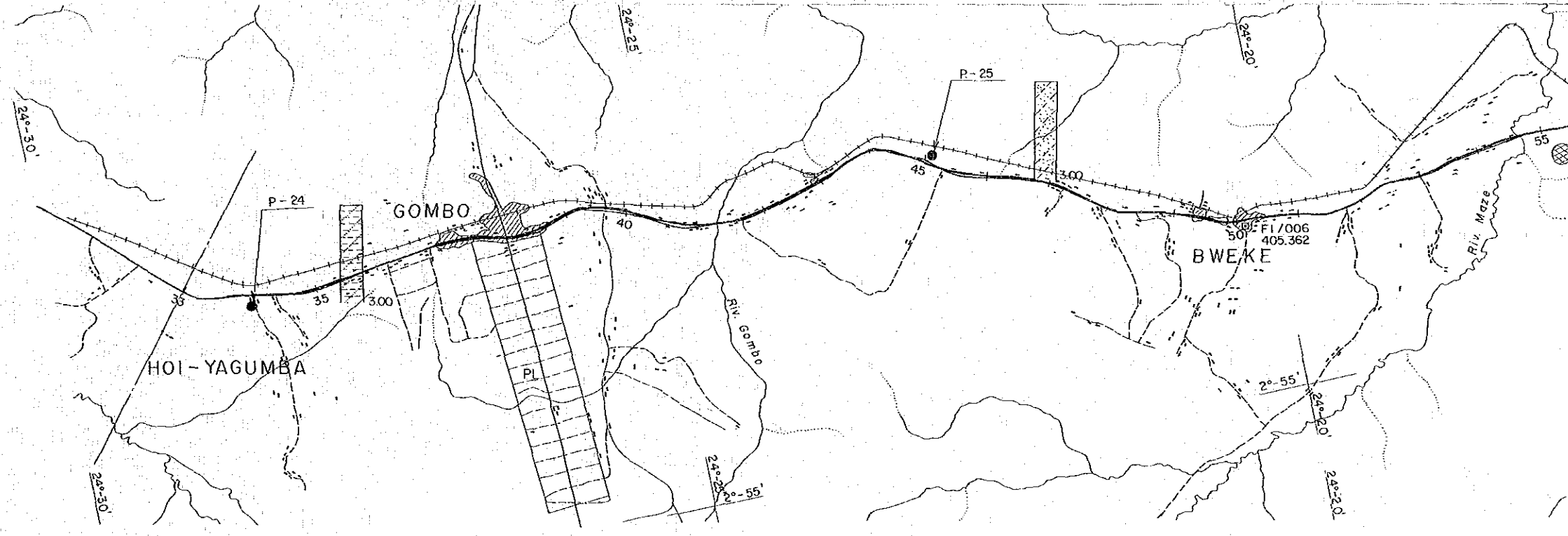


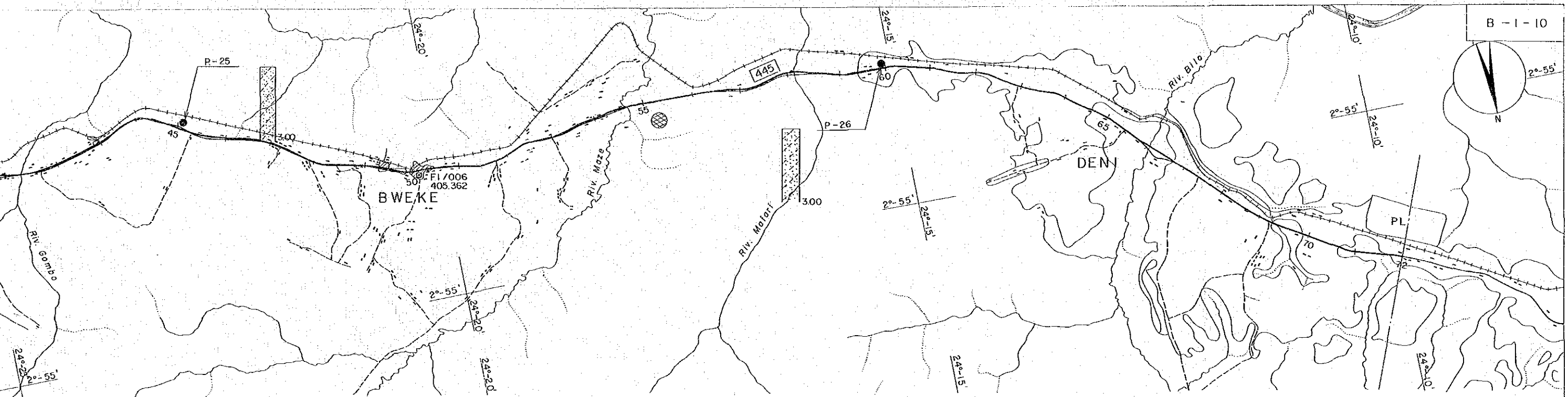
SECTION 5 TRONÇON 5



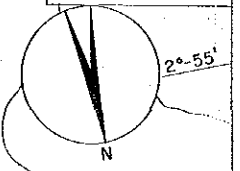


- LEGEND / LEGENDE
- Ferry / Bac
 - Railway / Chemin de fer
 - Village / Village
 - House / Maison
 - Existing Road / Route Actuelle
 - Improved Road / Route Améliorée
 - River / Rivière
 - Highland/Colline
 - Plantation/Plantation: PL
 - Lowland/Terres Basses



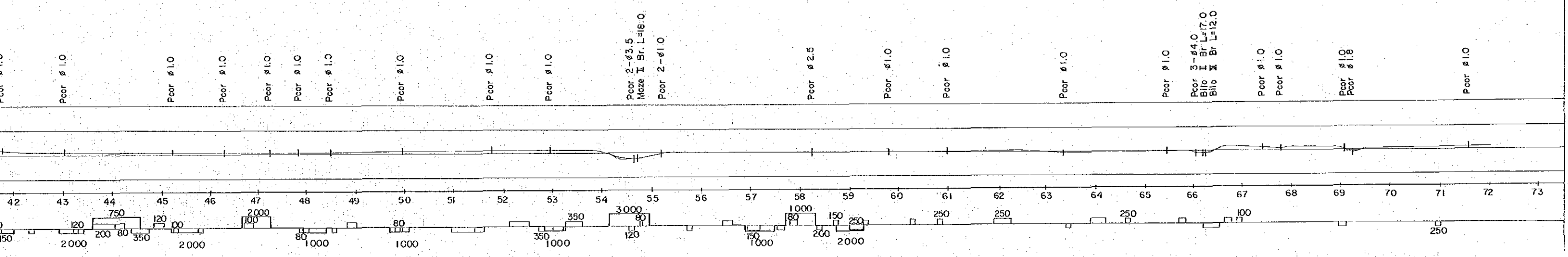


B-1-10



St. C.

SECTION 5 / TRONÇON 5



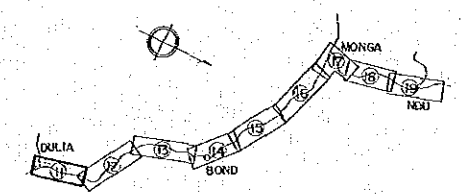
TRANSAFRICAN HIGHWAY
ROUTE TRANSAFRICAINNE

Section
Tronçon

KISANGANI - BANGASSOU

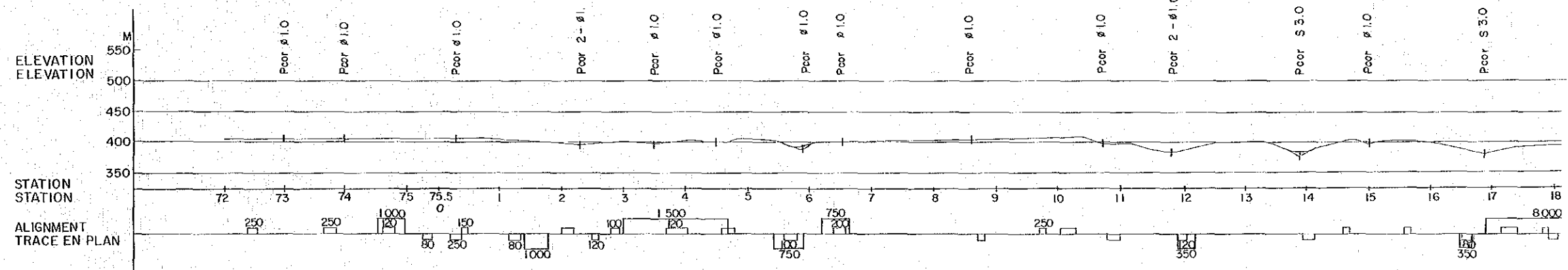
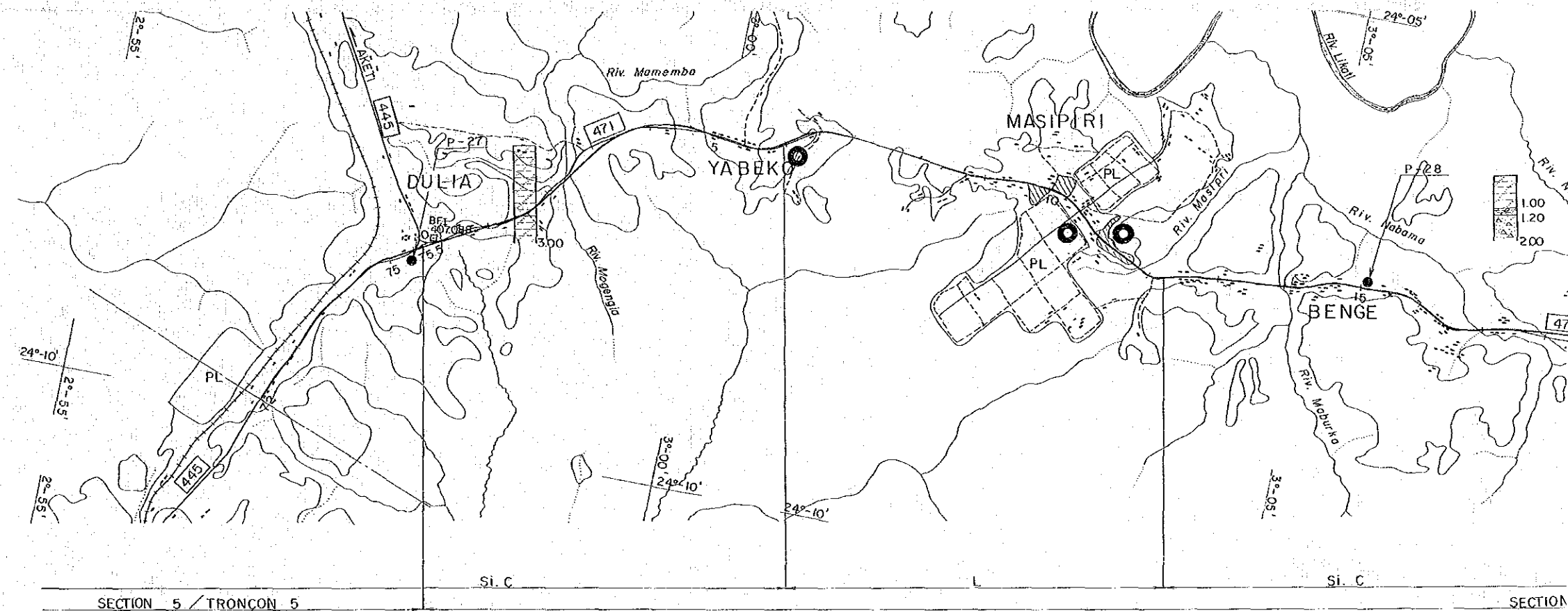
ROUTE MAP
CARTE DE LA ROUTE

Scale
Echelle 1 : 50,000



LEGEND / LEGENDE

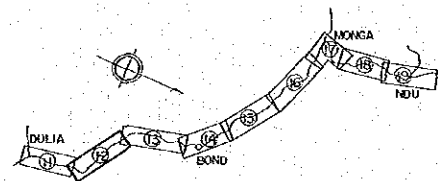
- | | | | |
|---------------------------------|-------|-------------------------|----|
| Ferry / Bac | --- | River / Rivière | |
| Railway / Chemin de fer | —+—+— | Highland / Colline | |
| Village / Village | | Plantation / Plantation | PL |
| House / Maison | | Lowland / Terres Basses | |
| Existing Road / Route Actuelle | — | | |
| Improved Road / Route Améliorée | — | | |



TRANSAFRICAN HIGHWAY
ROUTE TRANSAFRICAIN
Section
Tronçon
KISANGANI - BANGASSOU

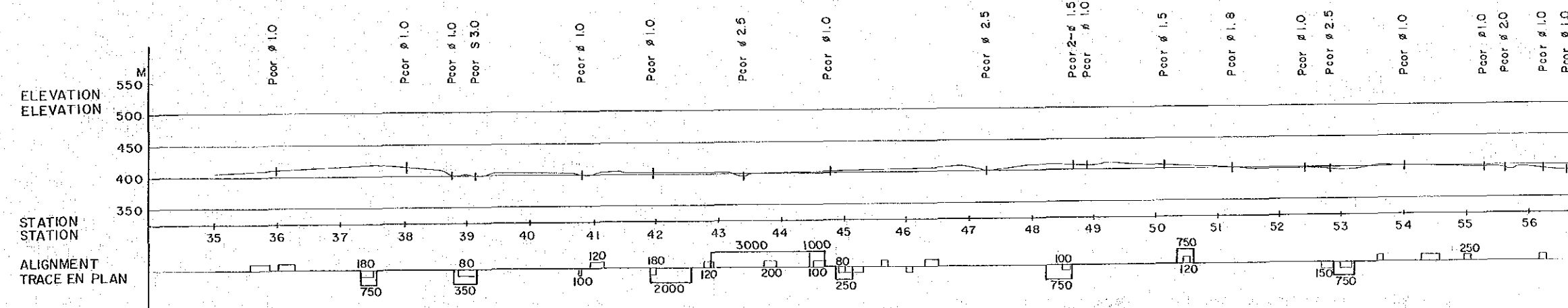
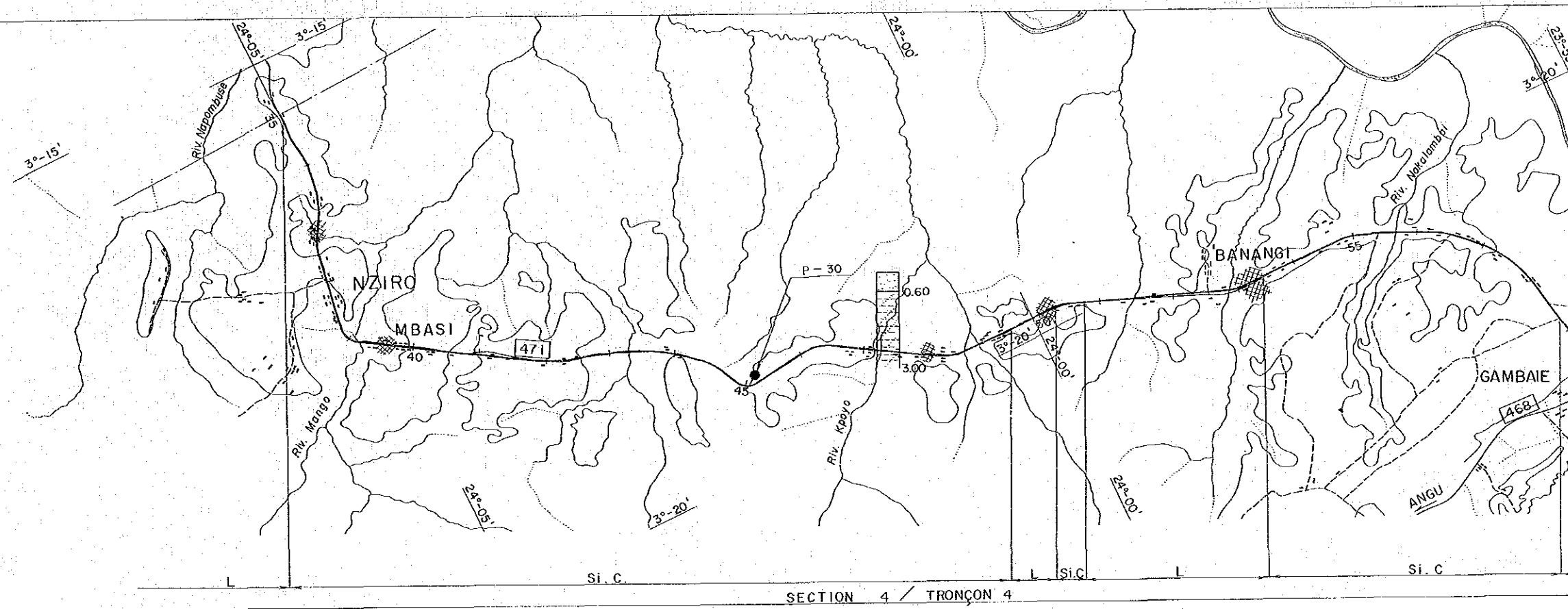
ROUTE MAP
CARTE DE LA ROUTE


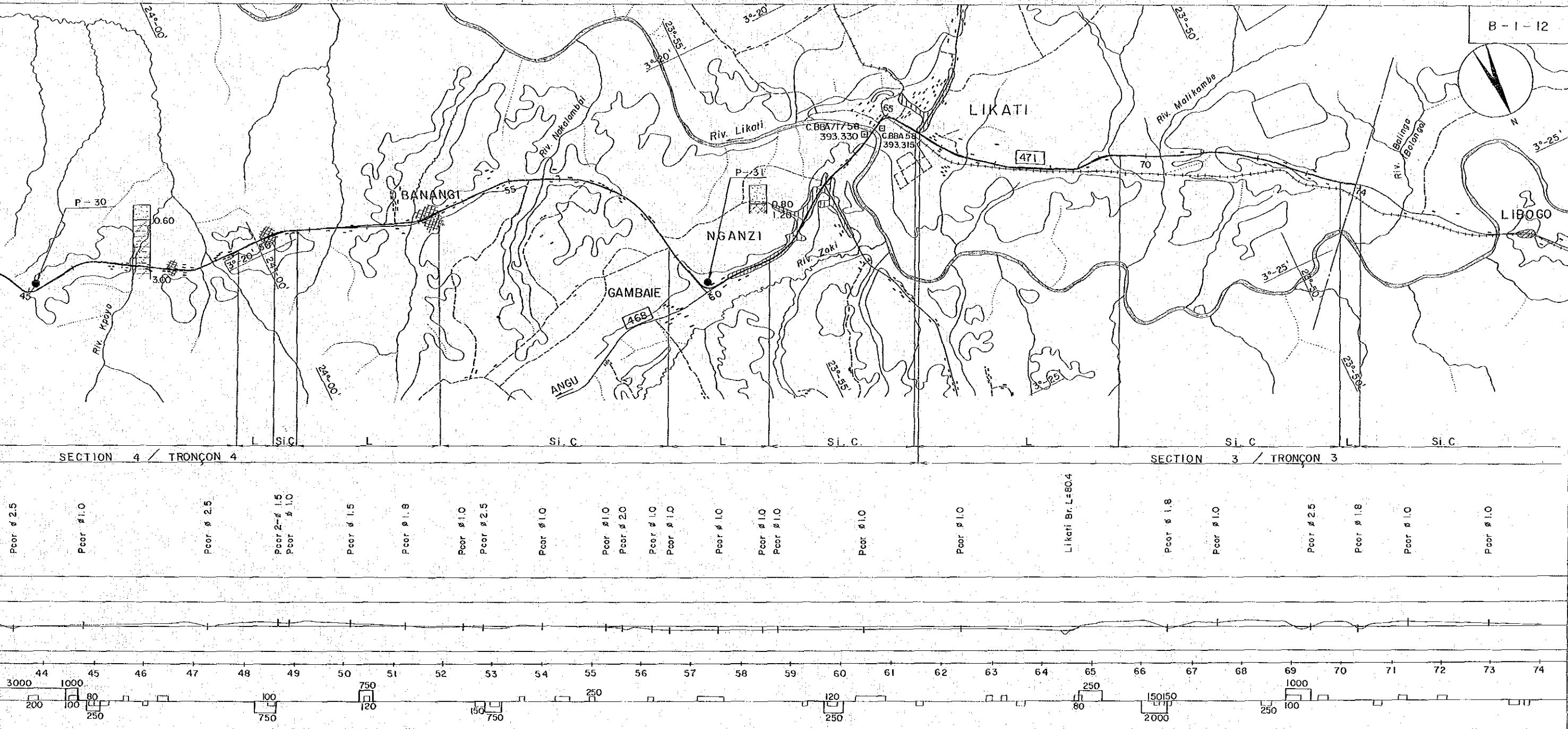
Scale 1:50,000
Echelle



LEGEND / LEGENDE

- | | | | |
|---------------------------------|---|-------------------------|---|
| Ferry / Bac | — | River / Rivière | — |
| Railway / Chemin de fer | — | Highland / Colline | — |
| Village / Village | — | Plantation / Plantation | — |
| House / Maison | — | Lowland / Terres Basses | — |
| Existing Road / Route Actuelle | — | | |
| Improved Road / Route Améliorée | — | | |





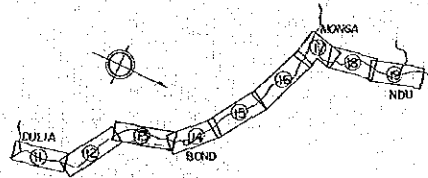
TRANSAFRICAN HIGHWAY
ROUTE TRANSAFRICAINNE

Section
Tronçon

KISANGANI - BANGASSOU

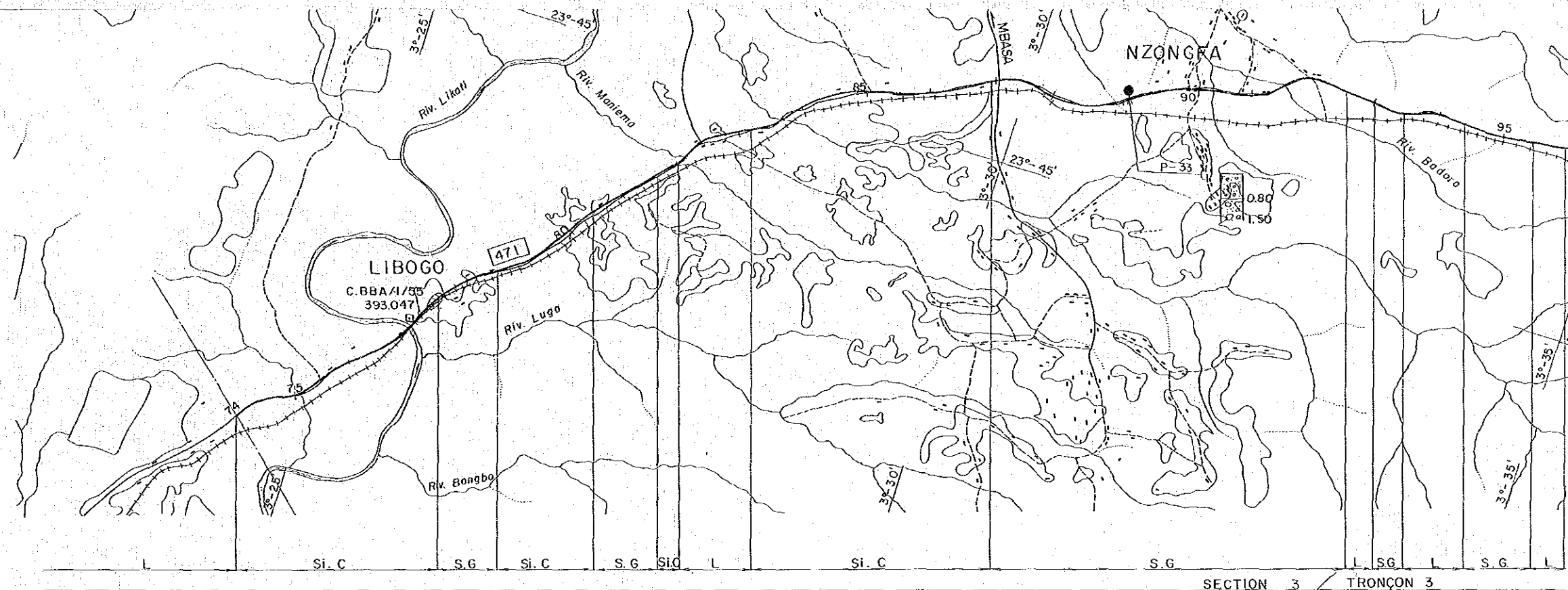
ROUTE MAP
CARTE DE LA ROUTE

Scale
Echelle 1 : 50,000

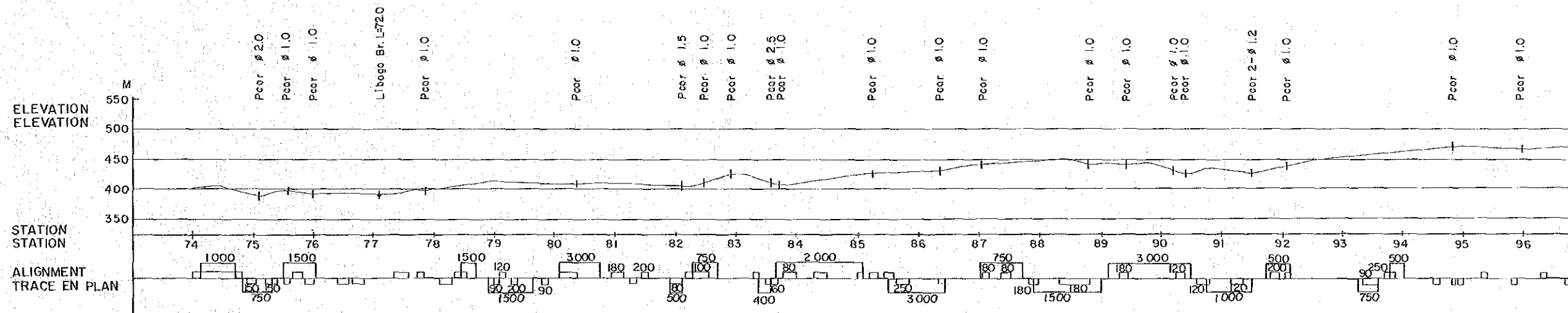


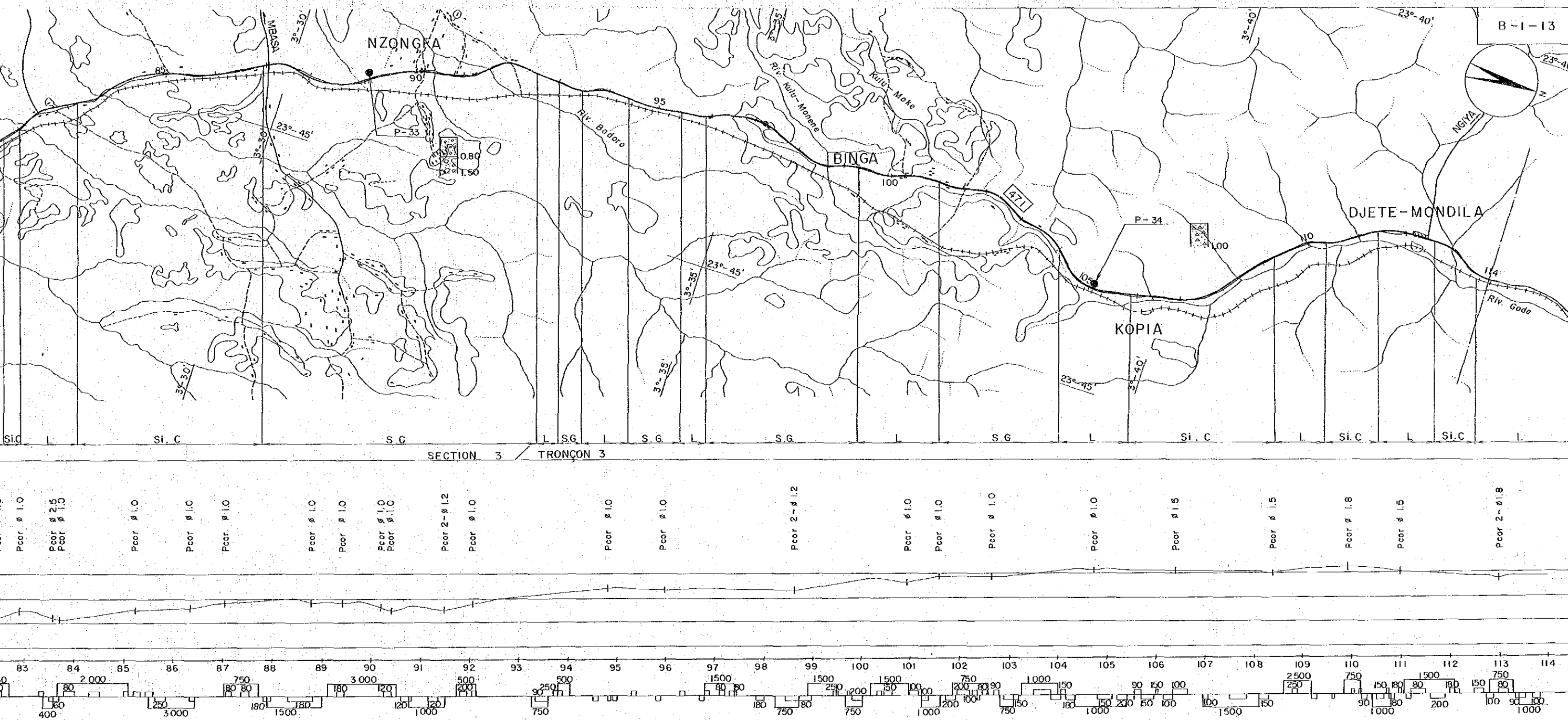
LEGEND / LEGENDE

Ferry / Bac	---	River / Rivière	
Railway / Chemin de fer	-----	Highland / Colline	
Village / Village		Plantation / Plantation	PL
House / Maison		Lowland / Terres Basses	
Existing Road / Route Actuelle	—		
Improved Road / Route Améliorée	—		



SECTION 3 / TRONÇON 3





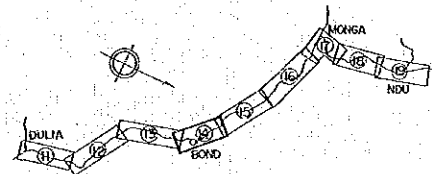
TRANSAFRICAN HIGHWAY
ROUTE TRANSAFRICAINNE

Section
Tronçon

KISANGANI-BANGASSOU

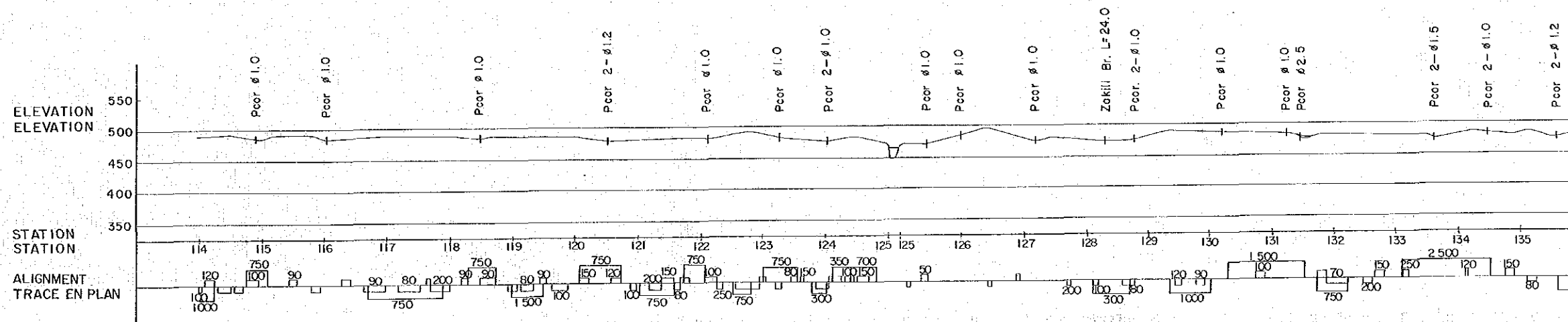
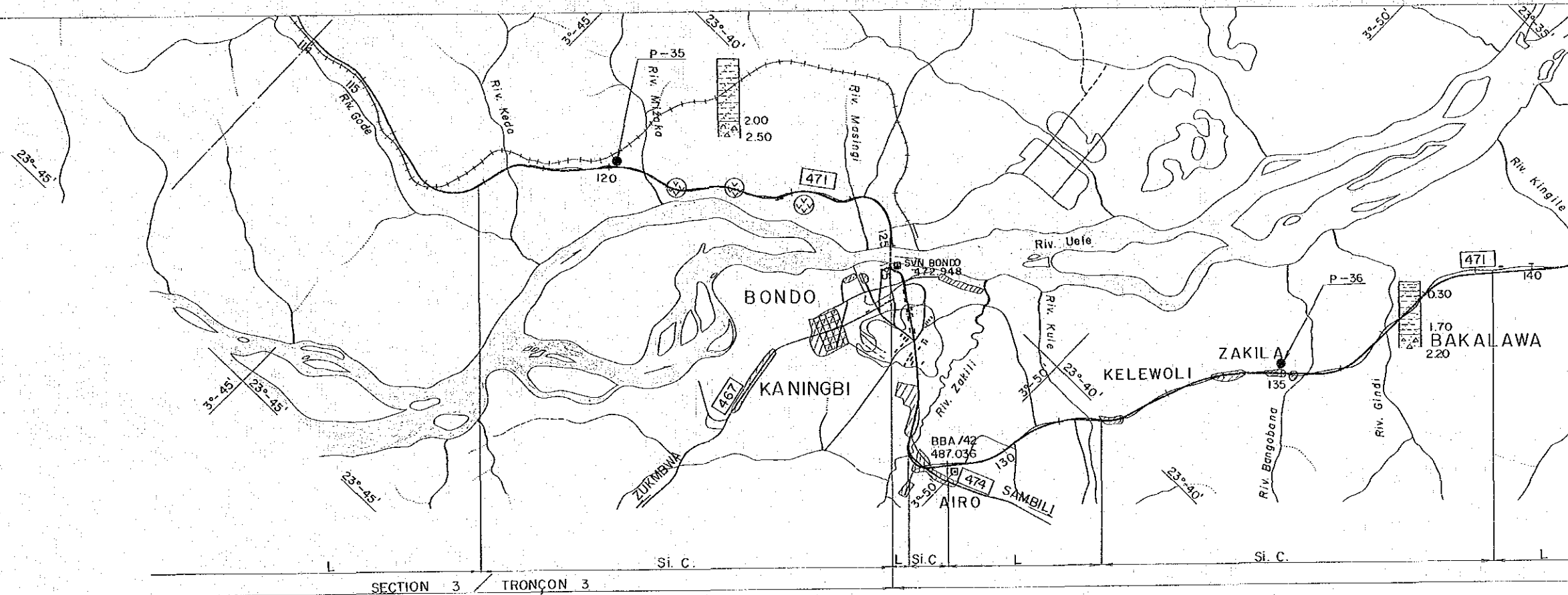
ROUTE MAP
CARTE DE LA ROUTE

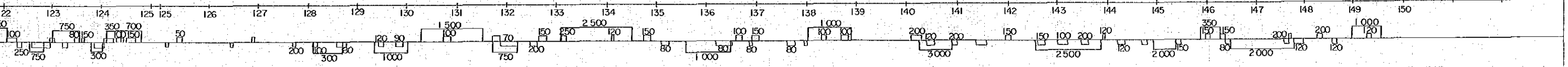
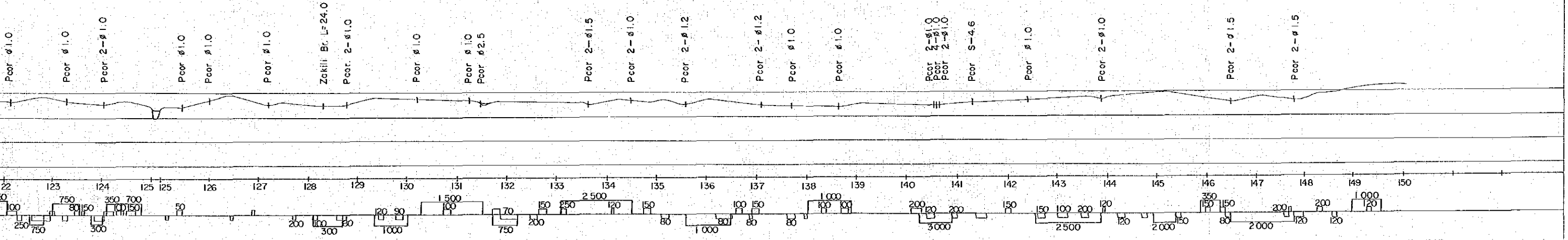
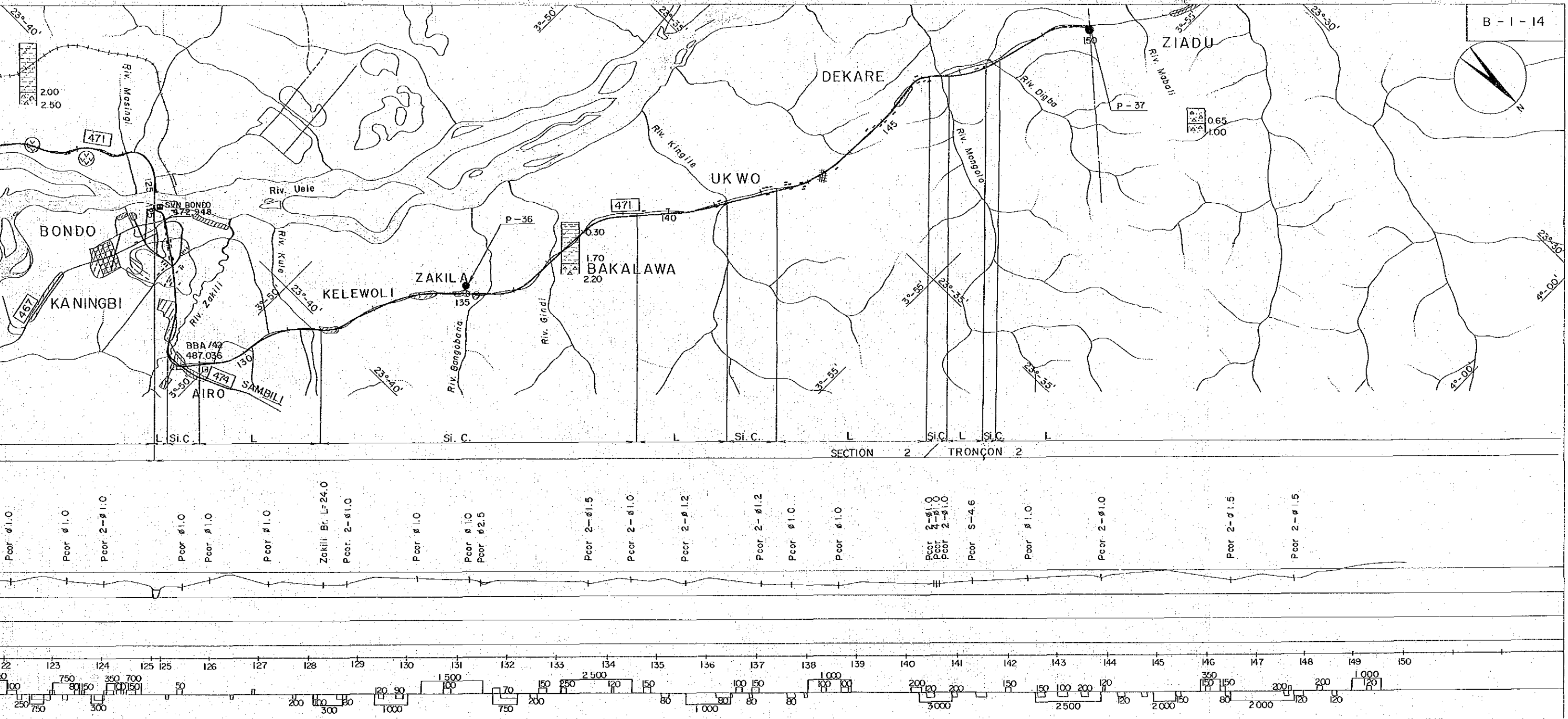
Scale 1:50,000
Echelle



LEGEND / LEGENDE

- | | | | |
|---------------------------------|-------|-------------------------|----|
| Ferry / Bac | — | River / Rivière | |
| Railway / Chemin de fer | —+—+— | Highland / Colline | |
| Village / Village | | Plantation / Plantation | PL |
| House / Maison | — | Lowland / Terres Basses | |
| Existing Road / Route Actuelle | — | | |
| Improved Road / Route Améliorée | — | | |





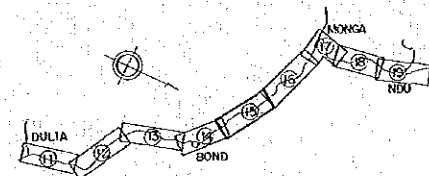
TRANSAFRICAN HIGHWAY
ROUTE TRANSAFRICAINNE

Section
Tronçon

KISANGANI-BANGASSOU

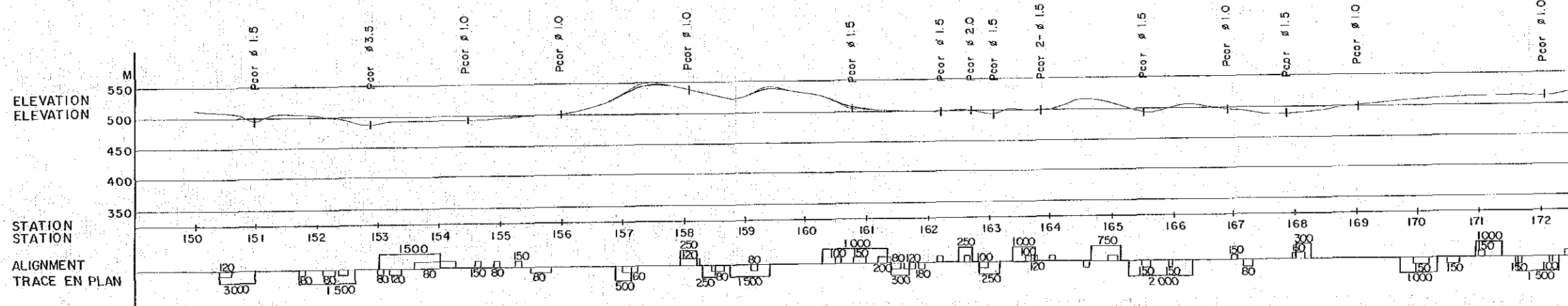
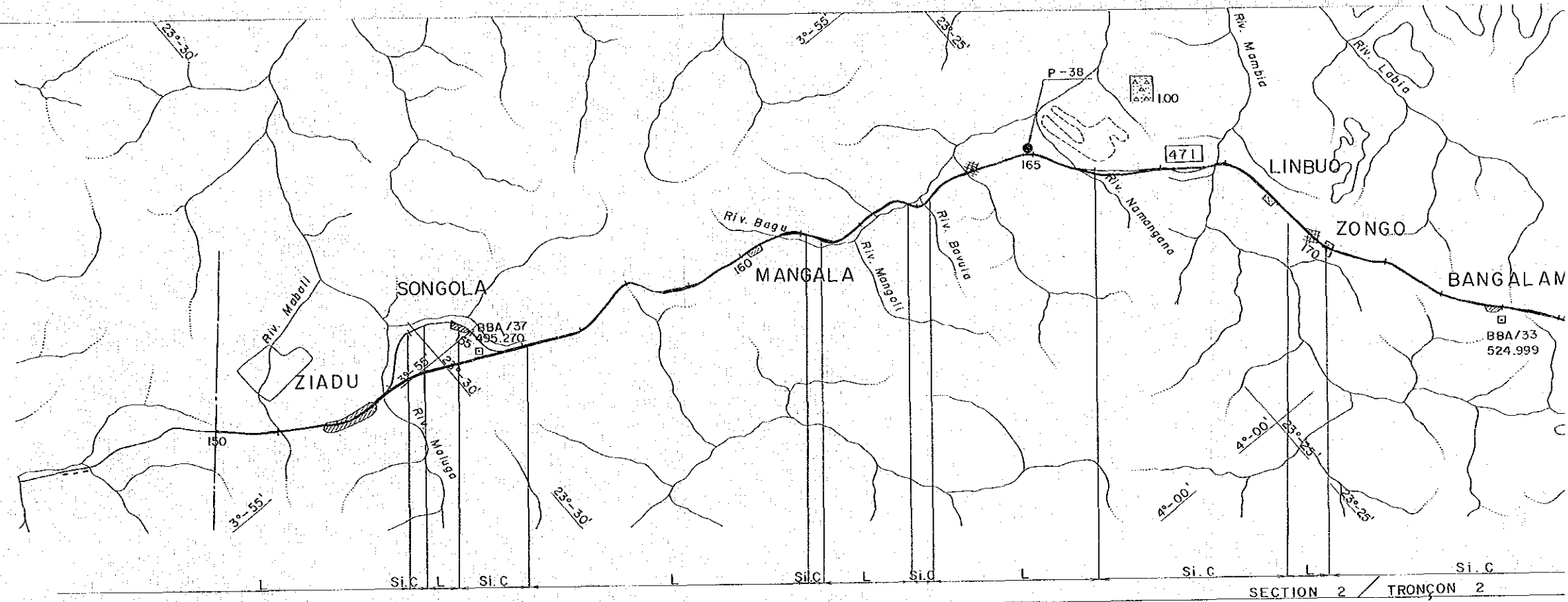
ROUTE MAP
CARTE DE LA ROUTE

Scale
Echelle 1 : 50,000

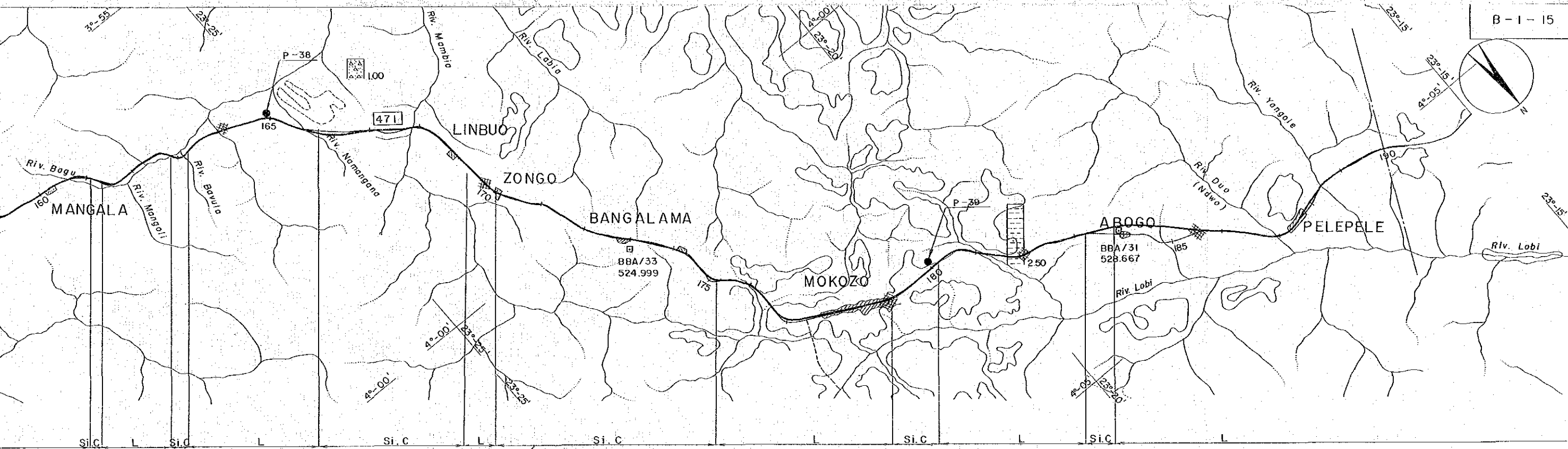


LEGEND / LEGENDE

- | | | | |
|---------------------------------|-------|-------------------------|----|
| Ferry / Boc | — | River / Rivière | — |
| Railway / Chemin de fer | —+—+— | Highland / Colline | — |
| Village / Village | — | Plantation / Plantation | PL |
| House / Maison | — | Lowland / Terres Basses | — |
| Existing Road / Route Actuelle | — | | |
| Improved Road / Route Améliorée | — | | |



B-1-15



SECTION 2 / TRONÇON 2

