

LIBRARY
UNIVERSITY OF CALIFORNIA
LIBRARY

JICA LIBRARY



1018327[5]

国際協力事業団	
52.3.8	922
5228	10/1
	10/1

国際連合アフリカ経済委員会
ザイール共和国

アフリカ横断道路 Kisangani～Bangassou 間

フイージビリティスタディ

ファイナル レポート

VOL.4

1976年11月

国際協力事業団

国際協力事業団	
受入 月日 '84. 8. 29	532
登録No. 14307	73.7
	SDF

73.7

VFE

APPENDEX B

CONTENTS

Number	Title
B.1. 0	Geologic & Soils Symbols
B.1. 1	Route Map From Kisangani PK 3.6 - PK 40
B.1. 2	Route Map From Kisangani PK 40 - PK 80
B.1. 3	Route Map From Kisangani PK 80 - PK 120
B.1. 4	Route Map From Kisangani PK 120 - PK 158
B.1. 5	Route Map From Kisangani PK 158 - PK 198
B.1. 6	Route Map From Kisangani PK 198 - PK 238
B.1. 7	Route Map From Kisangani PK 238 - PK 278
B.1. 8	Route Map From Kisangani PK 278 - PK 318
B.1. 9	Route Map From Kisangani PK 318 - PK 324.3 (Buta) - From Buta PK 33
B.1.10	Route Map From Buta PK 33 - PK 72
B.1.11	Route Map From Buta PK 72 - PK 75.5 (Dulia) - From Dulia PK 35
B.1.12	Route Map From Dulia PK 35 - PK 74
P.1.13	Route Map From Dulia PK 74 - PK 114
B.1.14	Route Map From Dulia PK 114 - PK 150
B.1.15	Route Map From Dulia PK 150 - PK 190
B.1.16	Route Map From Dulia PK 190 - PK 230
B.1.17	Route Map From Dulia PK 230 - PK 267
B.1.18	Route Map From Dulia PK 267 - PK 305
B.1.19	Route Map From Dulia PK 305 - Bangassou
B.2. 1	Alternative I Typical Cross Section
B.2. 2	Alternative I Typical Cross Section
B.3. 1	Alternative II Typical Cross Section
B.3. 2	Alternative II Typical Cross Section
B.3. 3	Alternative II Typical Cross Section
B.4	Side-Ditch in Vilalge Area & Access Way
B.5.1	Pipe Culvert
B.5.2	Pipe Culvert (Arched Type)





Number	Title
B.6. 1	General View Lindi Bridge
B.6. 2	General View Aruwimi Bridge
B.6. 3	General View Tele Bridge
B.6. 4	General View Rubi Bridge
B.6. 5	General View Likati Bridge
B.6. 6	General View Libogo Bridge
B.7	Ferry Landing Facilities
B.8	Seismic Observation Records

[The page contains extremely faint and illegible text, likely due to low contrast or scanning quality. No specific content can be transcribed.]


GEOLOGIC & SOILS SYMBOLES SYMBOLES GEOLOGIQUE ET DES SOLS

LEGEND

LEGENDE

	Laterite Borrow Pit
	Gravel Borrow Pit
	Point of Soil Exploration
Si. C.	Silt. Clay.
S. G.	Sand. Gravel
L	Laterite
	Outcrop of Limonite
+ + + +	Outcrop of Gneiss
v v v	Outcrop of Granite

Fouille d'Emprunt des Latérite
Fouille d'Emprunt des Gravier
Point d'Exploration des Sols
Vase, Argile
Gravier Sableur
Latérite
Affleurement des Limonites
Affleurement des Gneiss
Affleurement des Granite

	Surface Soil
	Silt
	Sand
	Clay
	Gravel
	Sandy Silt
	Clayey Sand
	Gravelly Clay
	Laterite
	Sandstone
	Weathered Sandstone

Sol Supèrficiel
Vase
Sable
Argile
Gravier
Vase Sableux
Sable Argileux
Gravier Argileux
Latérite
Grès
Grès Altéré

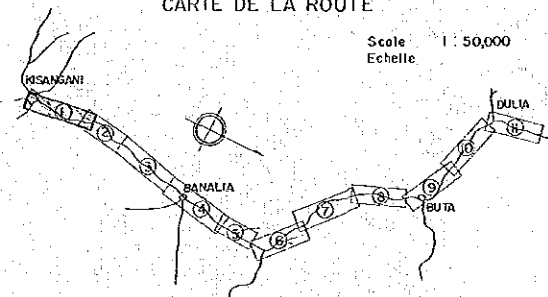
TRANSAFRICAN HIGHWAY
ROUTE TRANSAFRICAINNE

Section
Tronçon

KISANGANI - BANGASSOU

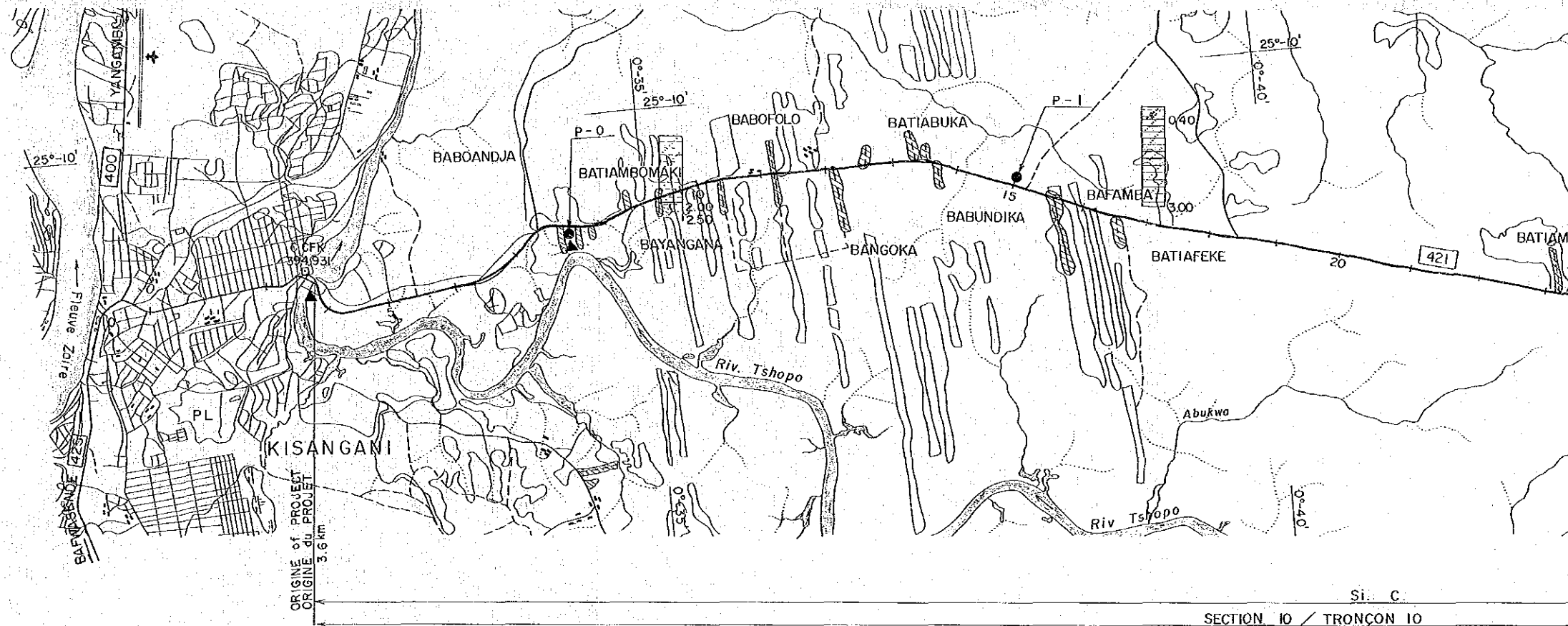
ROUTE MAP
CARTE DE LA ROUTE

Scale
Echelle 1:50,000



LEGEND / LEGENDE

- Ferry / Bec
- Railway / Chemin de fer
- Village / Village
- House / Maison
- Existing Road / Route Actuelle
- Improved Road / Route Améliorée
- River / Rivière
- Highland / Colline
- Plantation / Plantation
- Lowland / Terres Basses

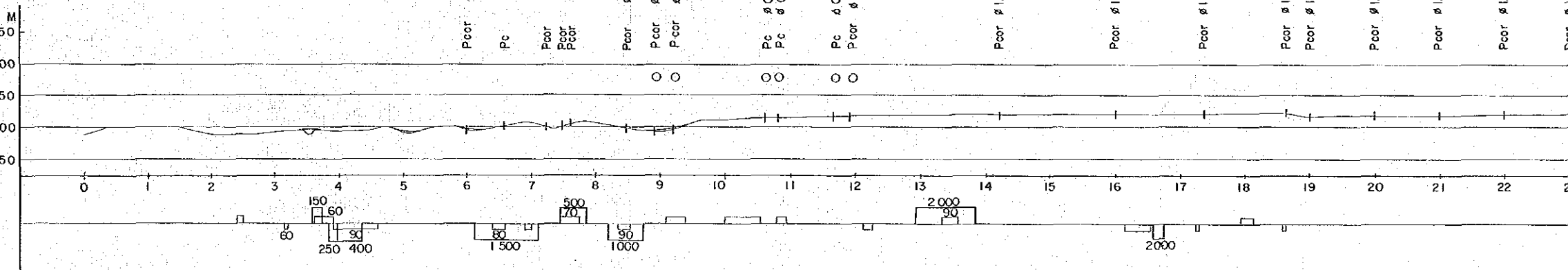


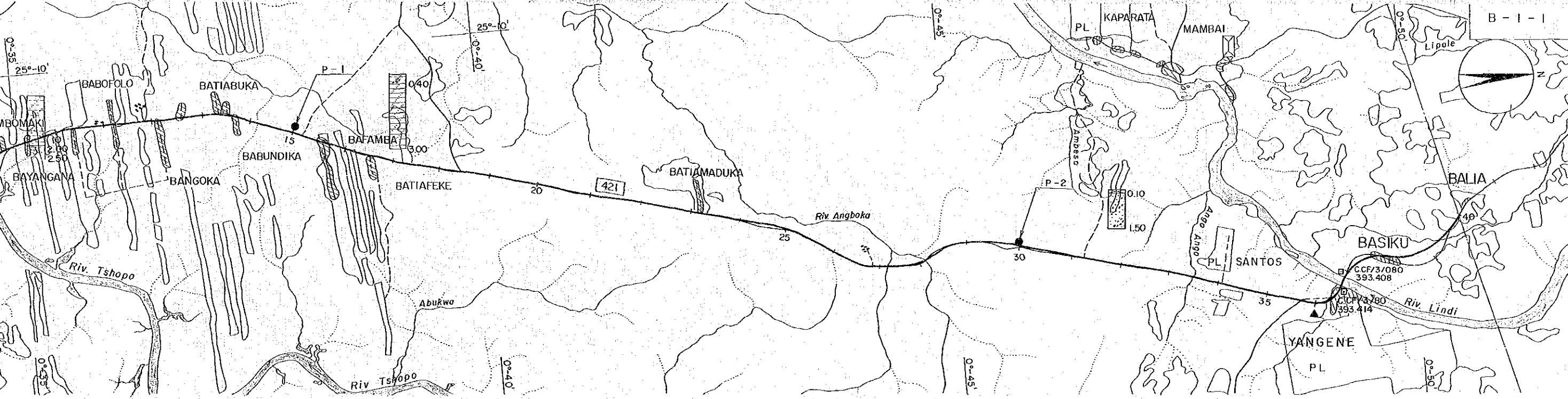
ELEVATION
ELEVATION

M

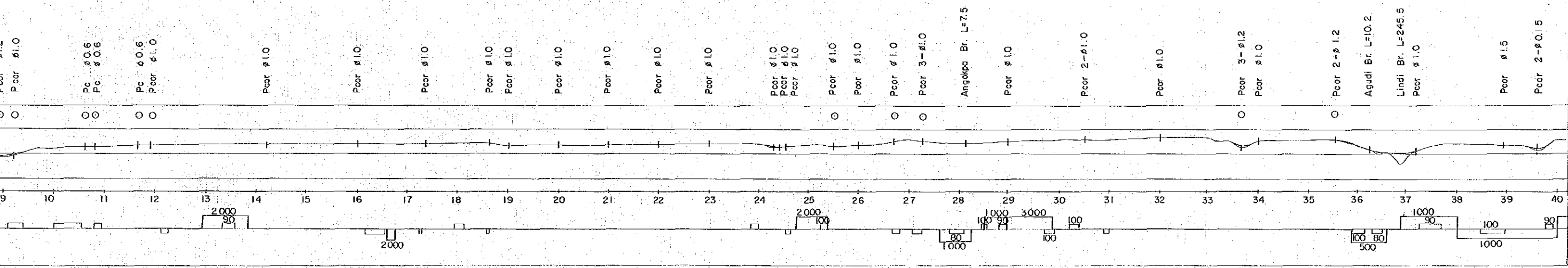
STATION
STATION

ALIGNMENT
TRACE EN PLAN





Si. C.
SECTION 10 / TRONÇON 10

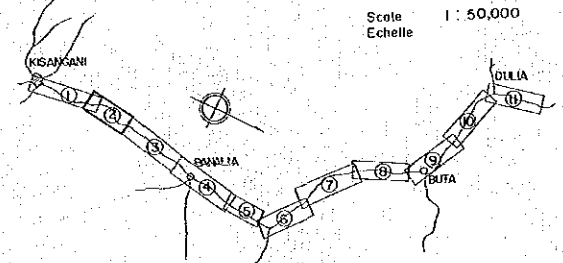


TRANSAFRICAN HIGHWAY
ROUTE TRANSAFRICAINE

Section
Tronçon

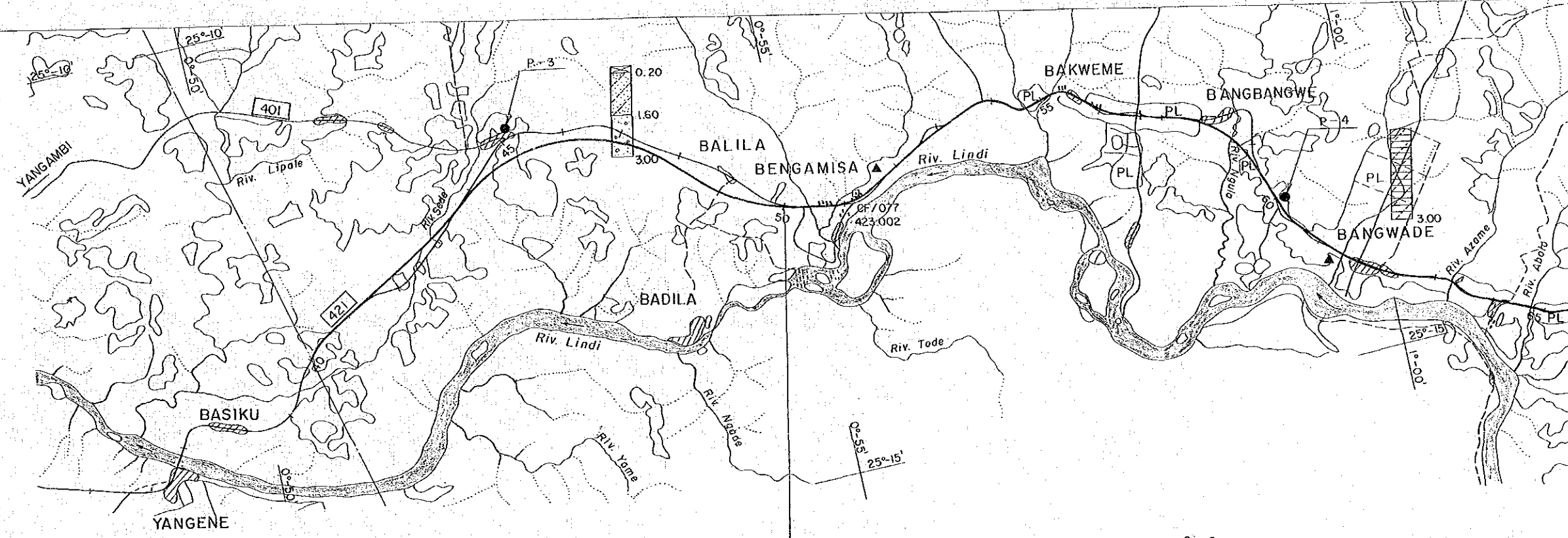
KISANGANI - BANGASSOU

ROUTE MAP
CARTE DE LA ROUTE

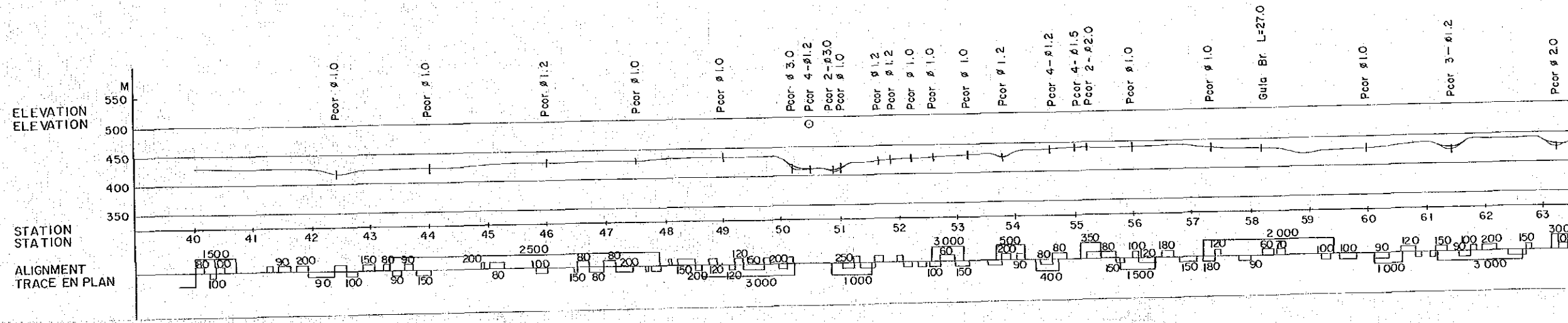


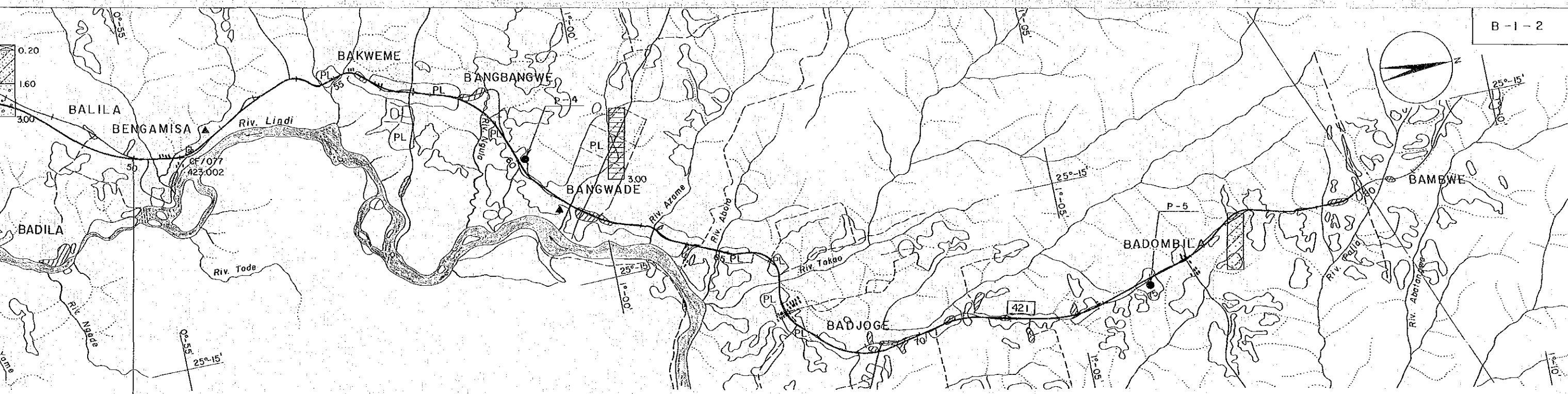
LEGEND / LEGENDE

- Ferry / Bac
- Railway / Chemin de fer
- Village / Village
- House / Maison
- Existing Road / Route Actuelle
- Improved Road / Route Améliorée
- River / Rivière
- Highland/Colline
- Plantation / Plantation PL
- Lowland / Terres Basses



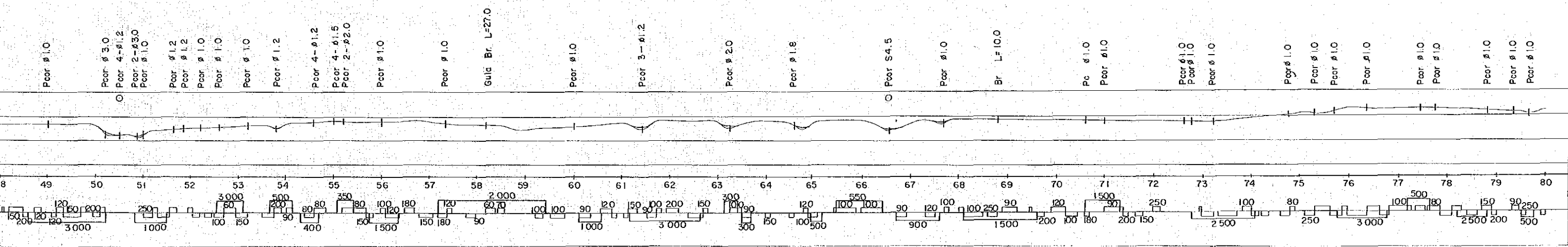
SECTION 10 / TRONÇON 10





Si. C

SECTION 9 / TRONÇON 9



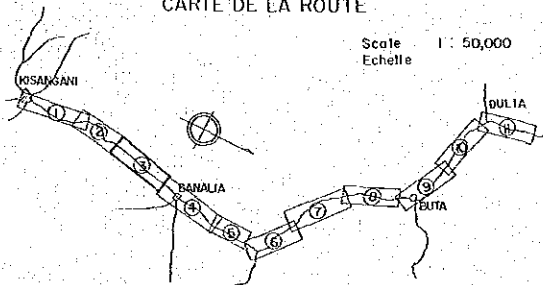
TRANSAFRICAN HIGHWAY
ROUTE TRANSAFRICAINNE

Section
Tronçon

KISANGANI - BANGASSOU

ROUTE MAP
CARTE DE LA ROUTE

Scale
Echelle 1 : 50,000



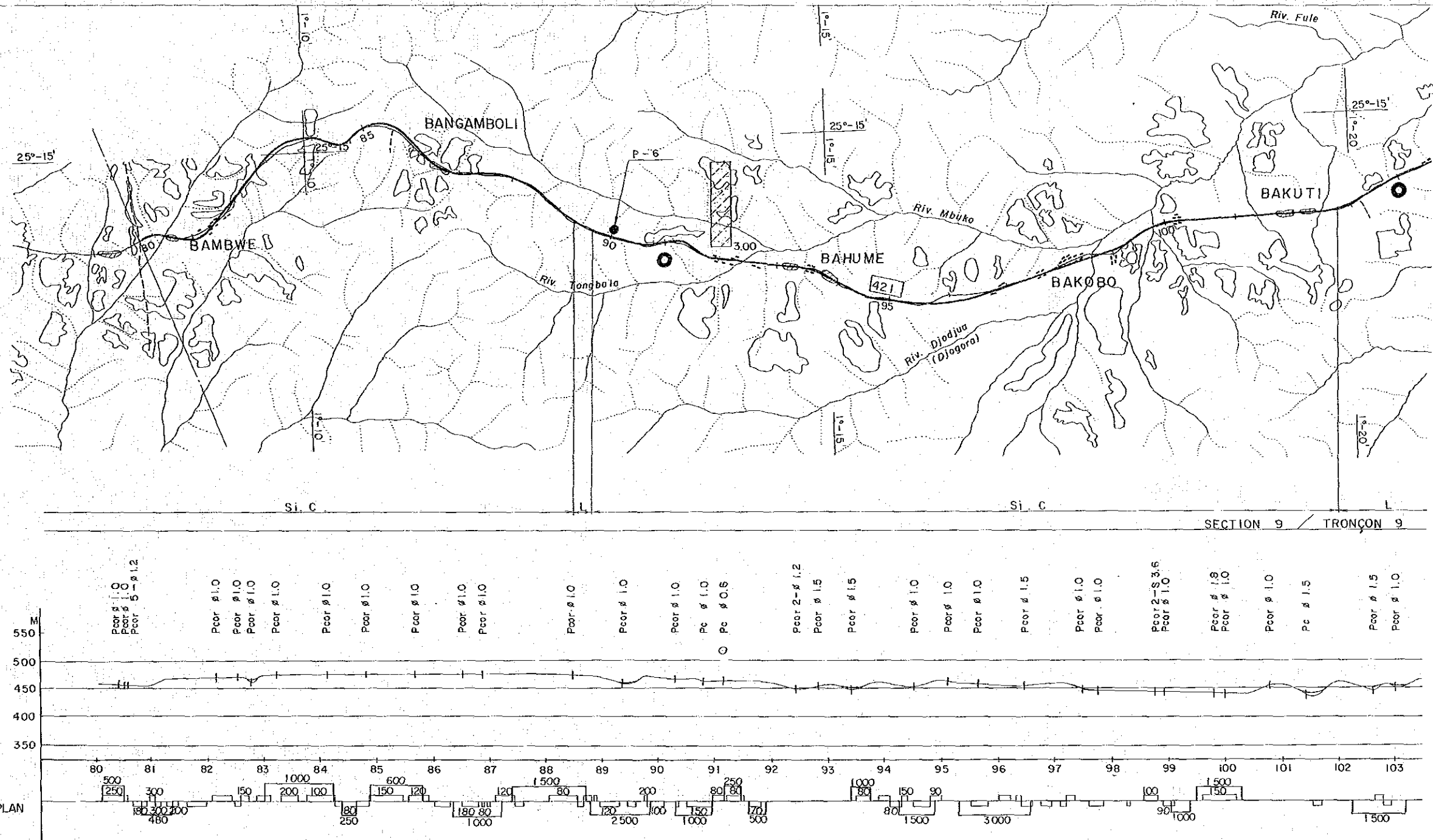
LEGEND / LEGENDE

- | | | | |
|---------------------------------|-------|-------------------------|----|
| Ferry / Bac | --- | River / Rivière | — |
| Rollway / Chemin de fer | —+—+— | Highland / Colline | — |
| Village / Village | ⊙ | Plantation / Plantation | PL |
| House / Maison | — | Lowland / Terres Bosses | ○ |
| Existing Road / Route Actuelle | — | | |
| Improved Road / Route Améliorée | — | | |

ELEVATION
ELEVATION

STATION
STATION

ALIGNMENT
TRACE EN PLAN



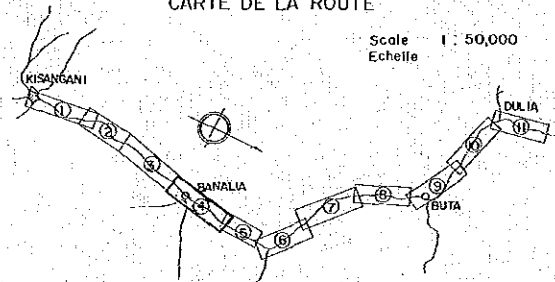
TRANSAFRICAN HIGHWAY
ROUTE TRANSAFRICAINNE

Section
Tronçon

KISANGANI - BANGASSOU

ROUTE MAP
CARTE DE LA ROUTE

Scale
Echelle 1 : 50,000



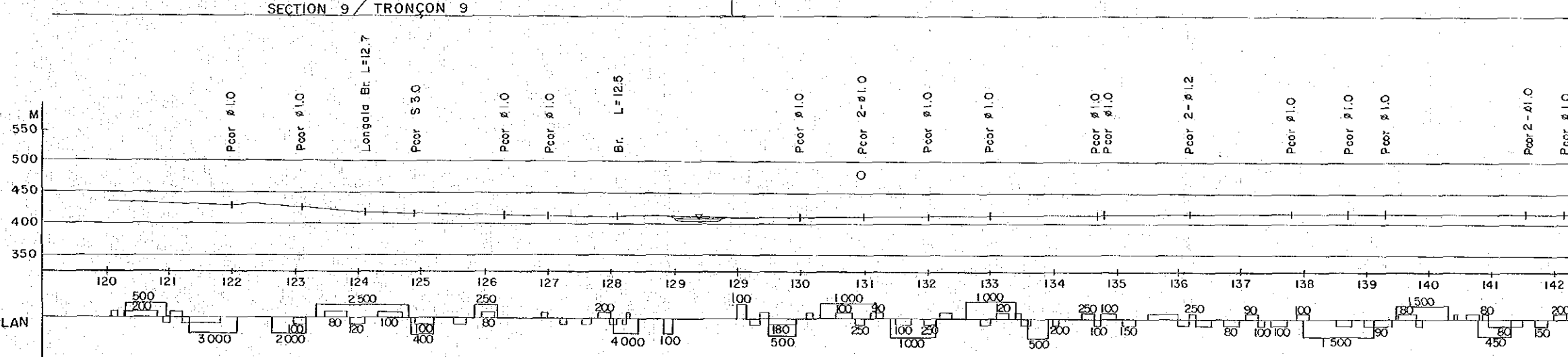
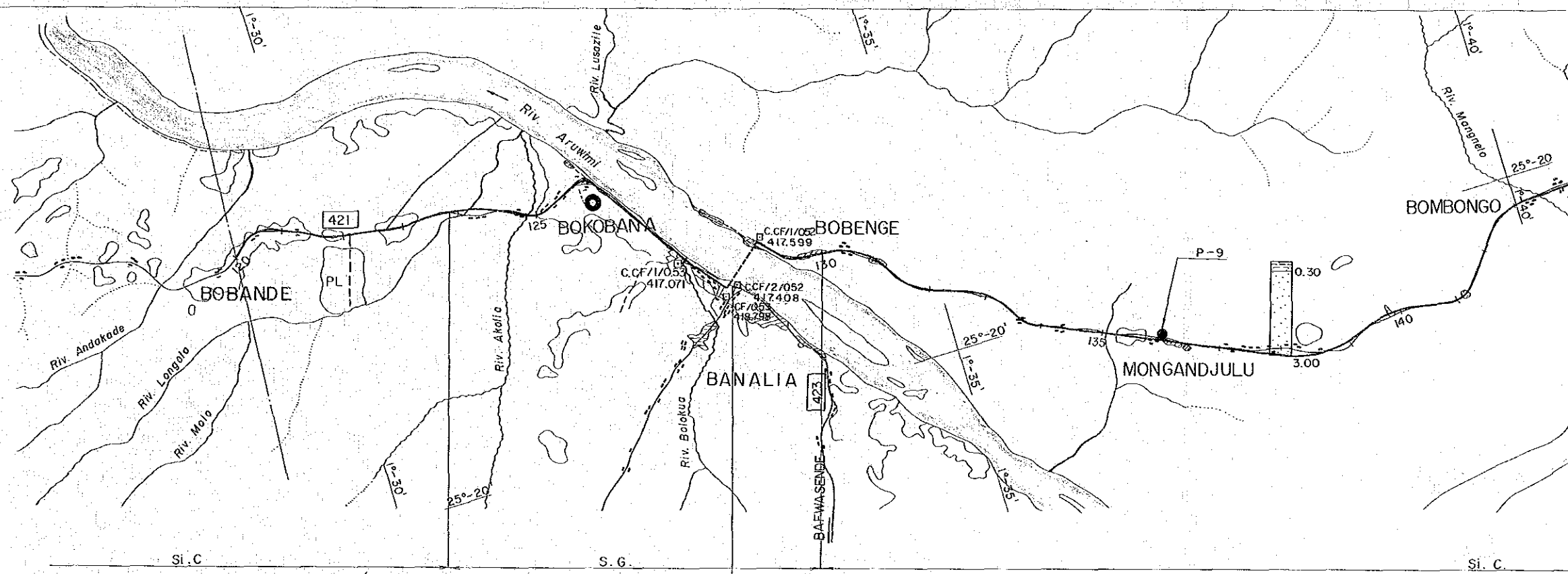
LEGEND / LEGENDE

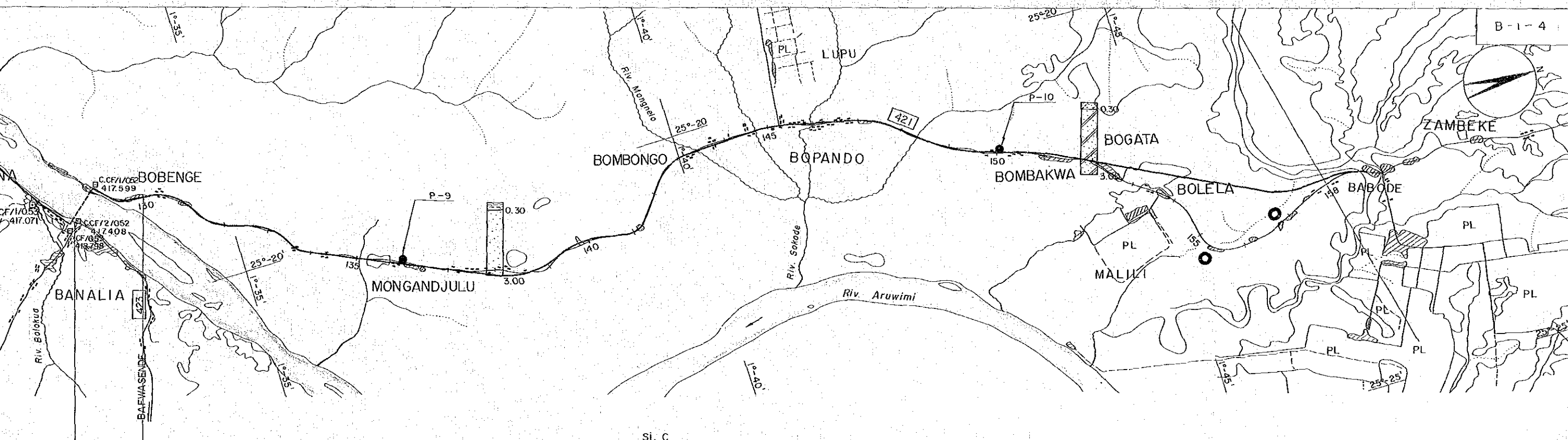
- | | |
|---------------------------------|----------------------------|
| Ferry / Bac | River / Rivière |
| Railway / Chemin de fer | Highland / Colline |
| Village / Village | Plantation / Plantation PL |
| House / Maison | Lowland / Terres Basses |
| Existing Road / Route Actuelle | |
| Improved Road / Route Améliorée | |

ELEVATION
ELEVATION

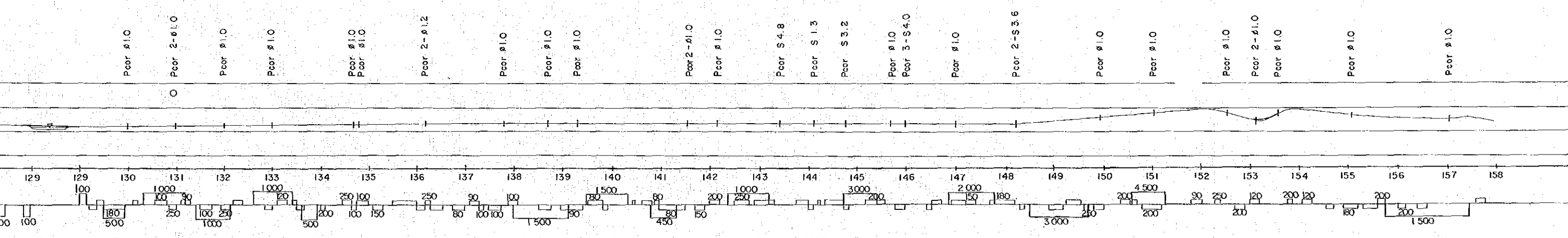
STATION
STATION

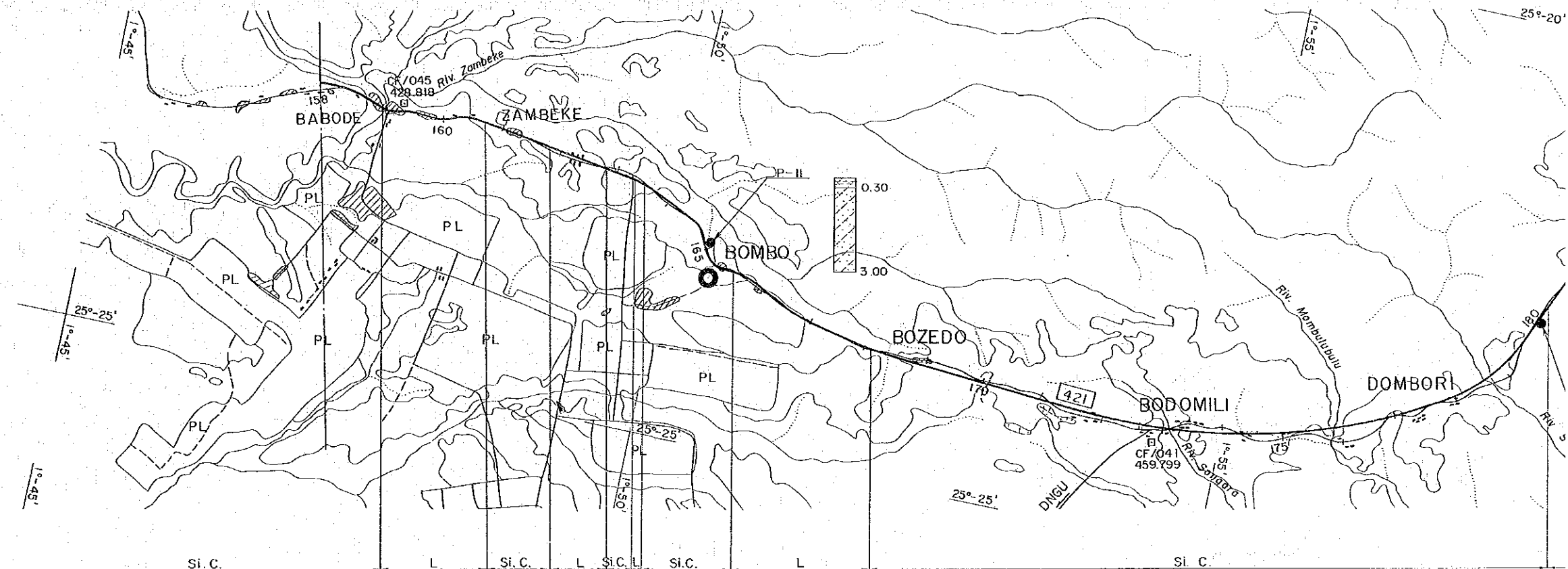

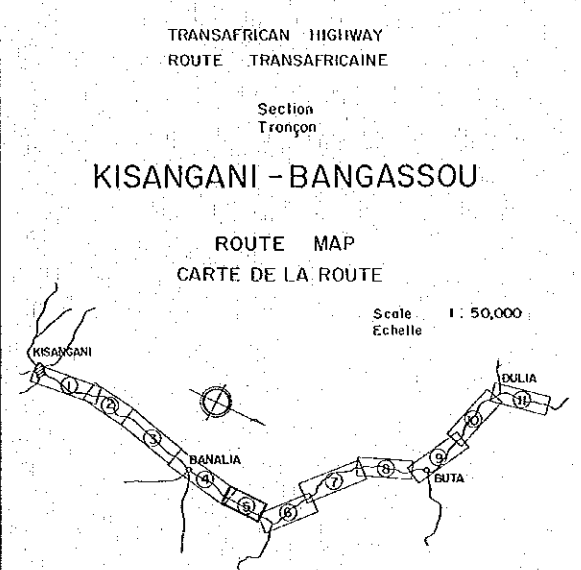
ALIGNMENT
TRACE EN PLAN



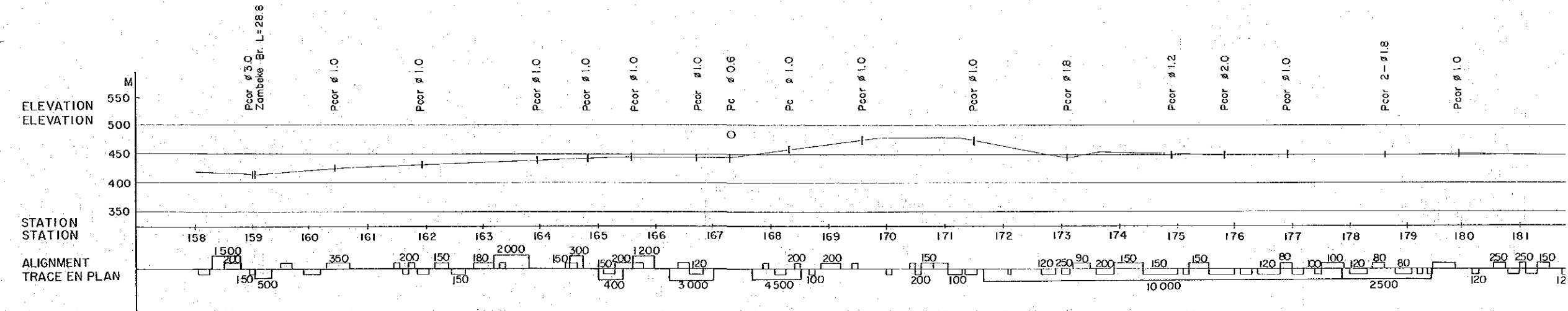


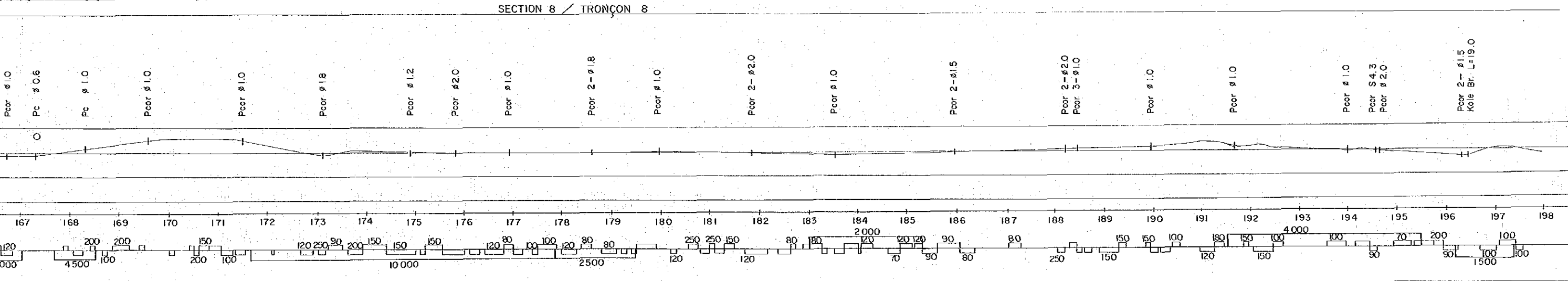
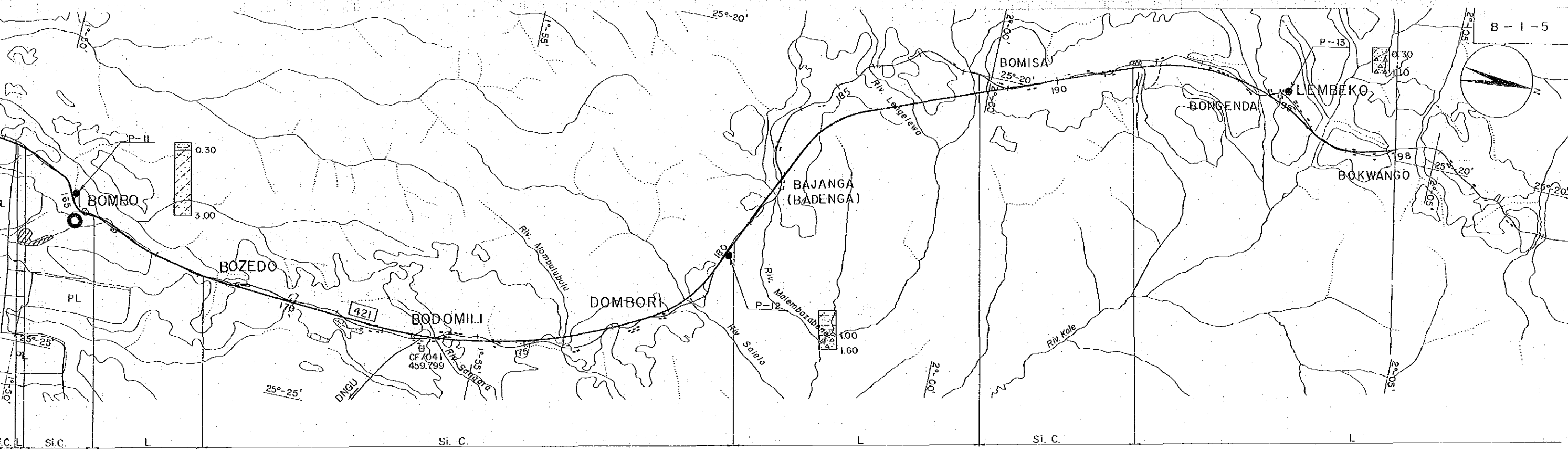
SECTION 8 / TRONÇON 8





SECTION 8 / TRONÇON 8

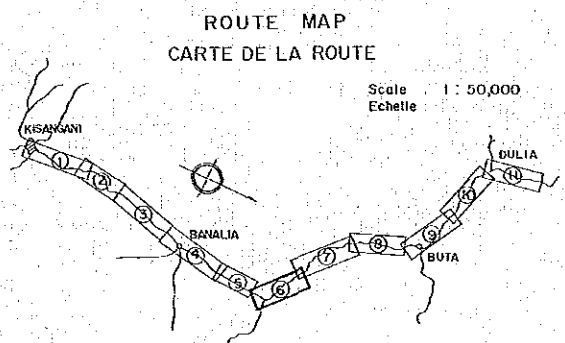




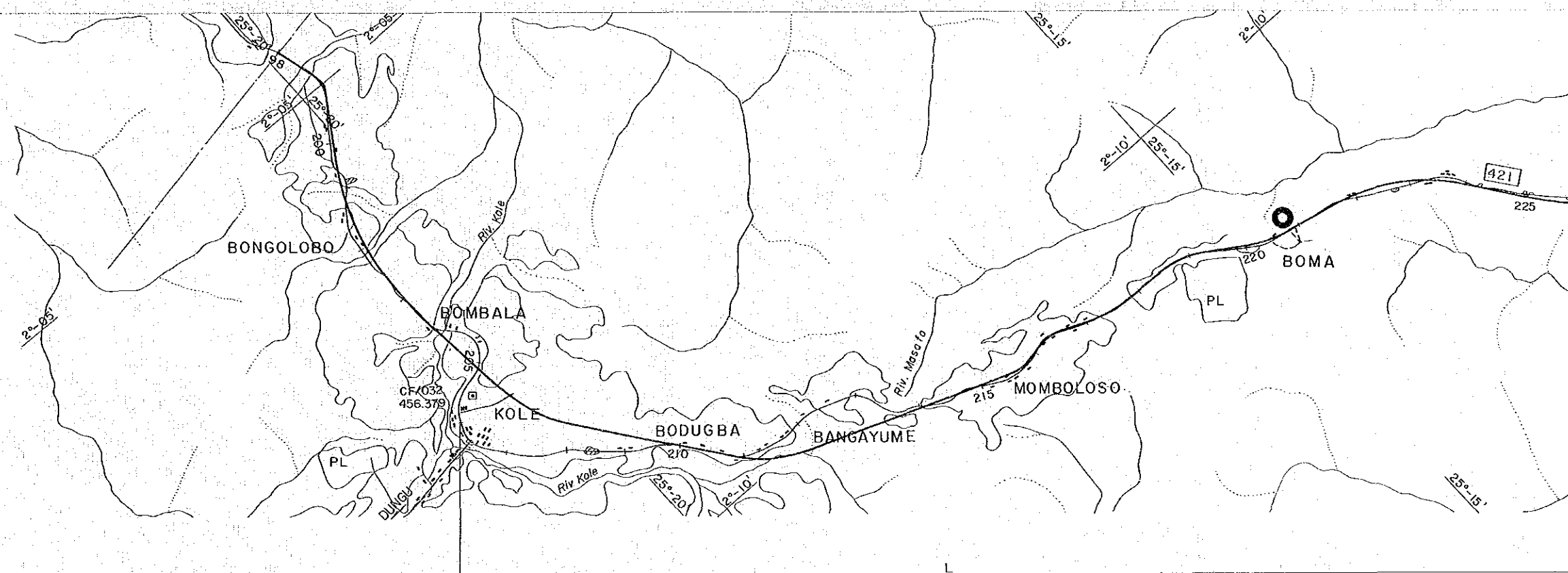
TRANSAFRICAN HIGHWAY
ROUTE TRANSAFRICAINNE

Section
Tronçon

KISANGANI - BANGASSOU

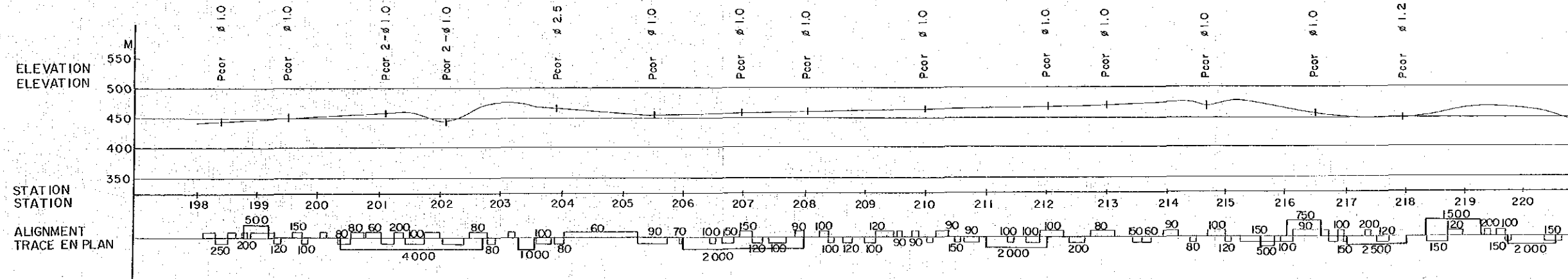


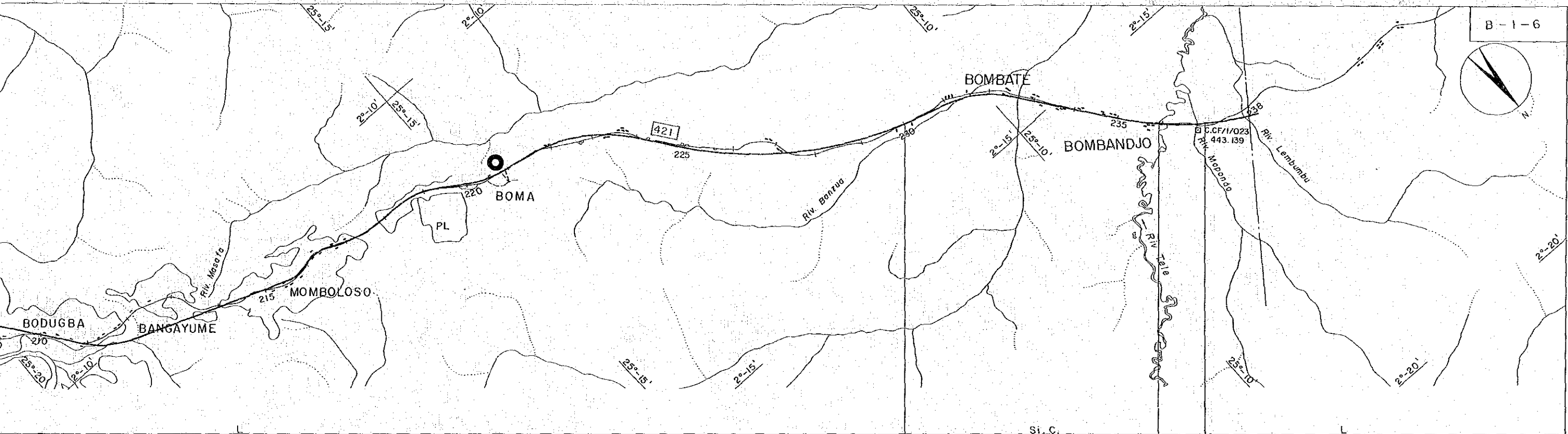
- LEGEND / LEGENDE
- Ferry / Bac
 - Railway / Chemin de fer
 - Village / Village
 - House / Maison
 - Existing Road / Route Actuelle
 - Improved Road / Route Améliorée
 - River / Rivière
 - Highland / Colline
 - Plantation / Plantation PL
 - Lowland / Terres Basses



SECTION 8 / TRONÇON 8

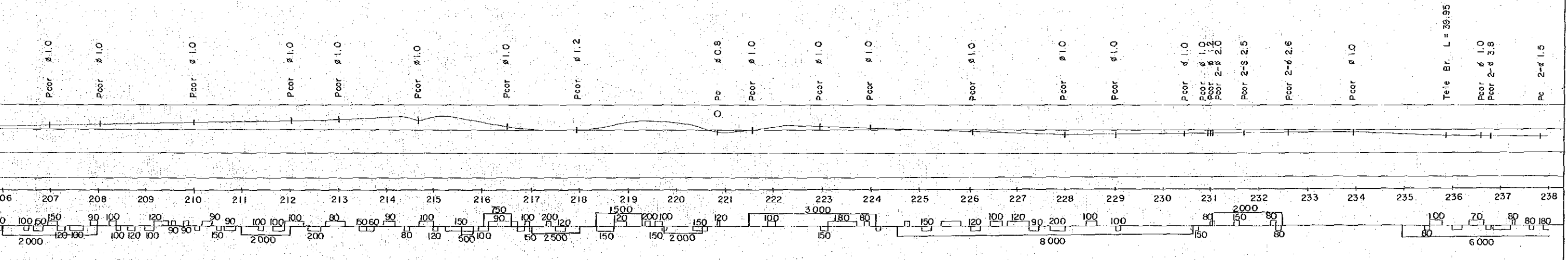
SECTION 7 / TRONÇON 7





SECTION 7 / TRONÇON 7

SECTION 6 / TRONÇON 6



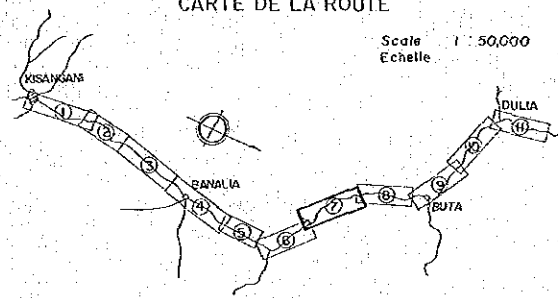
TRANSAFRICAN HIGHWAY
ROUTE TRANSAFRICAINNE

Section
Tronçon

KISANGANI - BANGASSOU

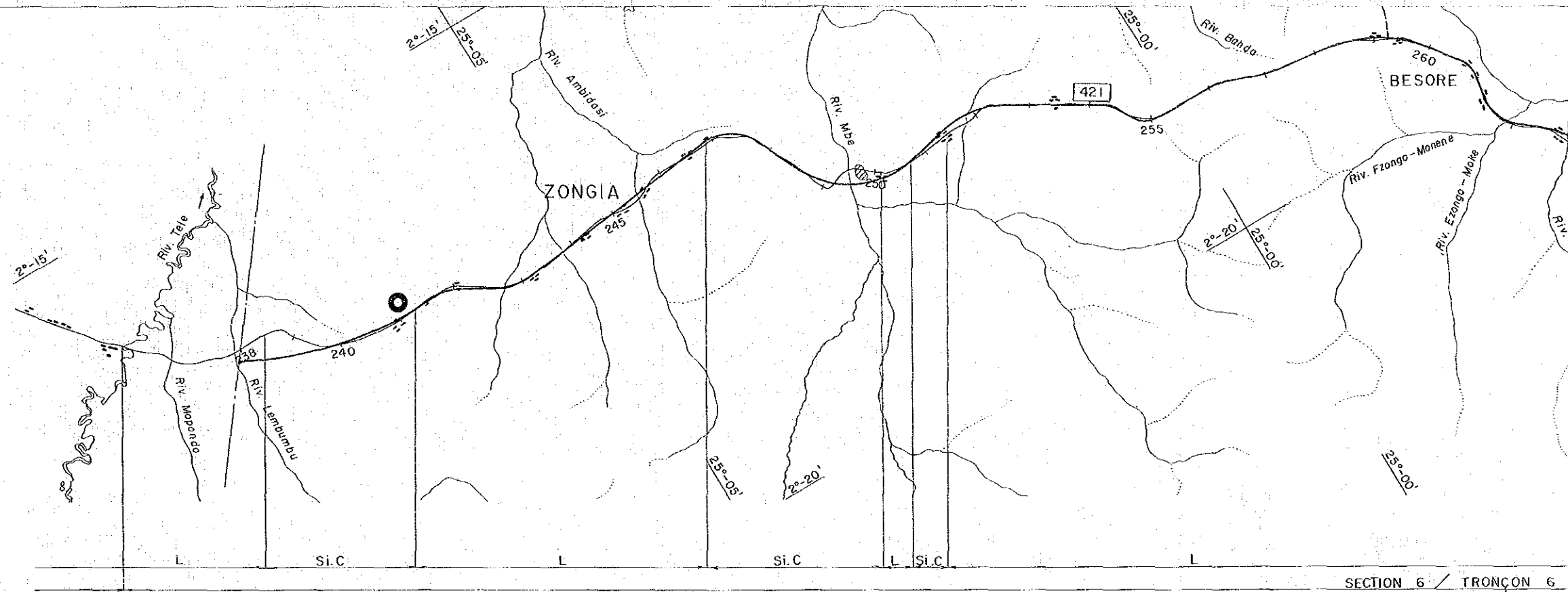
ROUTE MAP
CARTE DE LA ROUTE

Scale
Echelle 1 : 50,000

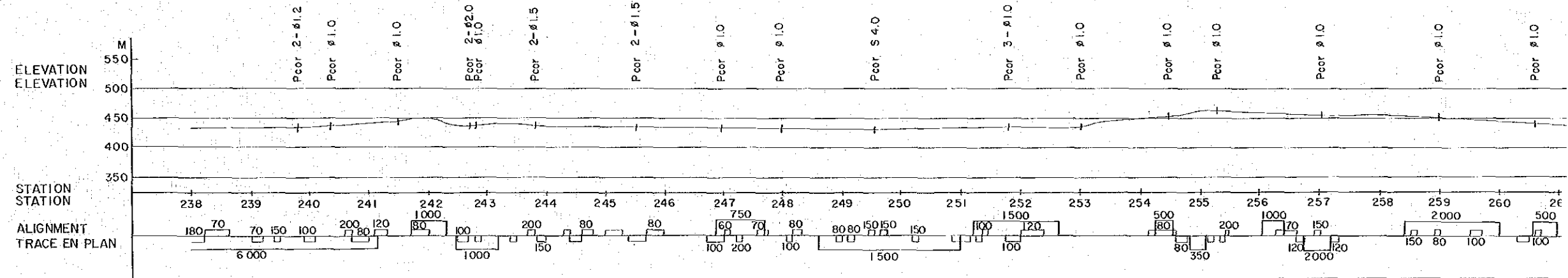


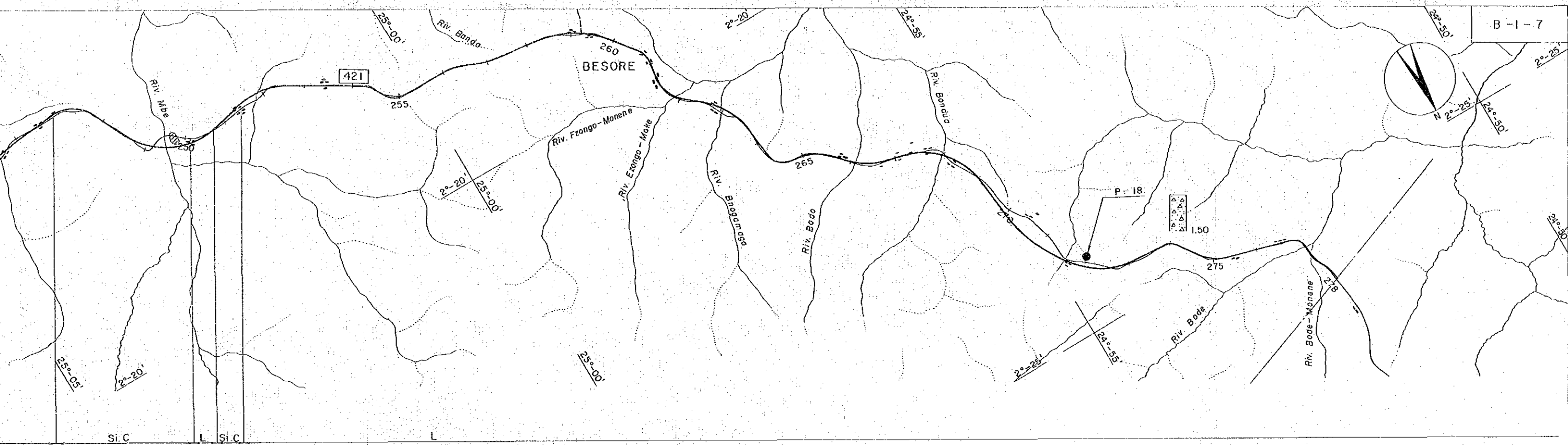
LEGEND / LEGENDE

- | | | | |
|---------------------------------|---------|-------------------------|----|
| Ferry / Bac | — | River / Rivière | |
| Railway / Chemin de fer | —+—+—+— | Highland / Colline | |
| Village / Village | | Plantation / Plantation | PL |
| House / Maison | | Lowland / Terres Basses | |
| Existing Road / Route Actuelle | — | | |
| Improved Road / Route Améliorée | — | | |

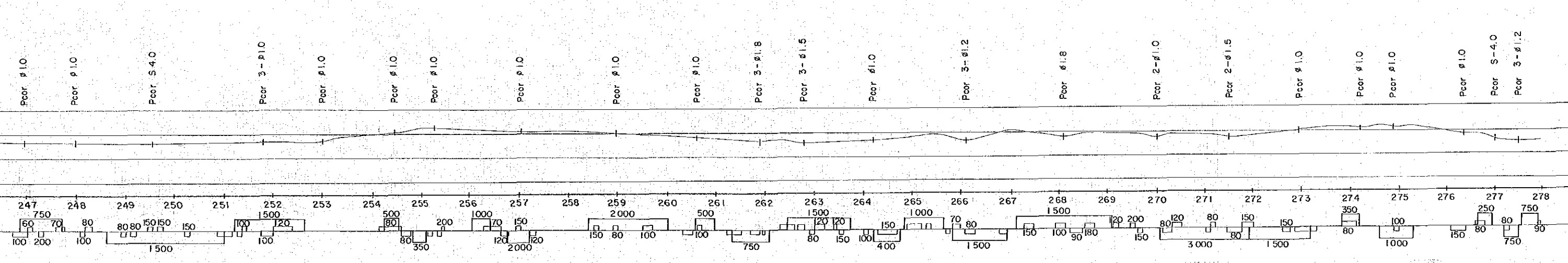


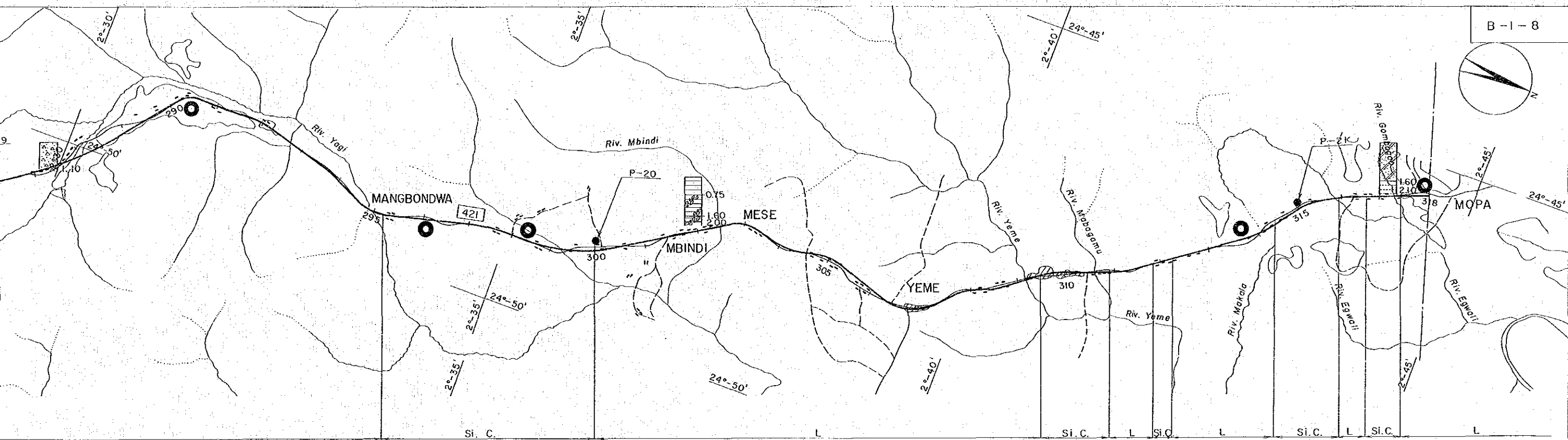
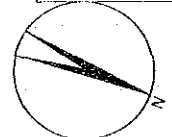
SECTION 6 / TRONÇON 6





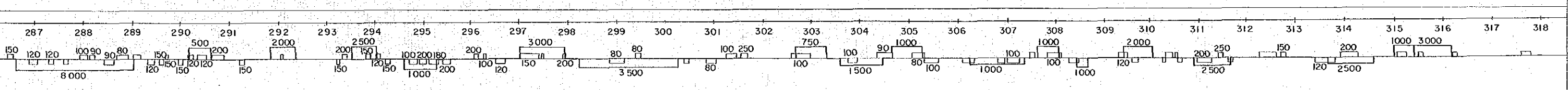

SECTION 6 / TRONÇON 6





SECTION 6 / TRONÇON 6

- Pcor. # 1.0
- Pcor. # 1.0
- Pcor. # 4.0
- Pcor. # 1.0
- Pcor. # 1.0
- Pcor. # 4.0
- Pcor. 2-#5.0
Pcor. # 1.2
- Pcor. # 1.0
- Pc. # 1.0
- Pcor. # 3.0
- Pcor. # 1.0
- Pcor. 2-#1.5
Pcor. 2-#1.5
- Pcor. # 1.0
- Pcor. # 1.0
- Pcor. # 1.0
- Pcor. # 1.0
- Pcor. # 1.0
- Yeme Br. L=15.4
- Pcor. # 2.0
- Pcor. # 2.5
- Pcor. # 1.0
- Pcor. # 1.0
- Pcor. 3-#1.5
- Pcor. # 2.0



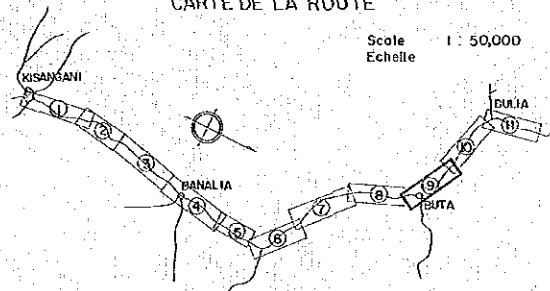
TRANSFRICAN HIGHWAY
ROUTE TRANSFRICAINE

Section
Tronçon

KISANGANI - BANGASSOU

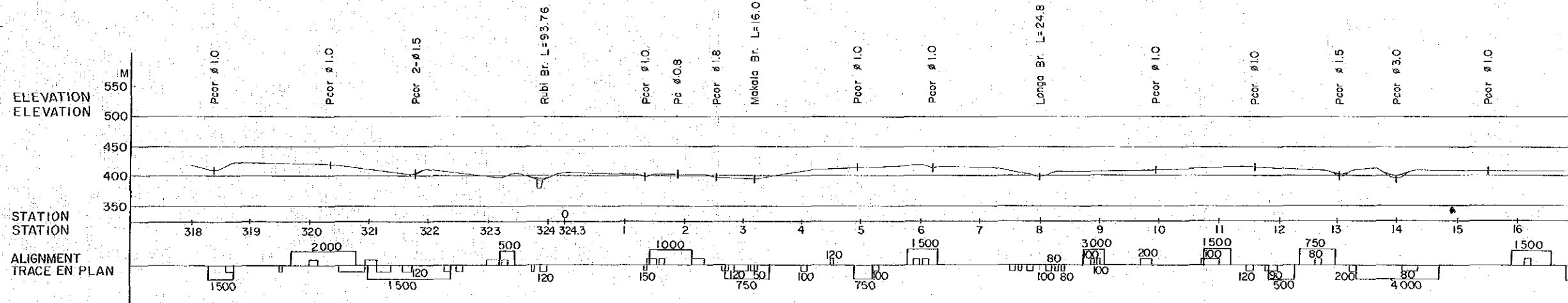
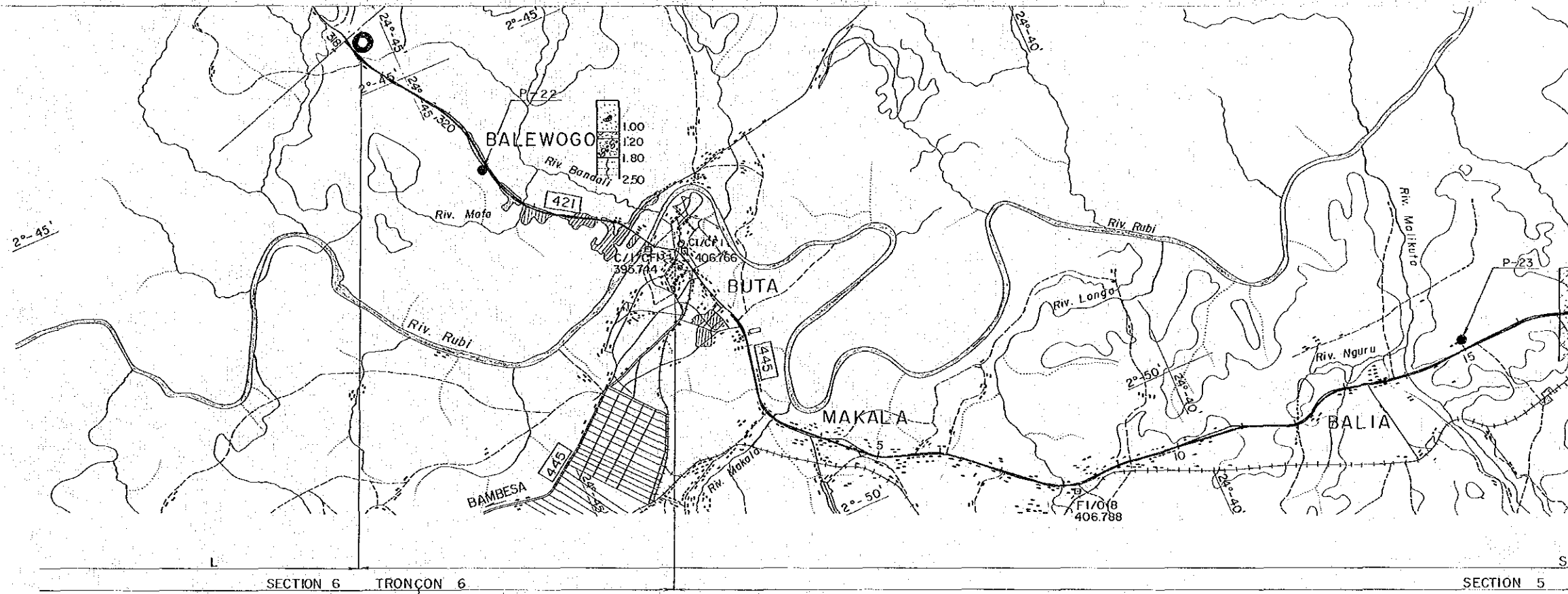
ROUTE MAP
CARTE DE LA ROUTE

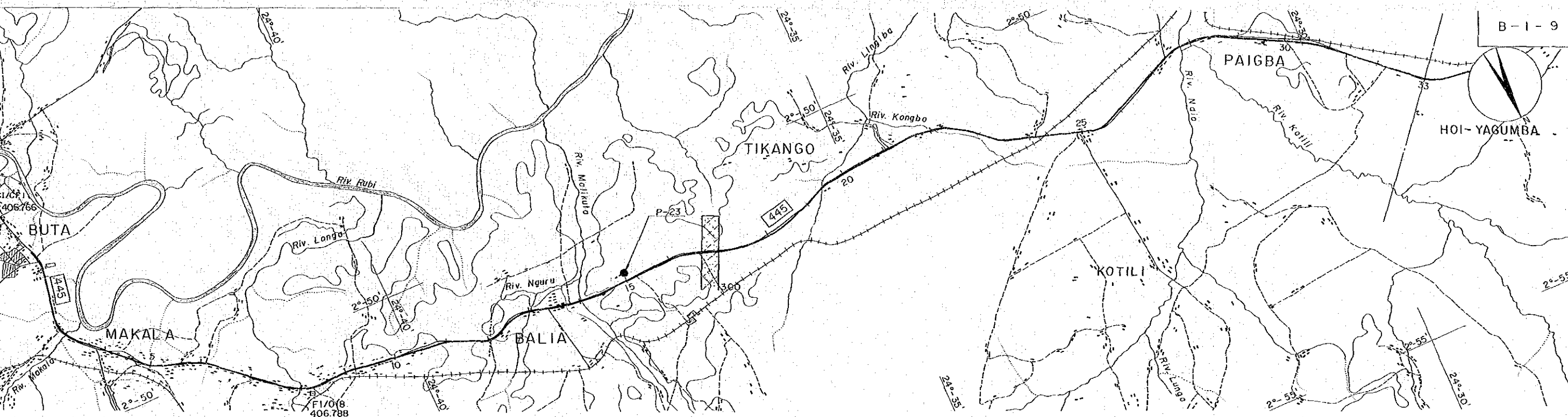
Scale
Echelle 1:50,000



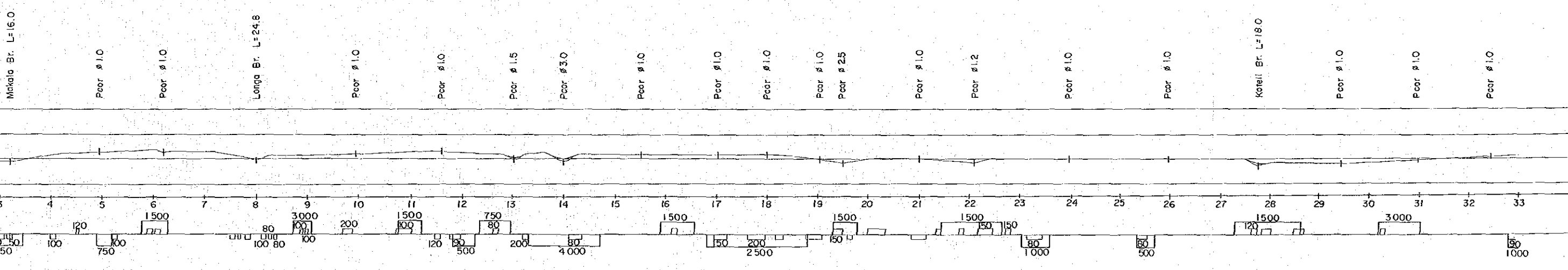
LEGEND / LEGENDE

- | | |
|---------------------------------|----------------------------|
| Ferry / Doc | River / Rivière |
| Railway / Chemin de fer | Highland / Colline |
| Village / Village | Plantation / Plantation PL |
| House / Maison | Lowland / Terres Basses |
| Existing Road / Route Actuelle | |
| Improved Road / Route Améliorée | |





Si. C.
SECTION 5 TRONÇON 5



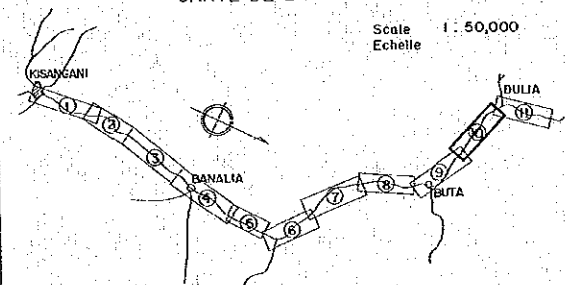
TRANSAFRICAN HIGHWAY
ROUTE TRANSAFRICAINNE

Section
Tronçon

KISANGANI - BANGASSOU

ROUTE MAP
CARTE DE LA ROUTE

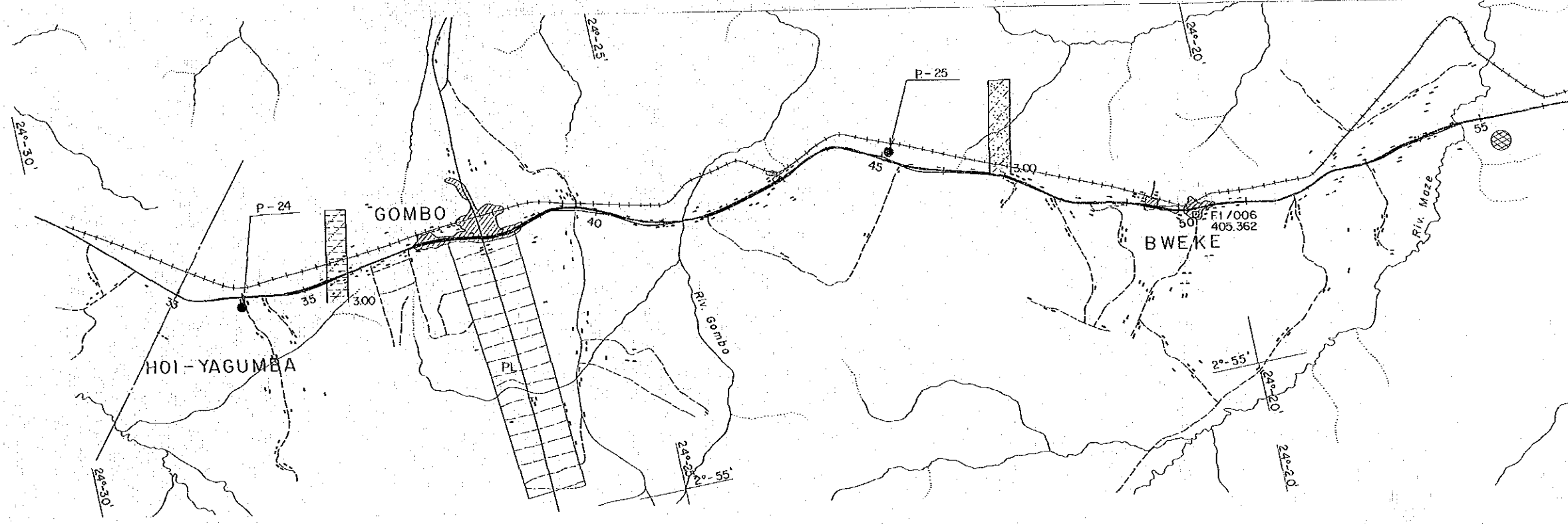
Scale
Echelle 1 : 50,000



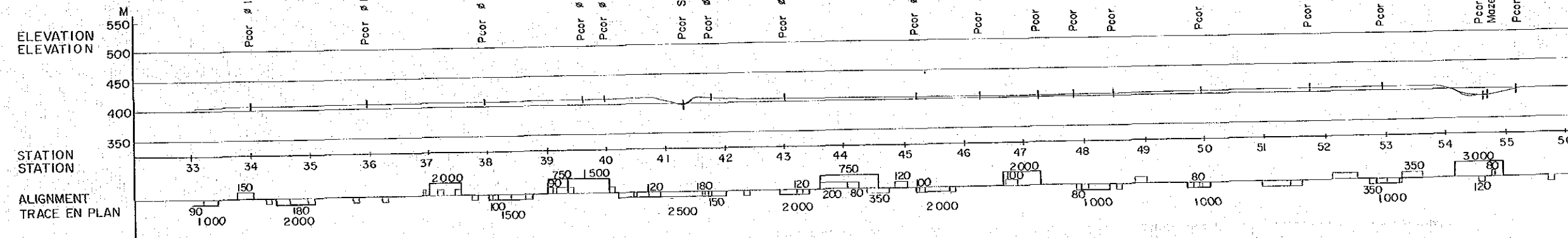
LEGEND / LEGENDE

- | | |
|---------------------------------|--------------------------|
| Ferry / Boc | River / Rivière |
| Railway / Chemin de fer | Highland/Colline |
| Village / Village | Plantation/Plantation PL |
| House / Maison | Lowland/Terras Basses |
| Existing Road / Route Actuelle | |
| Improved Road / Route Améliorée | |

OK



SECTION 5 / TRONÇON 5



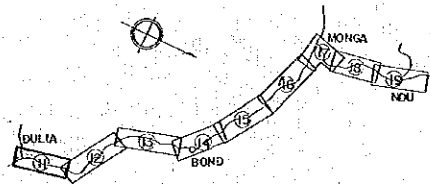
TRANSAFRICAN HIGHWAY
ROUTE TRANSAFRICAINNE

Section
Tronçon

KISANGANI - BANGASSOU

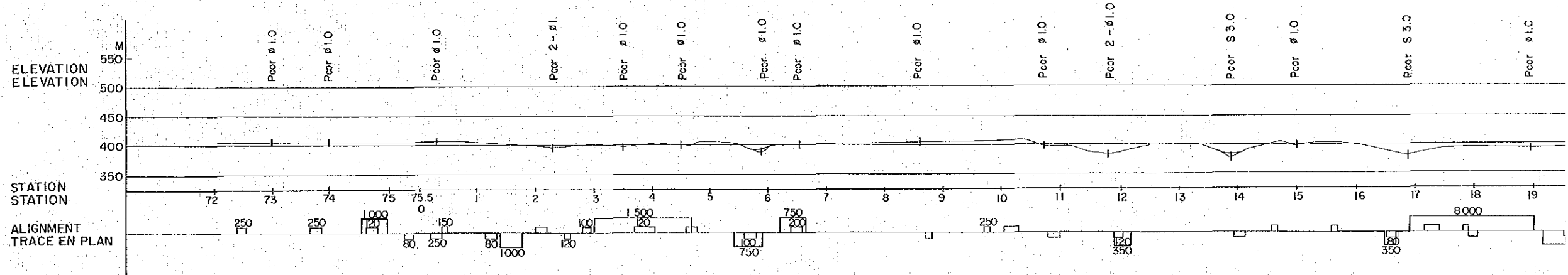
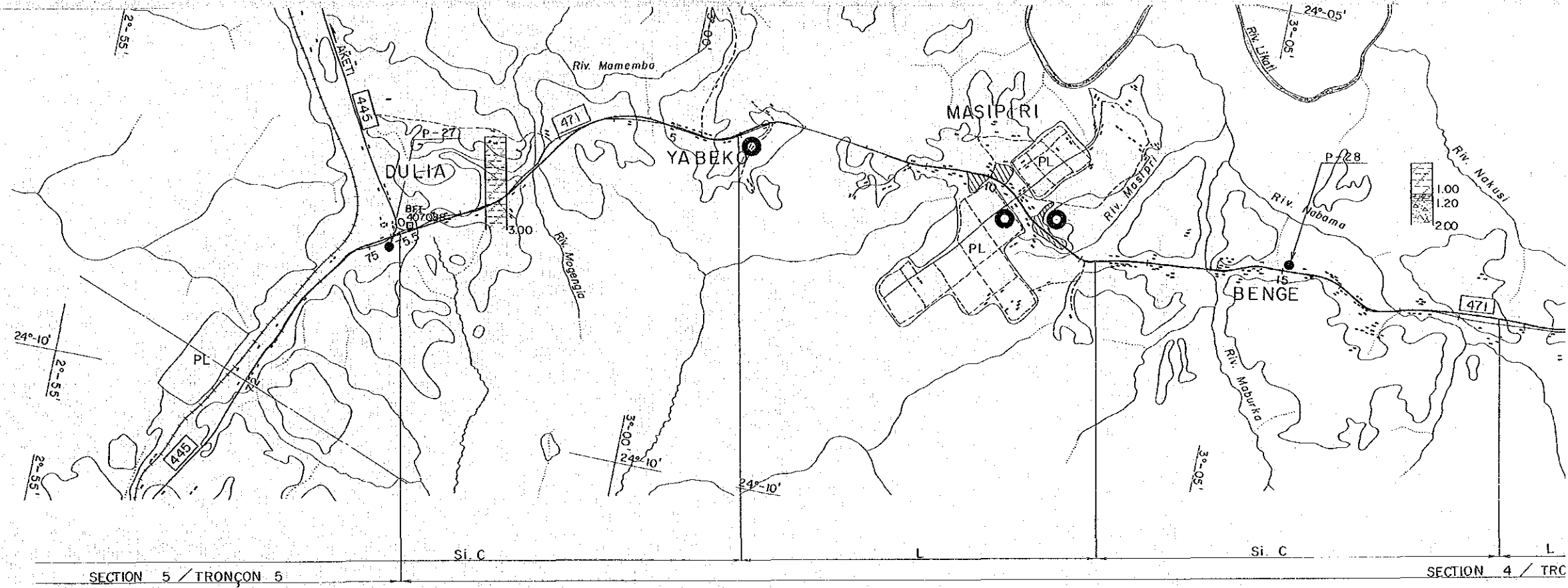
ROUTE MAP
CARTE DE LA ROUTE

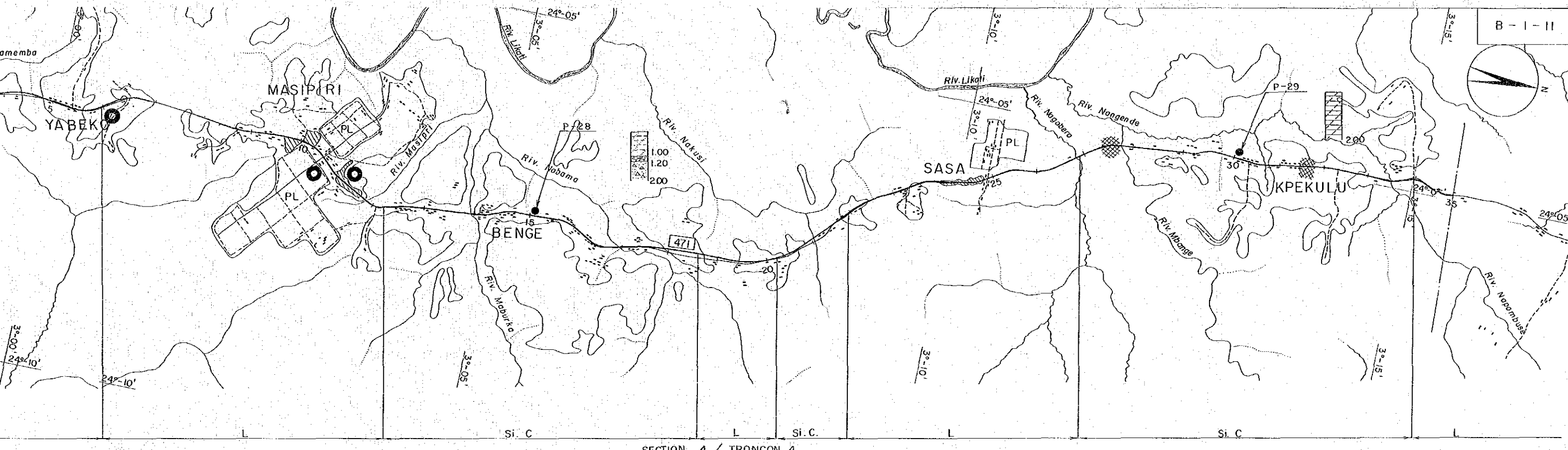
Scale 1:50,000
Echelle



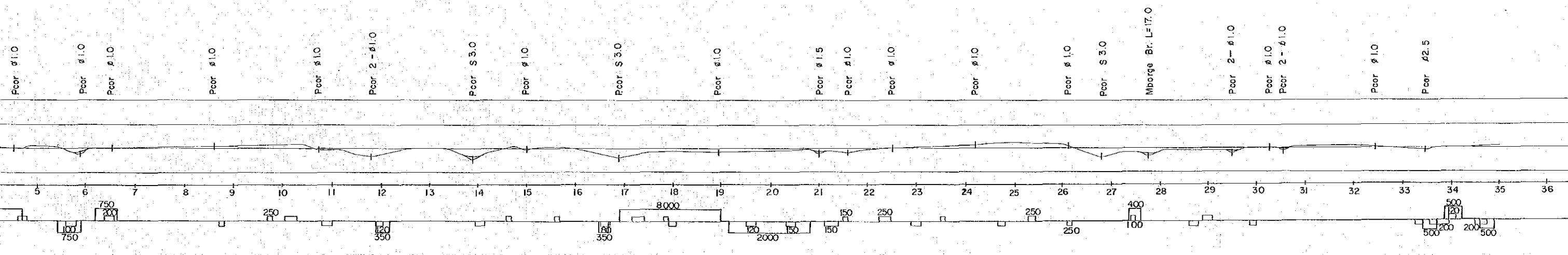
LEGEND / LEGENDE

- | | | | |
|---------------------------------|-------|-------------------------|----|
| Ferry / Bac | — | River / Rivière | — |
| Railway / Chemin de fer | —+—+— | Highland / Colline | — |
| Village / Village | ▭ | Plantation / Plantation | PL |
| House / Maison | • | Lowland / Terres Bosses | ○ |
| Existing Road / Route Actuelle | — | | |
| Improved Road / Route Améliorée | == | | |





SECTION 4 / TRONÇON 4



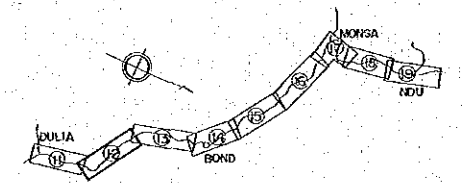
TRANSAFRICAN HIGHWAY
ROUTE TRANSAFRICAINNE

Section
Tronçon

KISANGANI - BANGASSOU

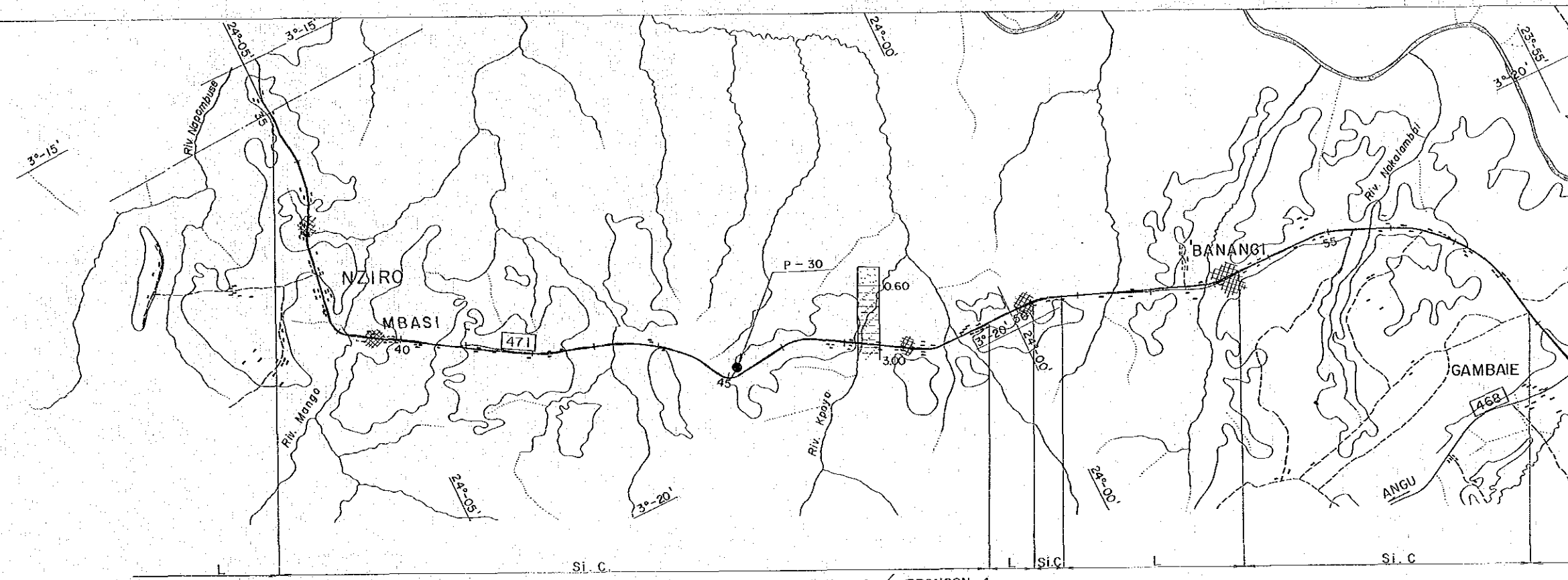
ROUTE MAP
CARTE DE LA ROUTE

Scale
Echelle 1 : 50,000



LEGEND / LEGENDE

- | | | | |
|---------------------------------|---------|-------------------------|----|
| Ferry / Bac | --- | River / Rivière | ~ |
| Railway / Chemin de fer | —+—+—+— | Highland / Colline | — |
| Village / Village | ▨ | Plantation / Piantation | PL |
| House / Maison | — | Lowland / Terres Basses | ○ |
| Existing Road / Route Actuelle | — | | |
| Improved Road / Route Améliorée | — | | |



SECTION 4 / TRONÇON 4

