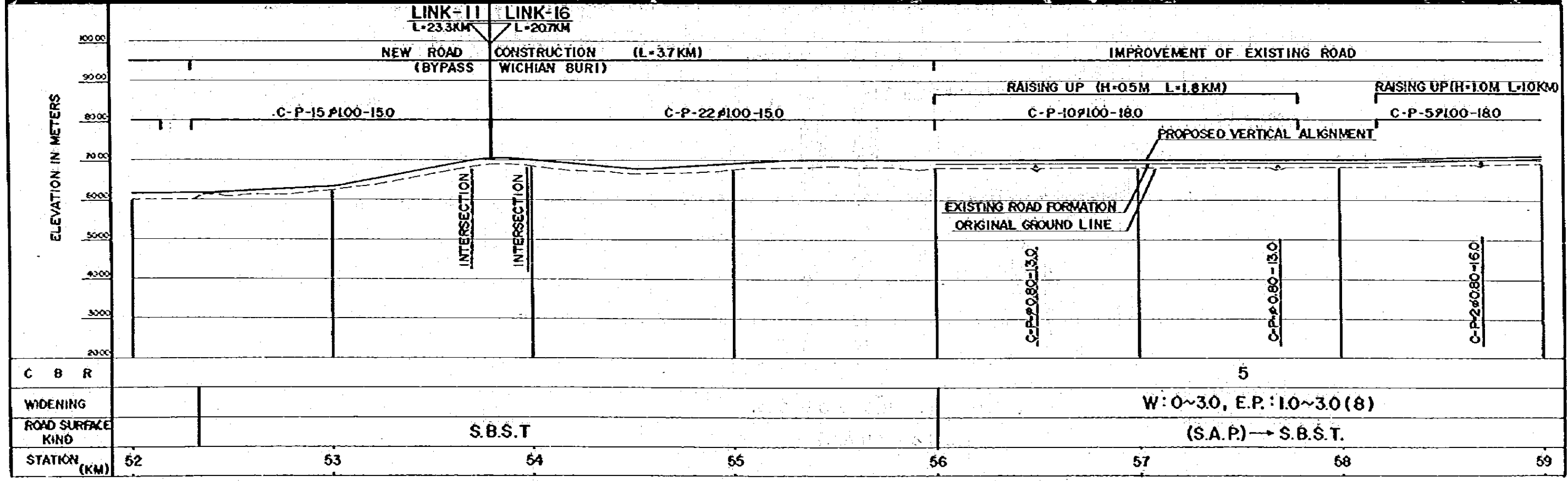

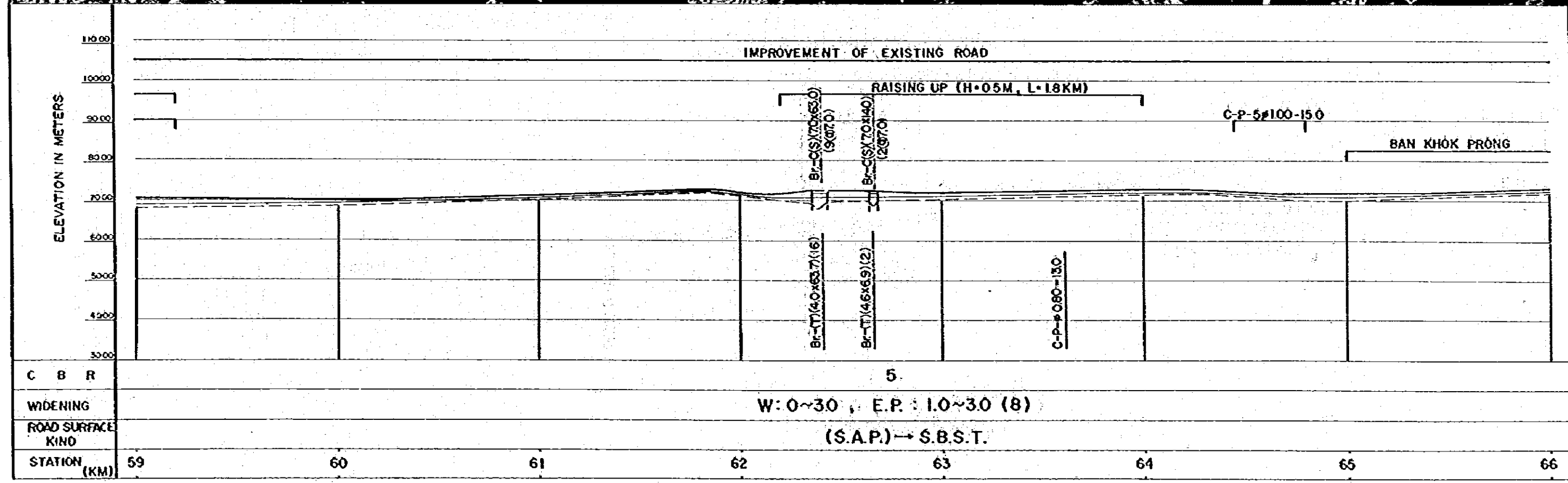



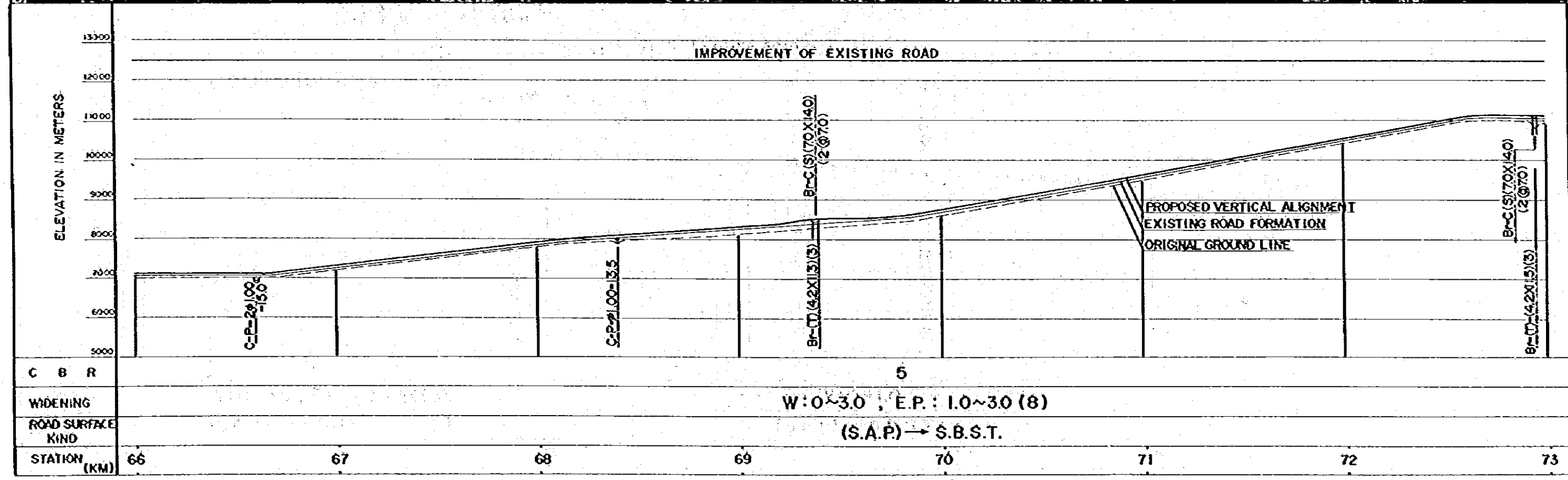
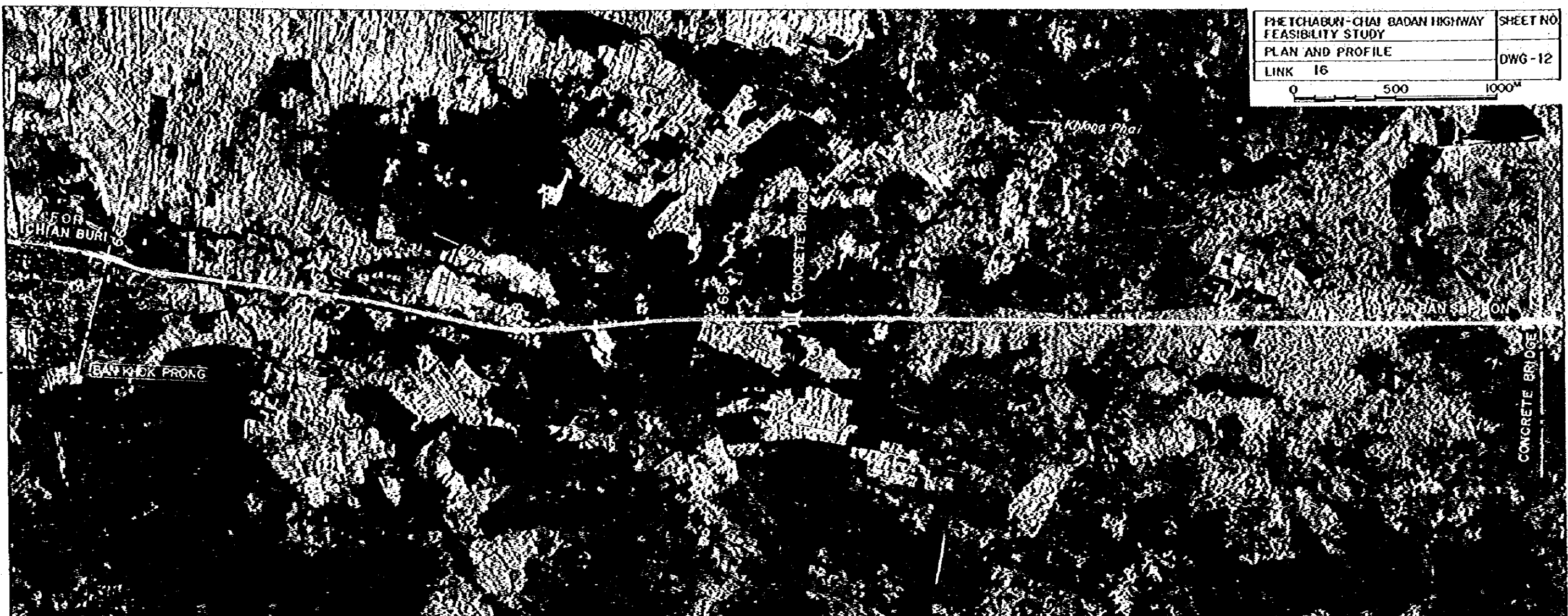
PHETCHABURI-CHAI BADAN HIGHWAY	SHEET NO.
FEASIBILITY STUDY	
PLAN AND PROFILE	DWG-10
LINK II & I6	



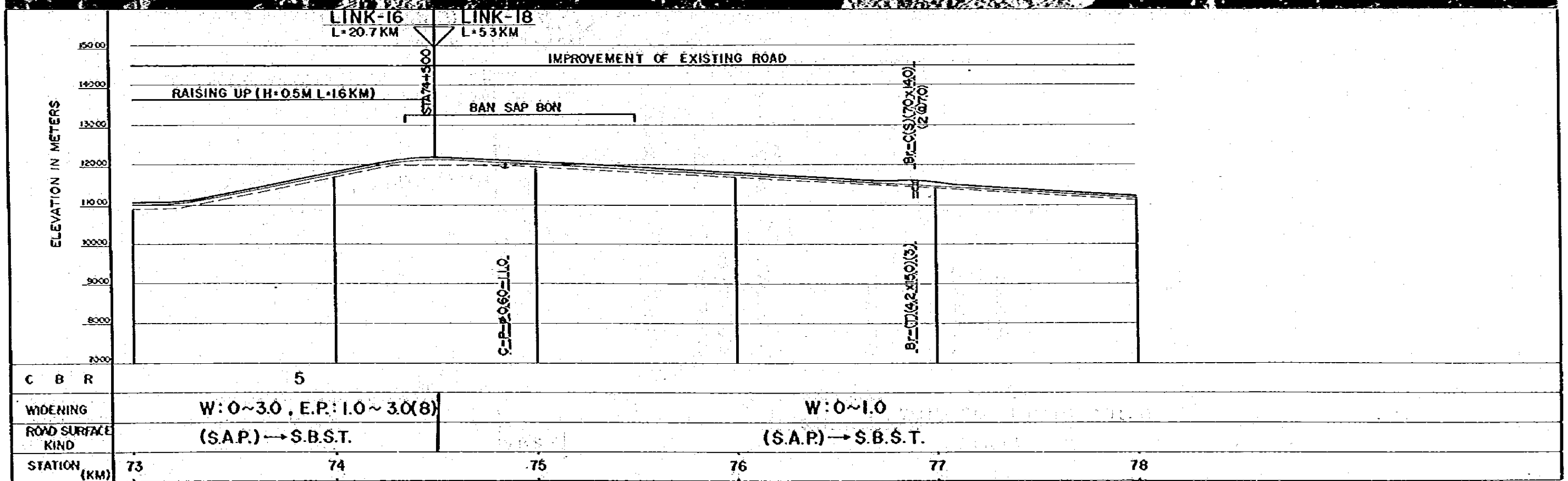


PHETCHABUN-CHAI BADAN HIGHWAY FEASIBILITY STUDY	SHEET NO.
PLAN AND PROFILE	DWG-11
LINK 16	
0 500 1000 ^M	

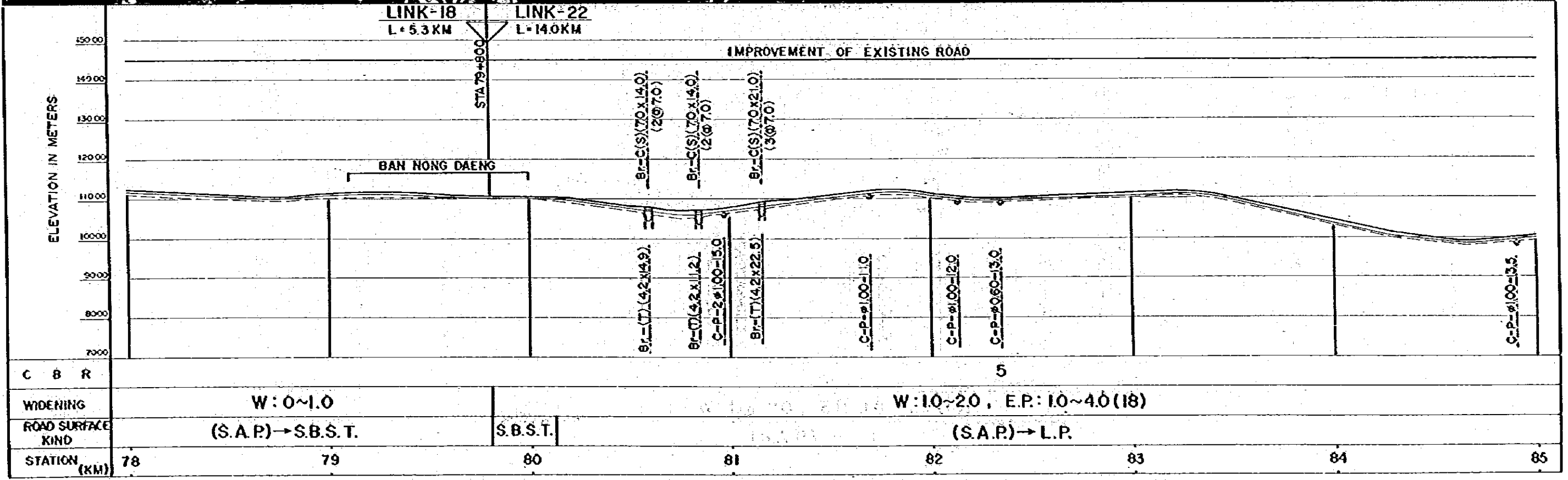



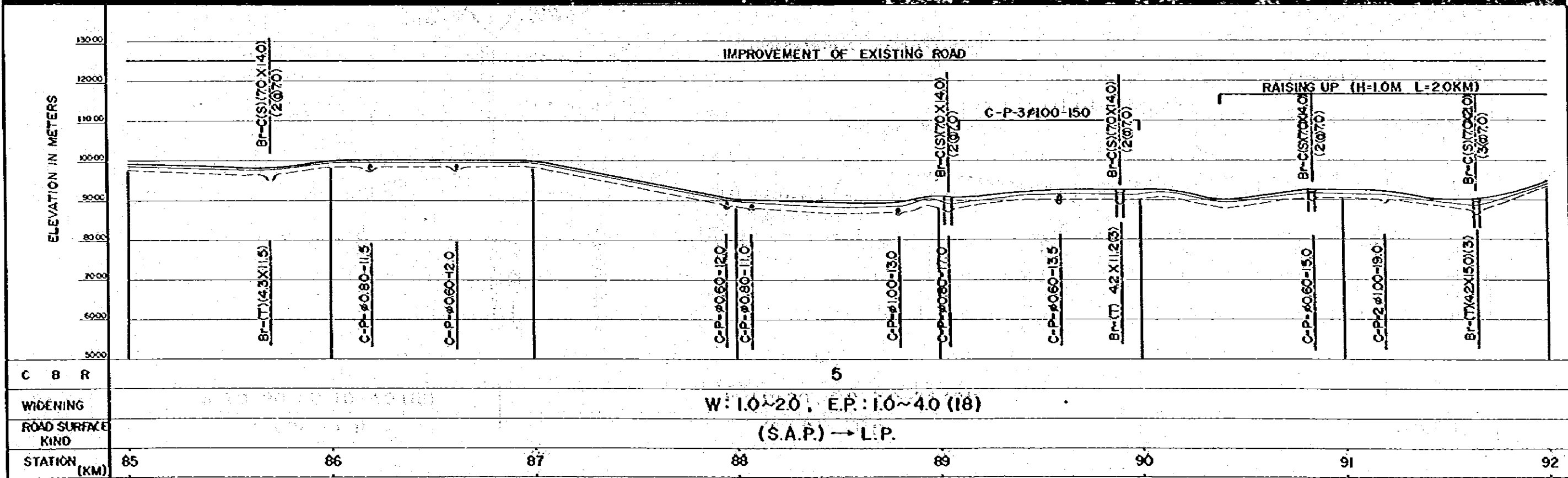

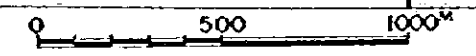
PHETCHABURI-CHAI BADAN HIGHWAY		SHEET NO
FEASIBILITY STUDY		
PLAN AND PROFILE		DWG-12
LINK 16		

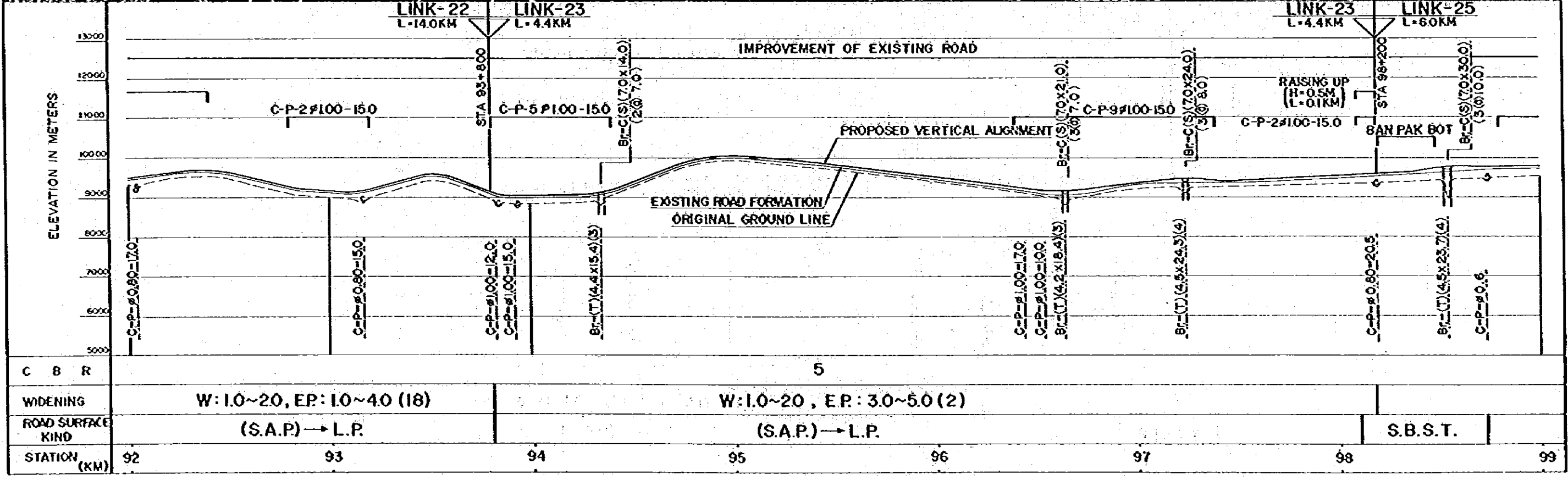




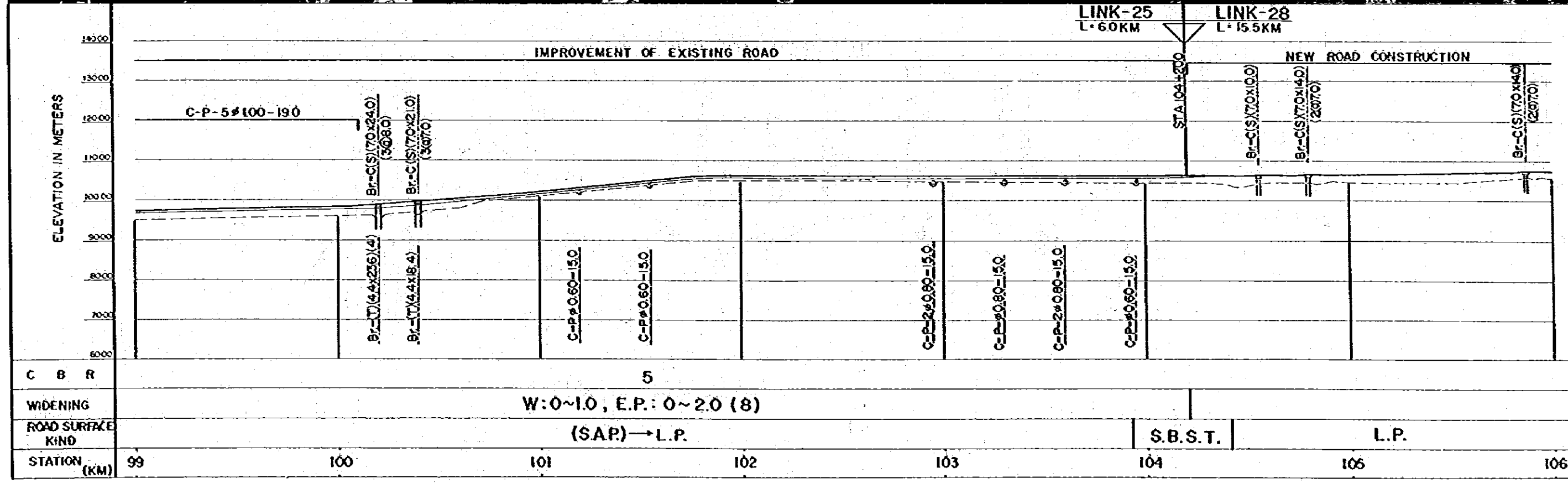


PHETCHABUN-CHAI BADAN HIGHWAY FEASIBILITY STUDY	SHEET NO
PLAN AND PROFILE	DWG-13
LINK 16 & 18	

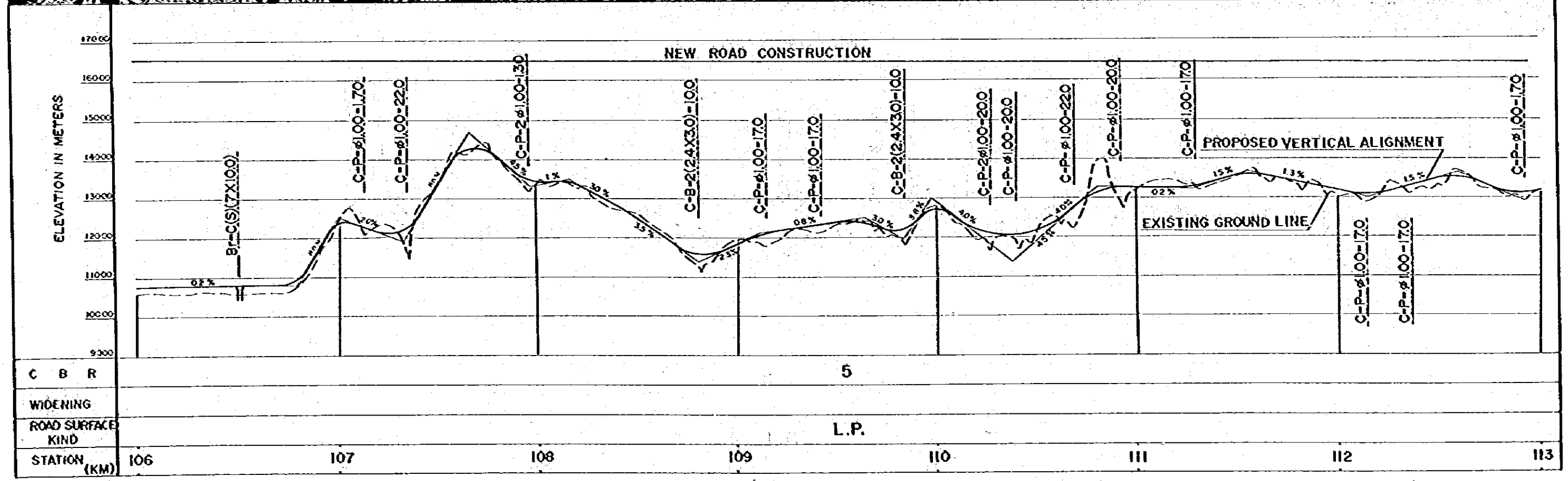



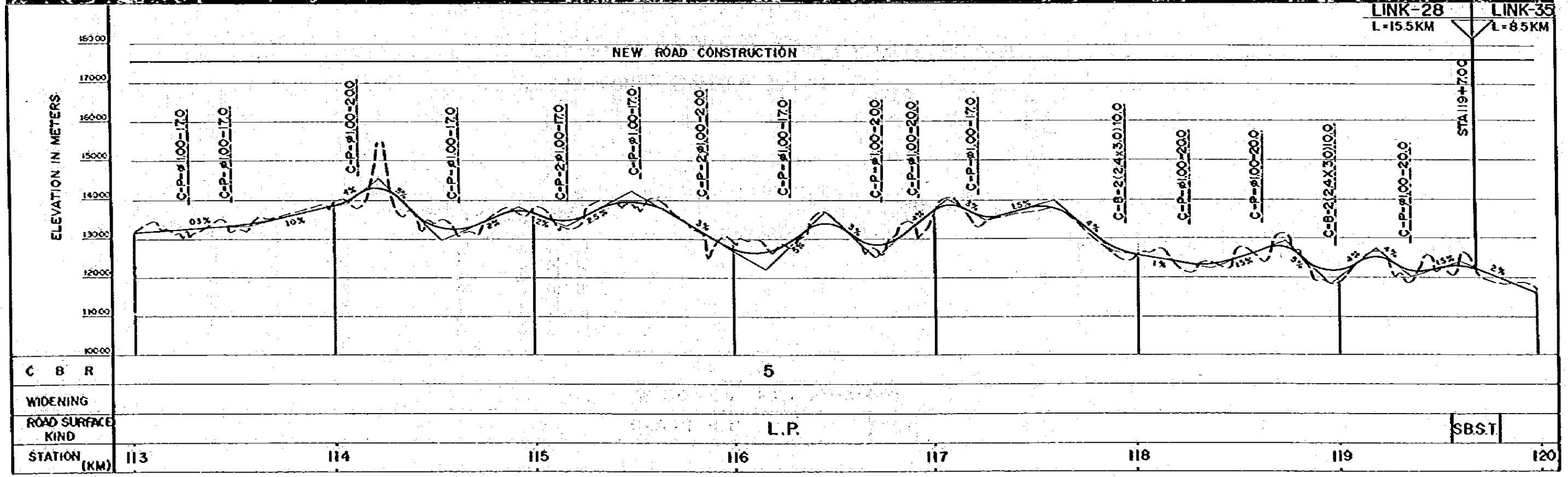









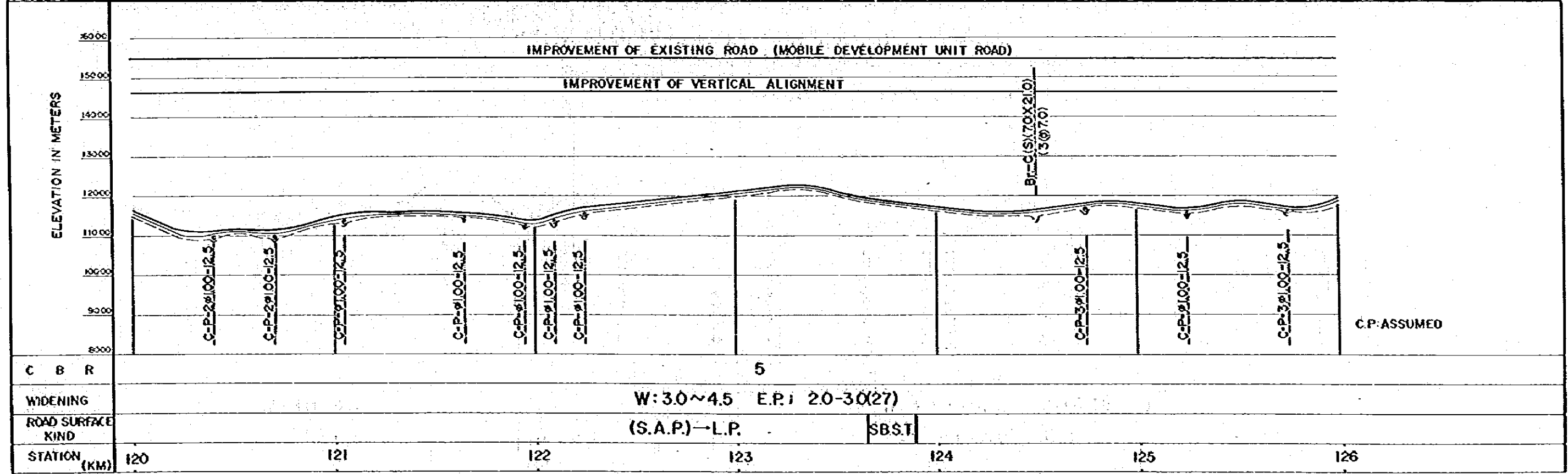

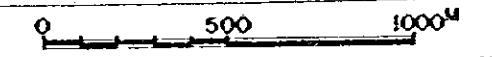


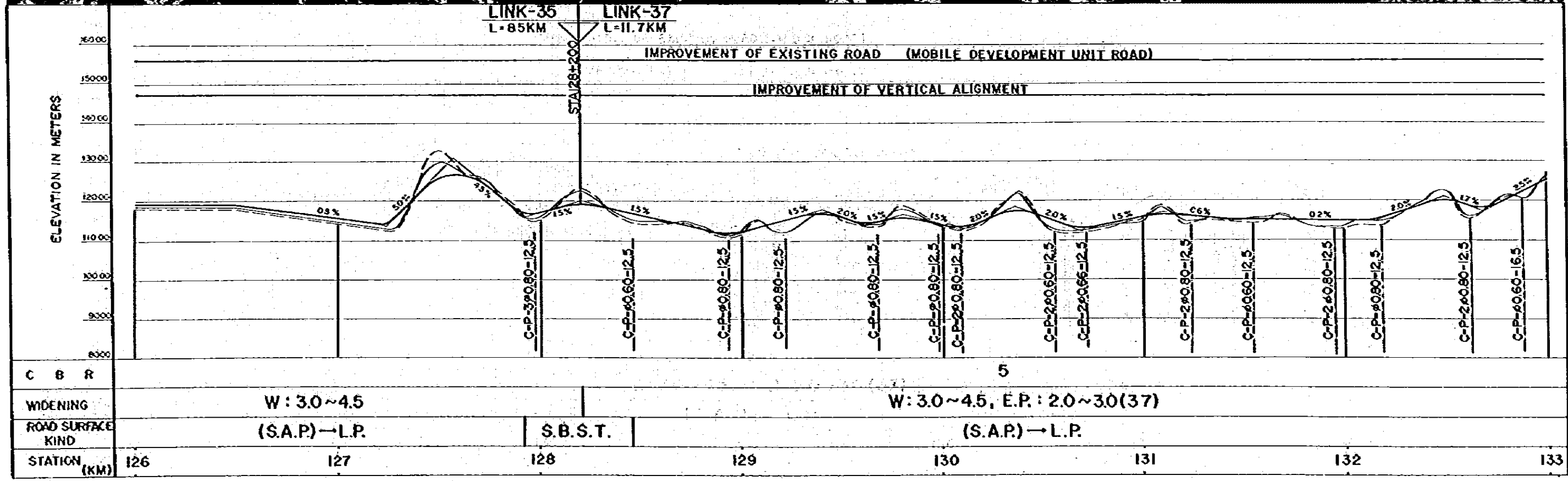



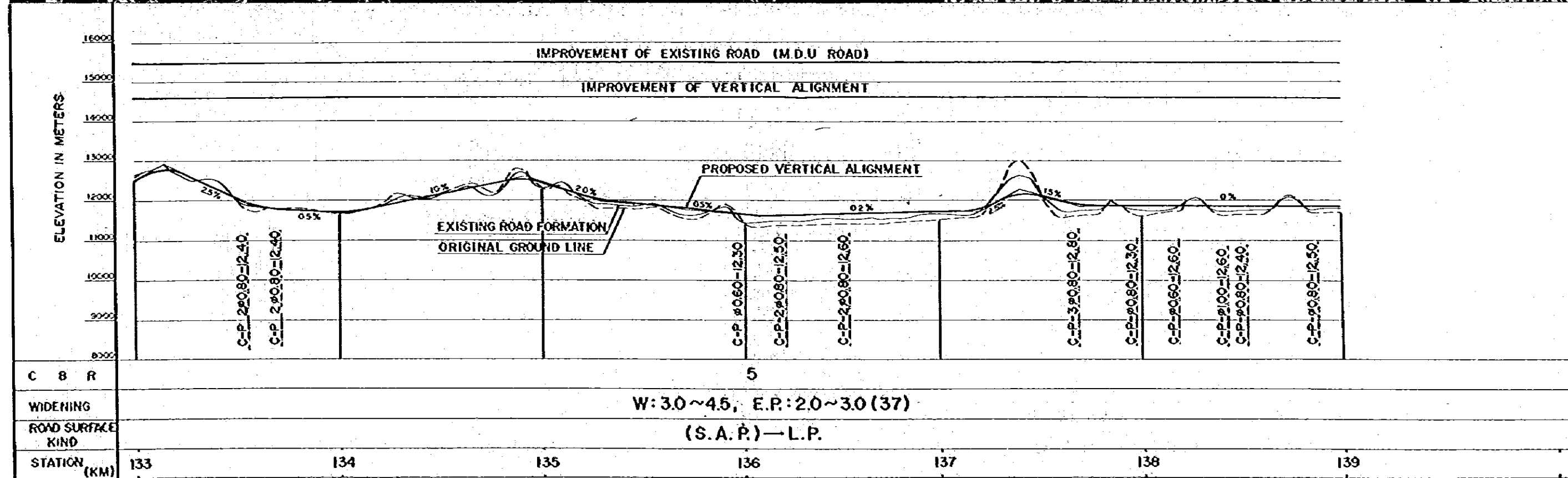

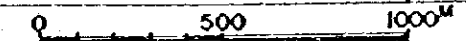
LINK-28 L=15.5KM
LINK-35 L=8.5KM

STA 119+700

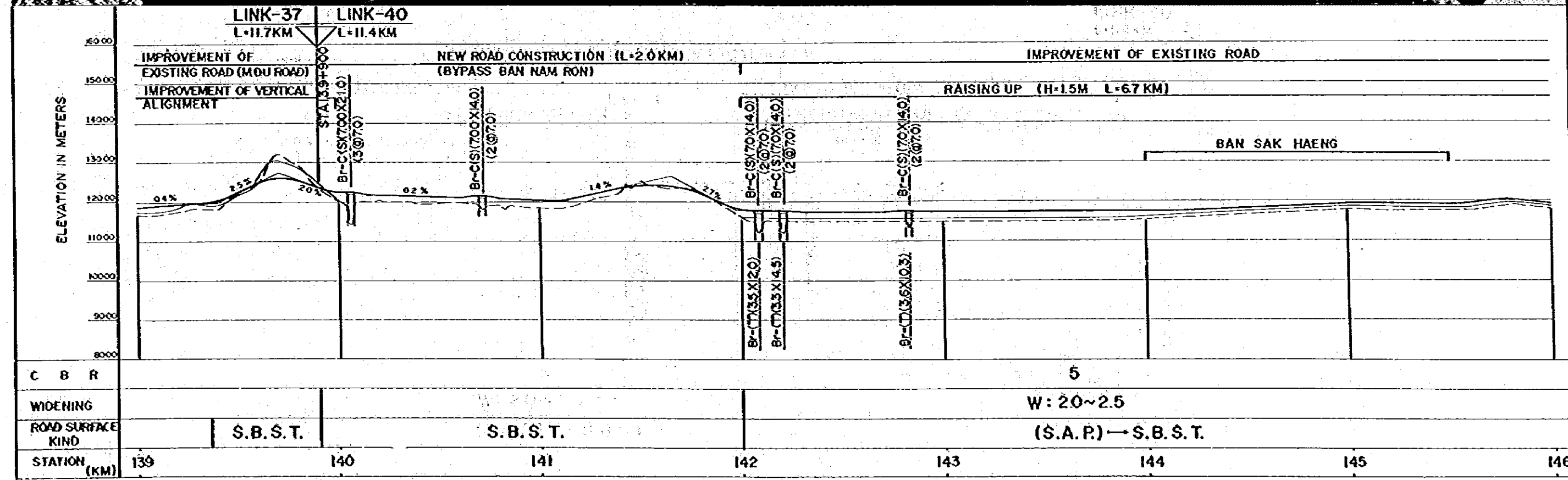

SBST

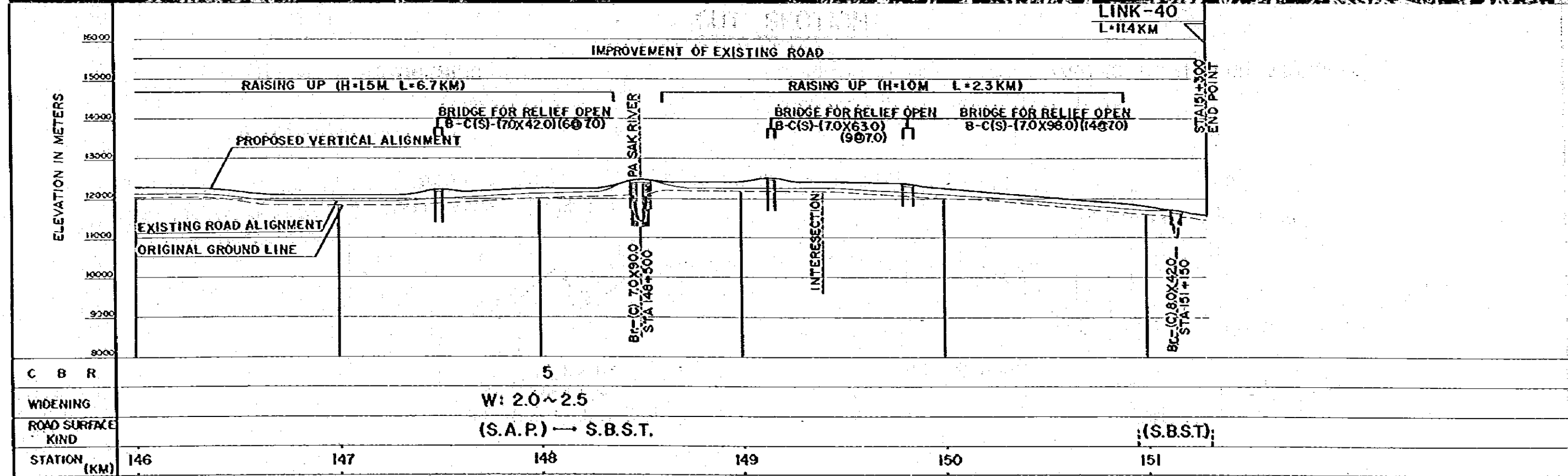

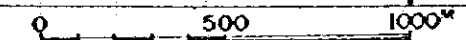






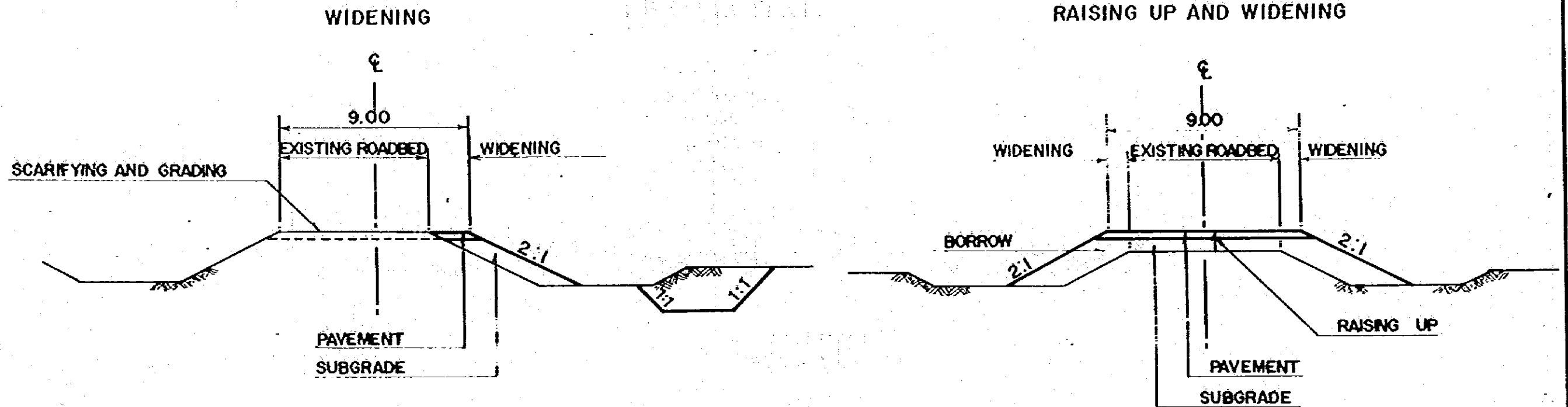
PHETCHABUN-CHAI BADAN HIGHWAY FEASIBILITY STUDY	SHEET NO
PLAN AND PROFILE	DWG-23
LINK 37 & 40	
0 500 1000M	



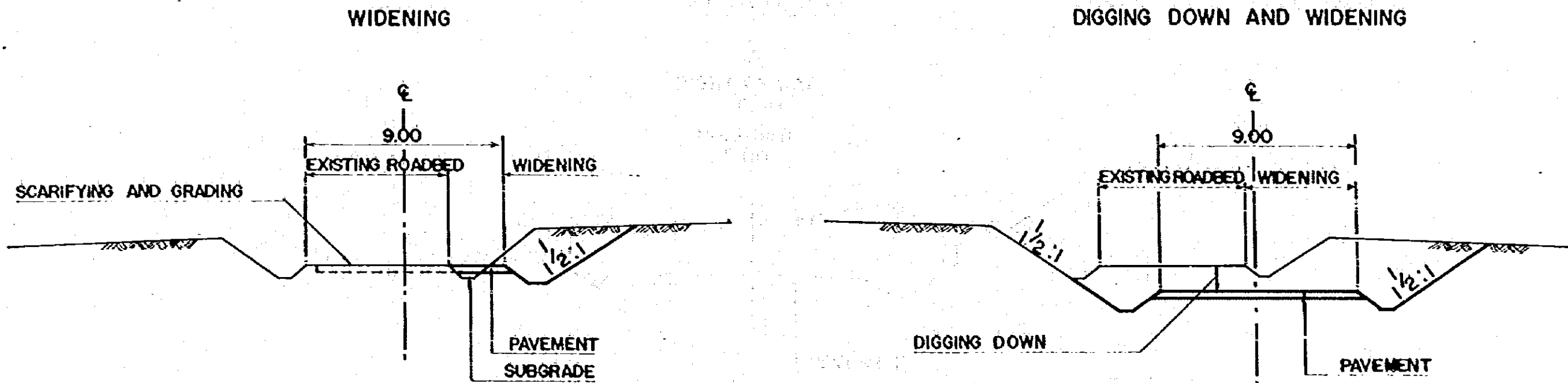


FILL SECTION

(UNIT : M)

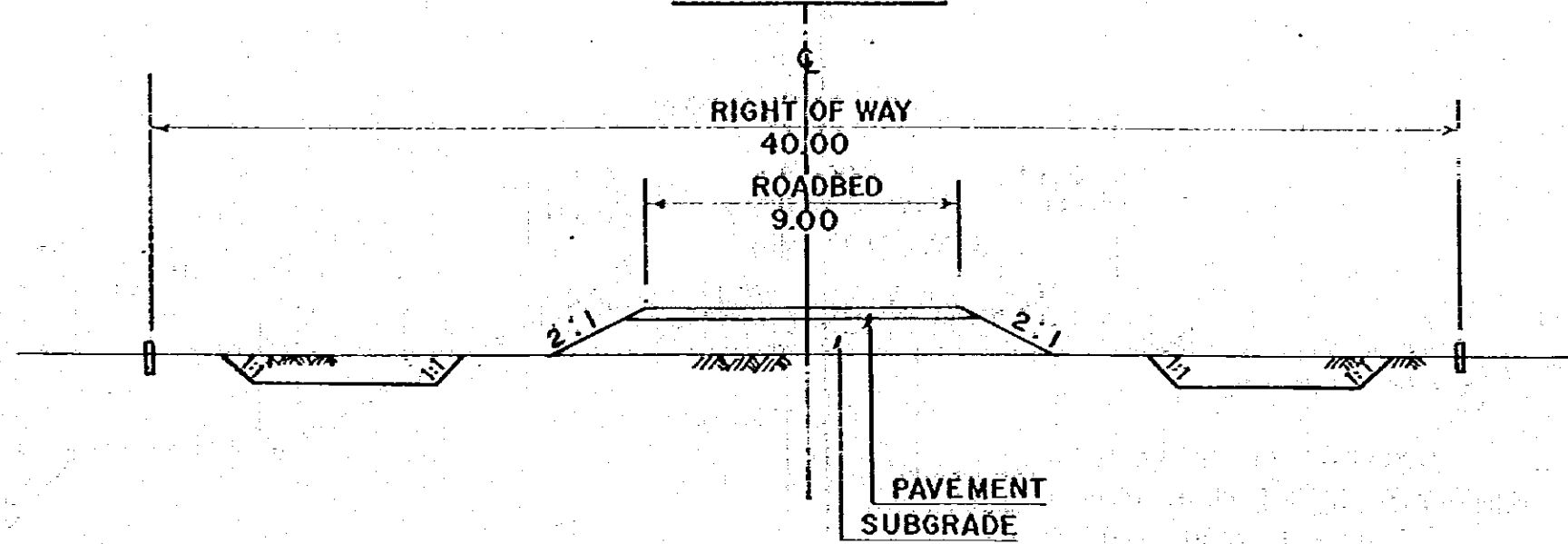


CUT SECTION

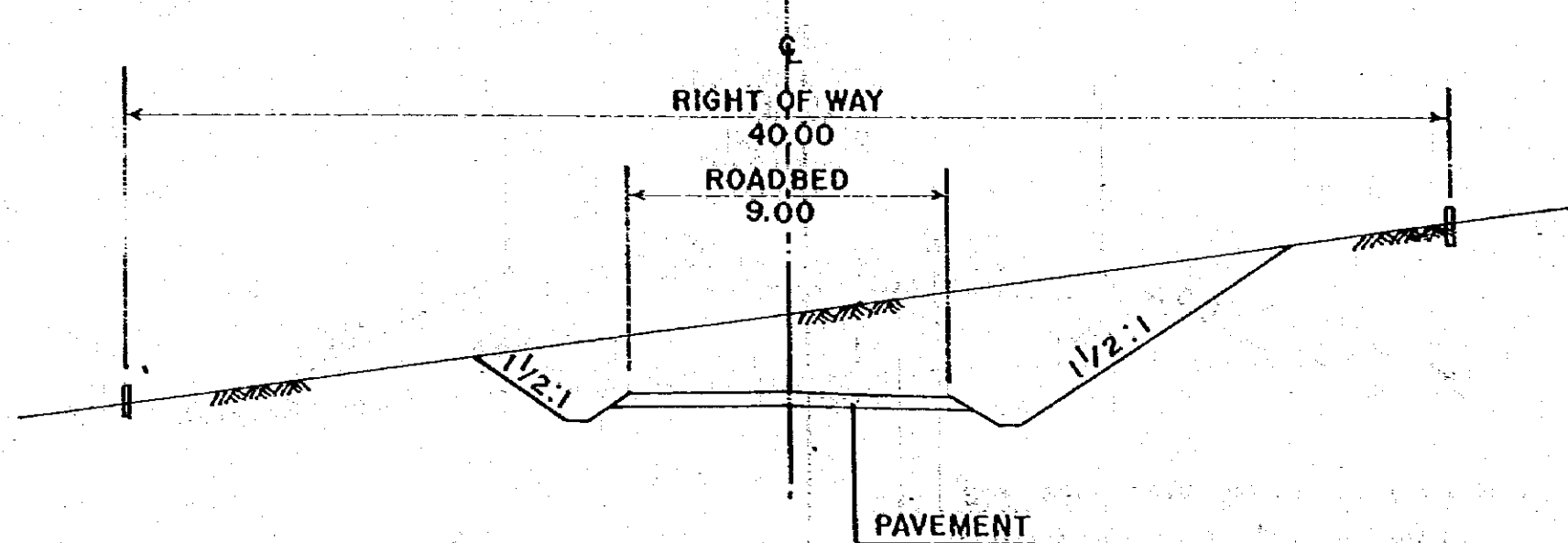


(UNIT : M)

FILL SECTION

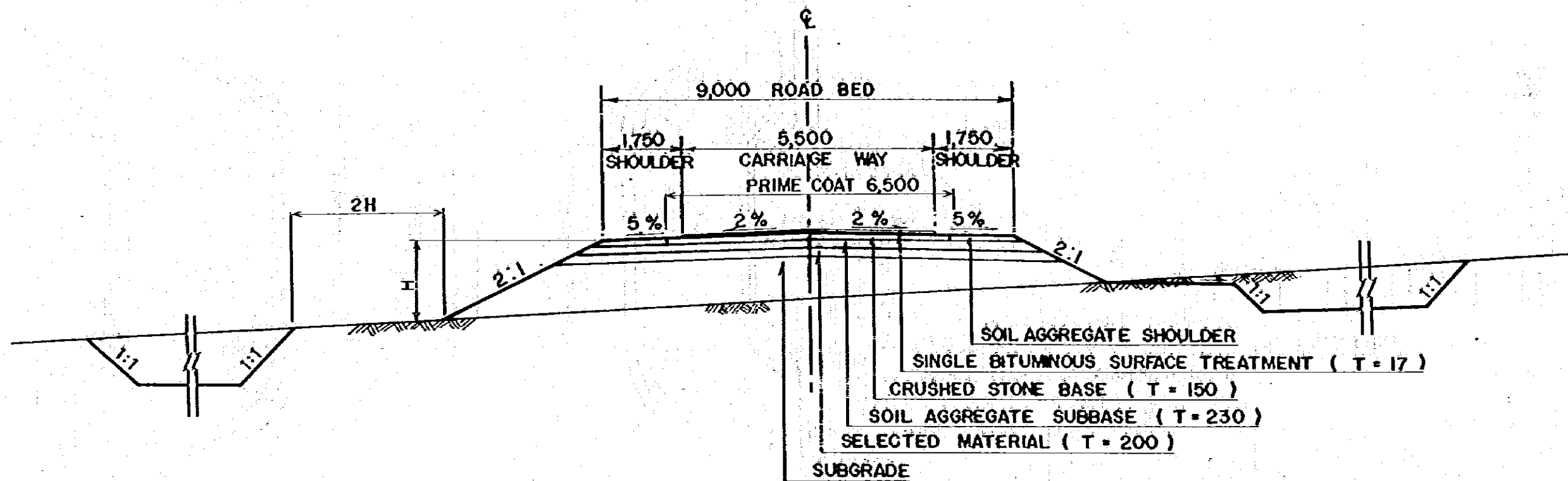


CUT SECTION

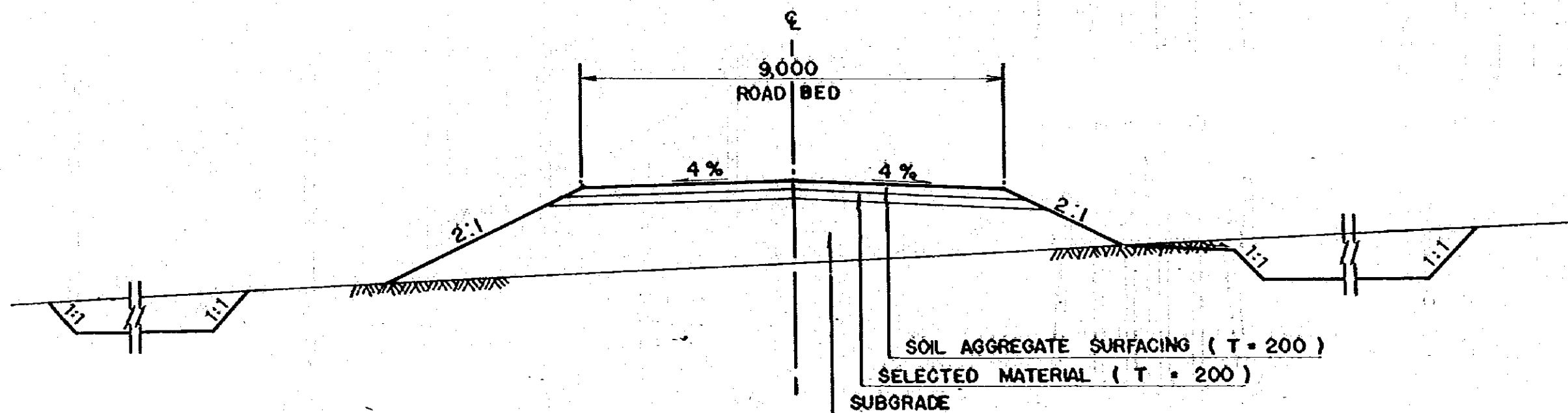


(UNIT : MM)

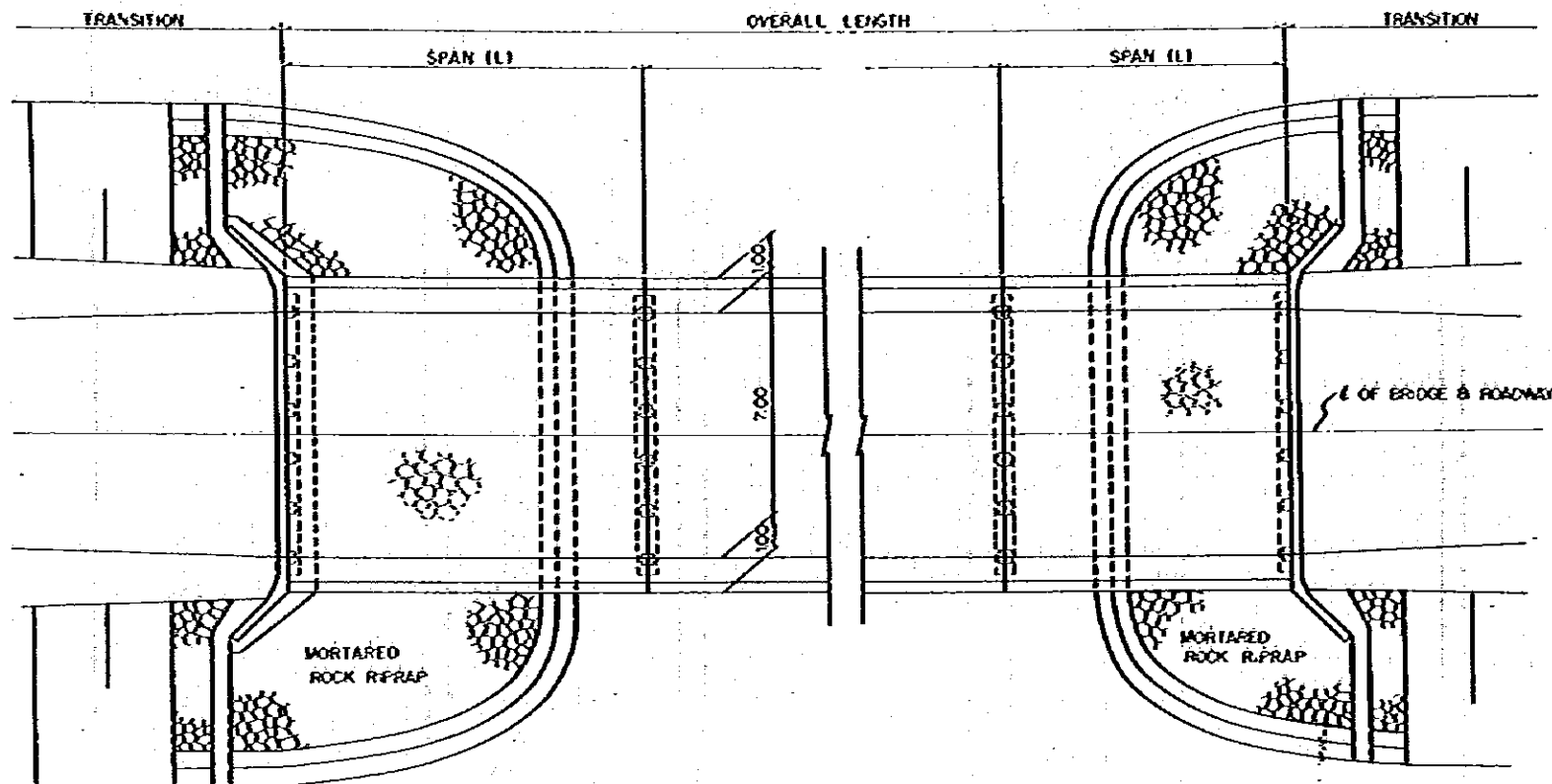
SBST ROAD



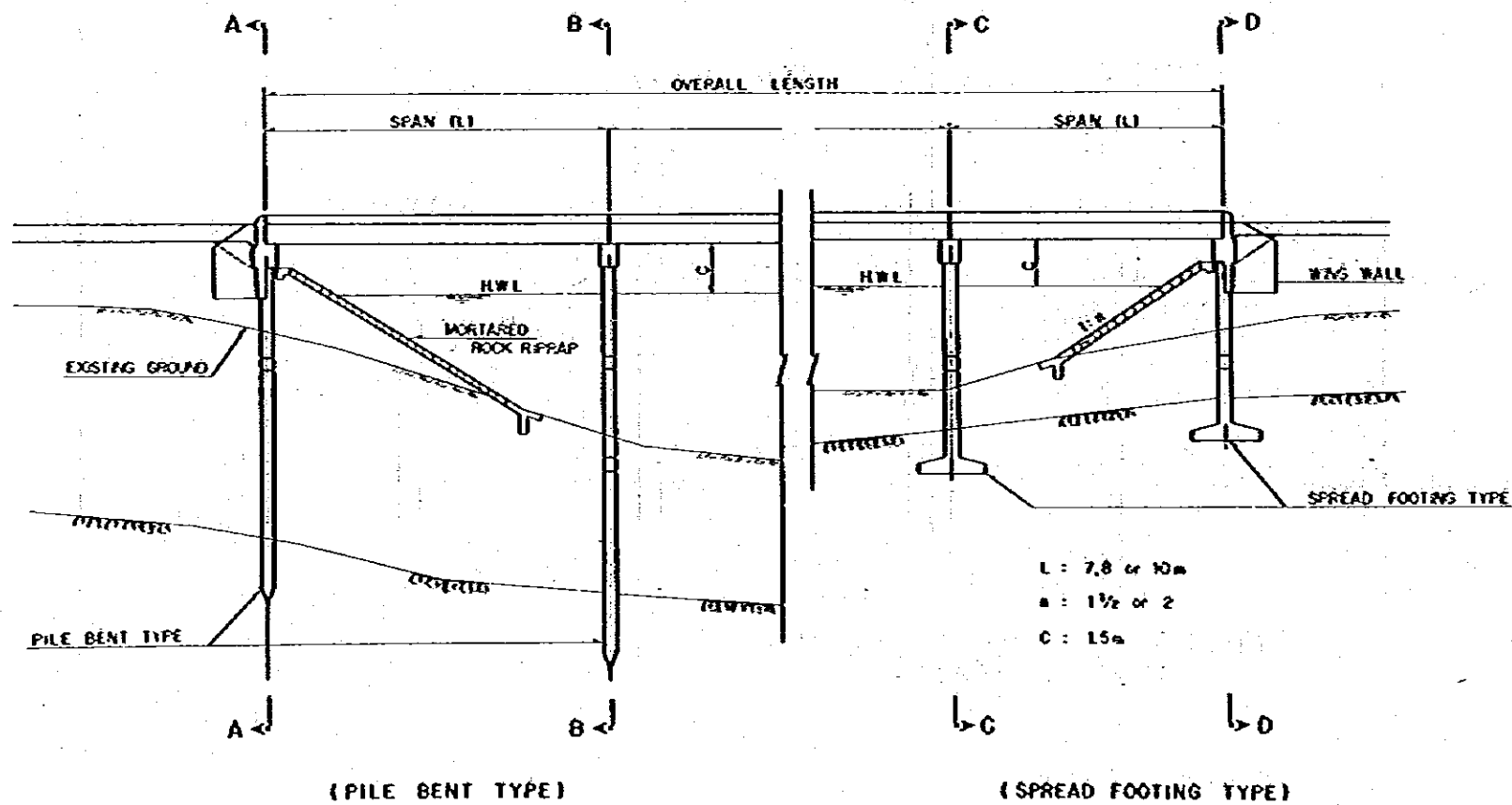
SOIL AGGREGATE SURFACED ROAD



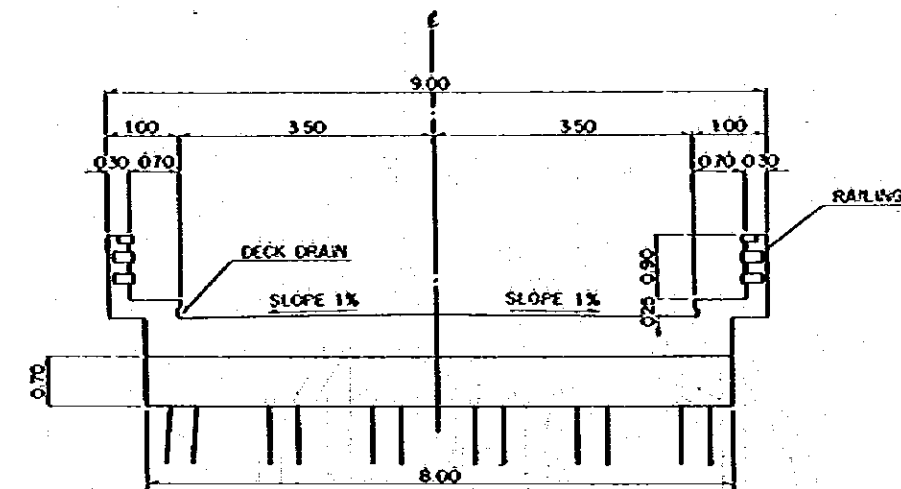
PLAN



SIDE VIEW

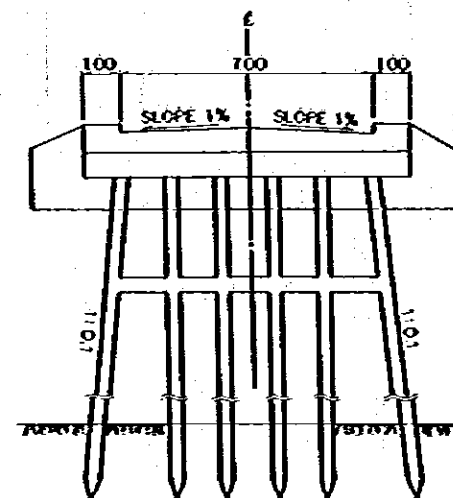


CROSS SECTION

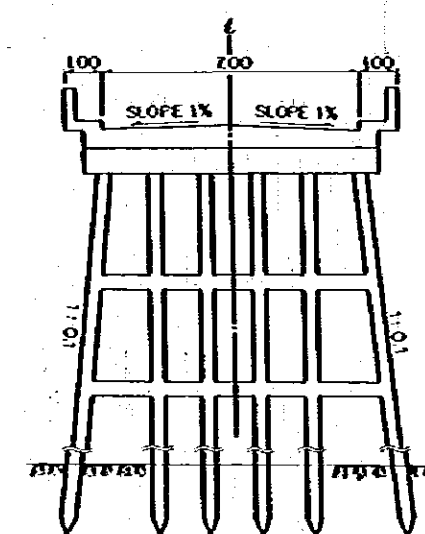


ELEVATION

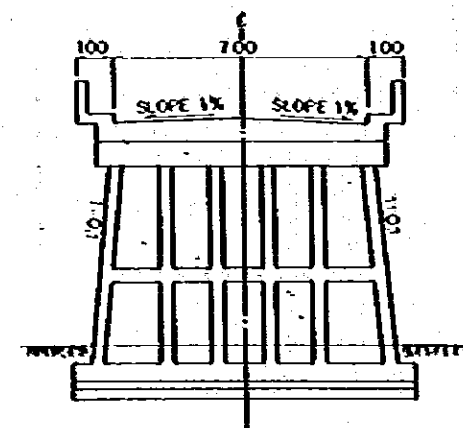
ABUTMENT (A-A)



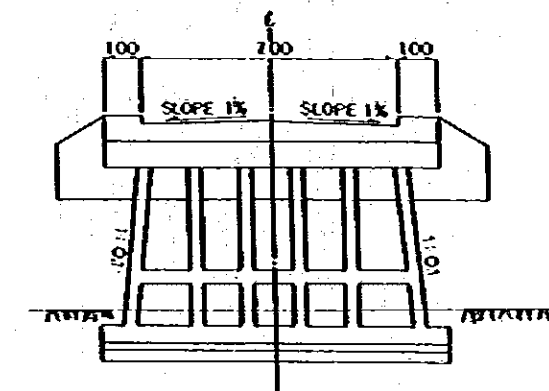
PIER (B-B)

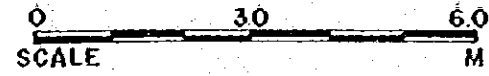


PIER (C-C)

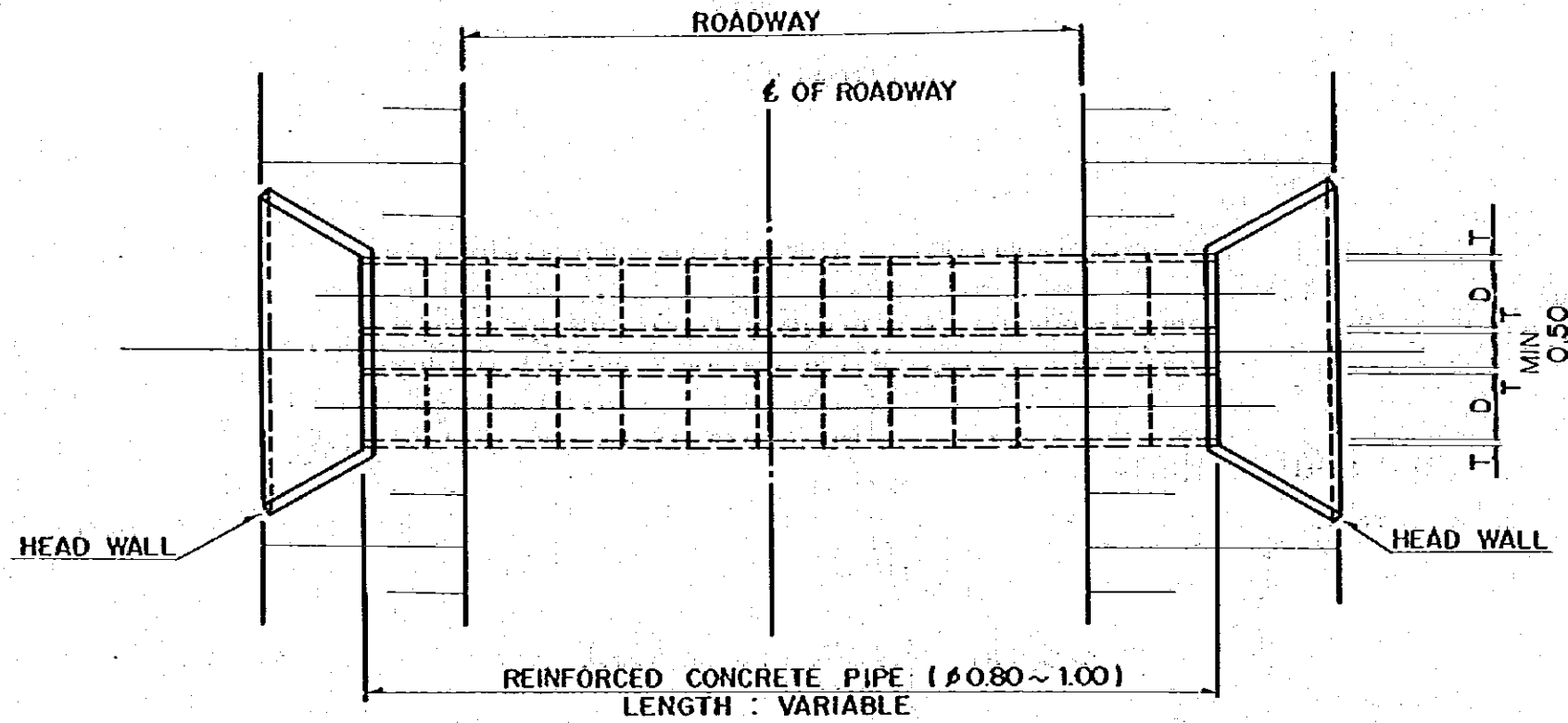


ABUTMENT (D-D)

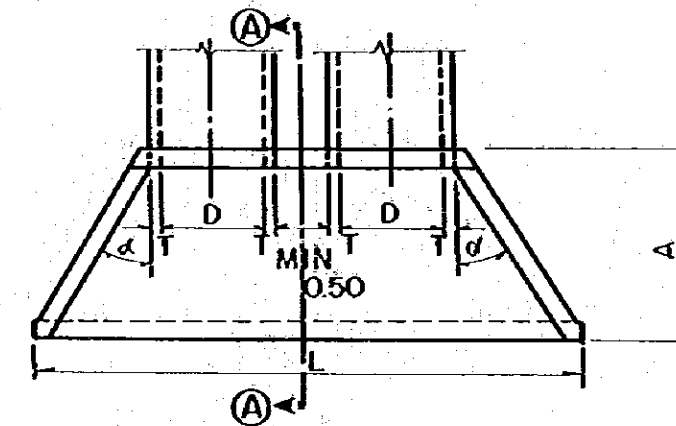




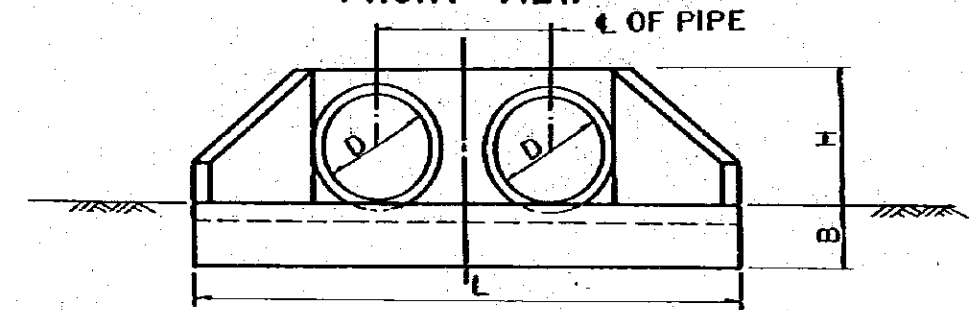
PLAN
(MULTIPLE PIPES)



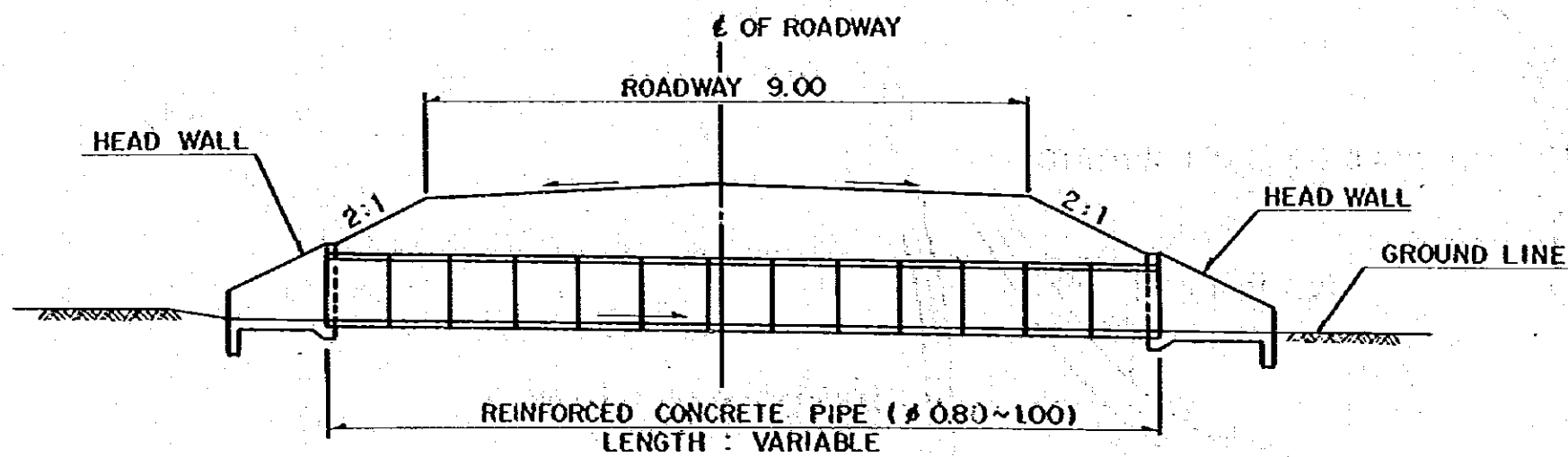
HEADWALL
PLAN (NOT TO SCALE)



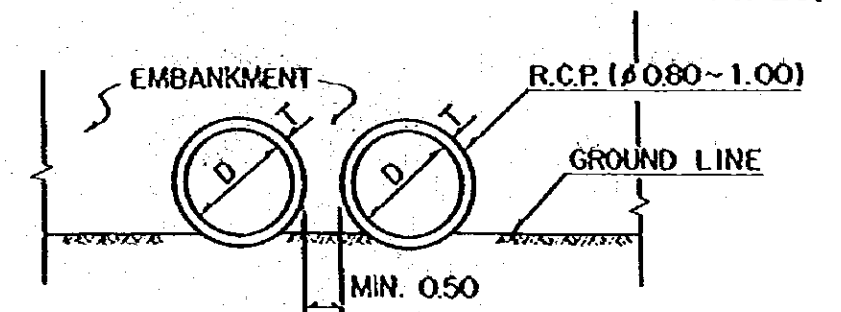
FRONT VIEW



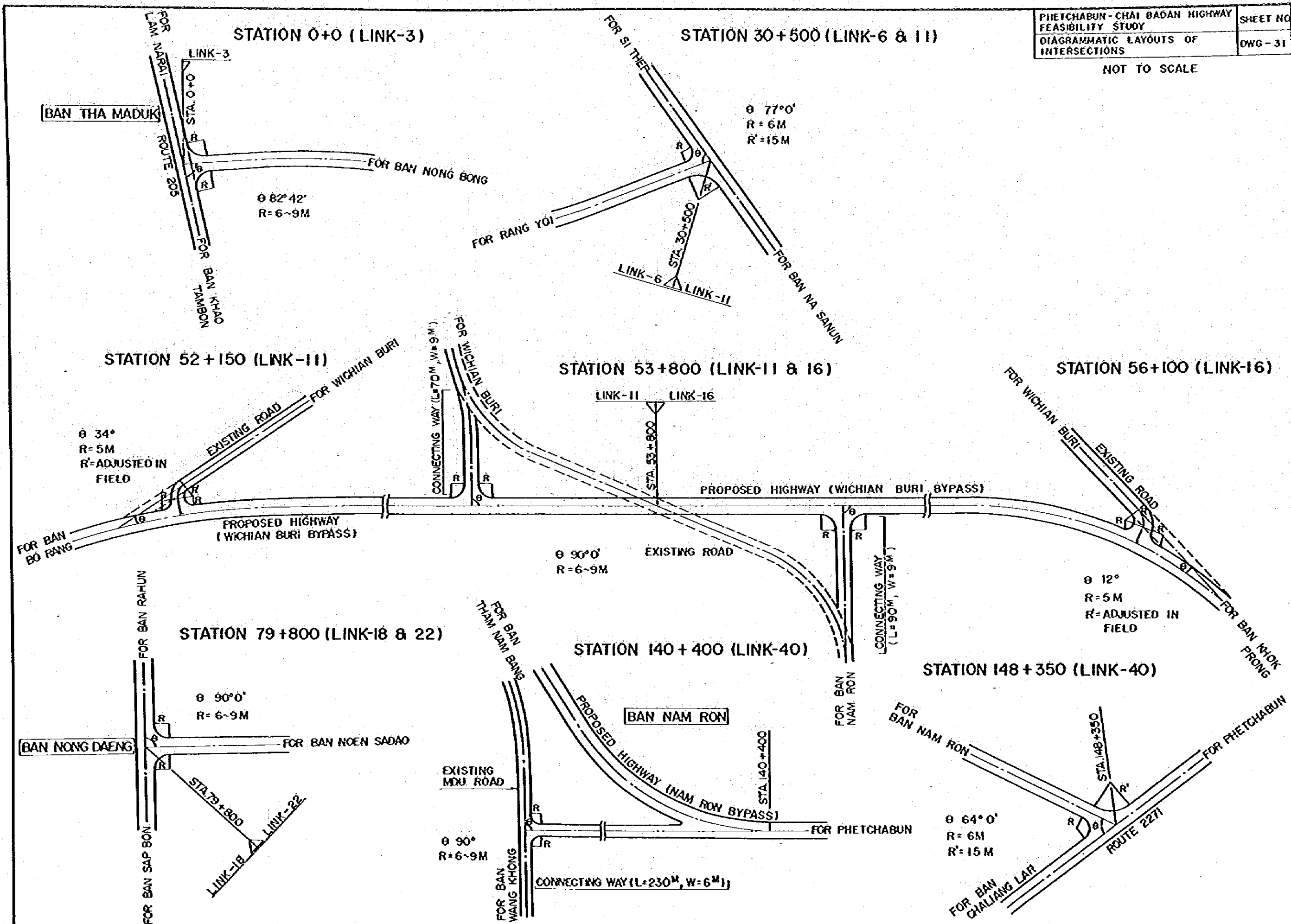
PROFILE



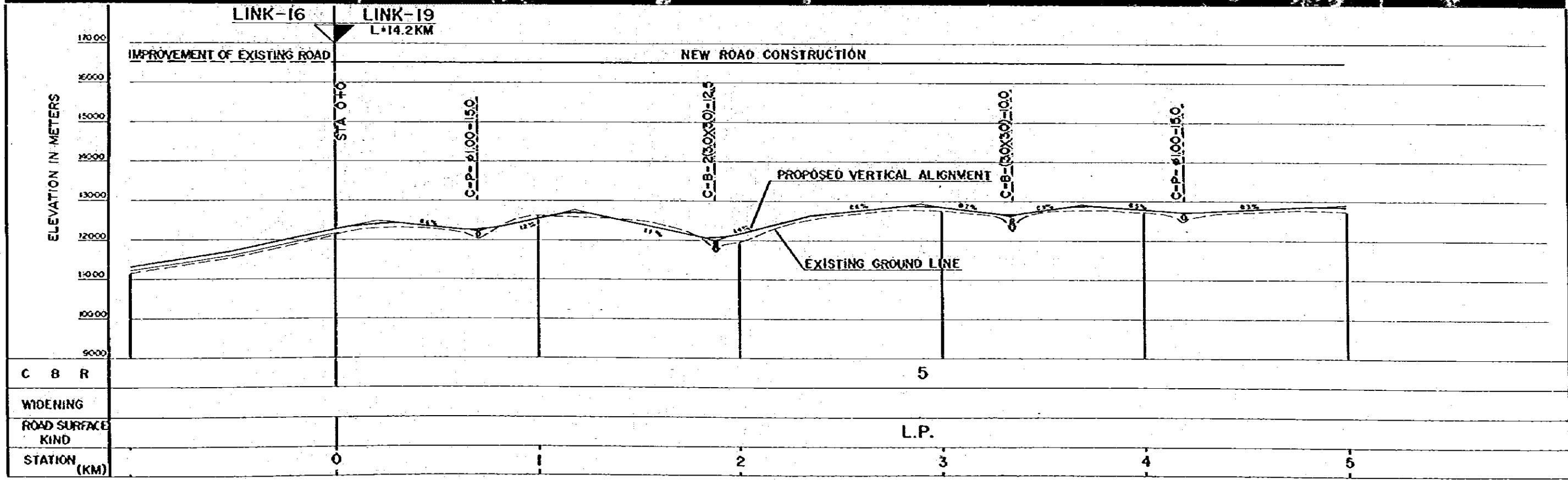
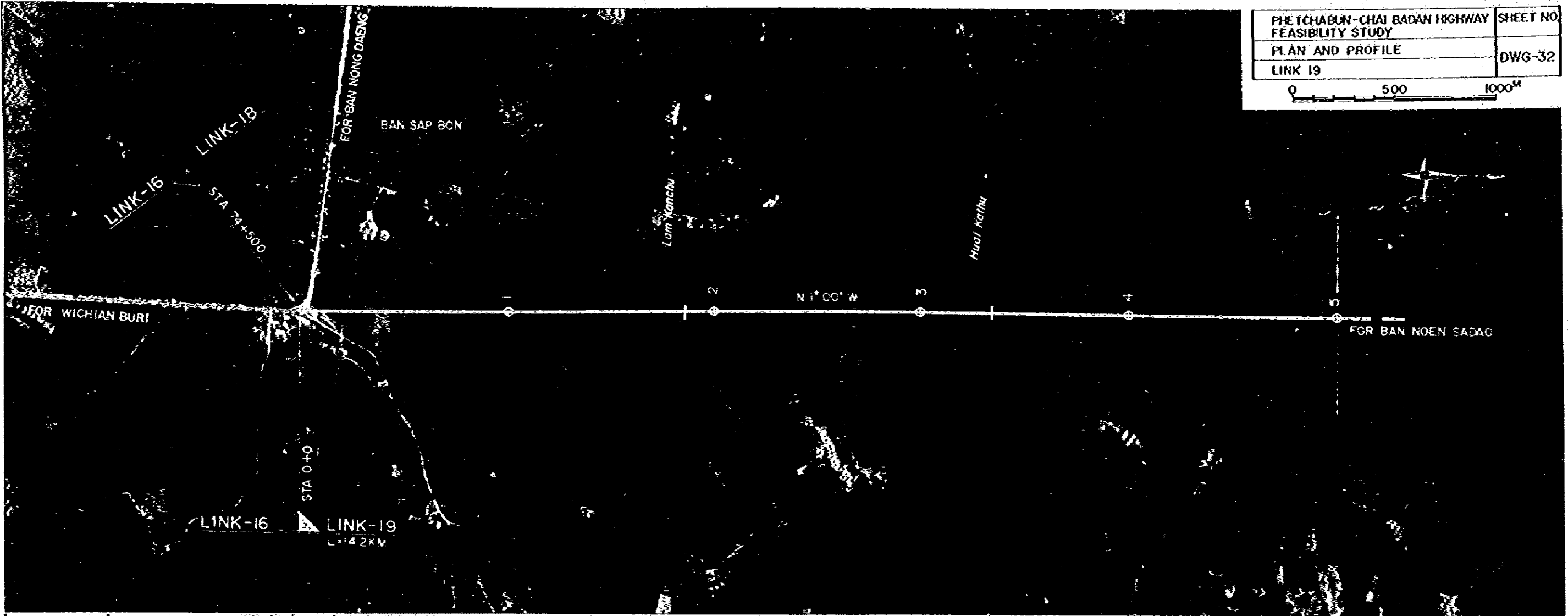

CROSS SECTION (MULTIPLE PIPES)



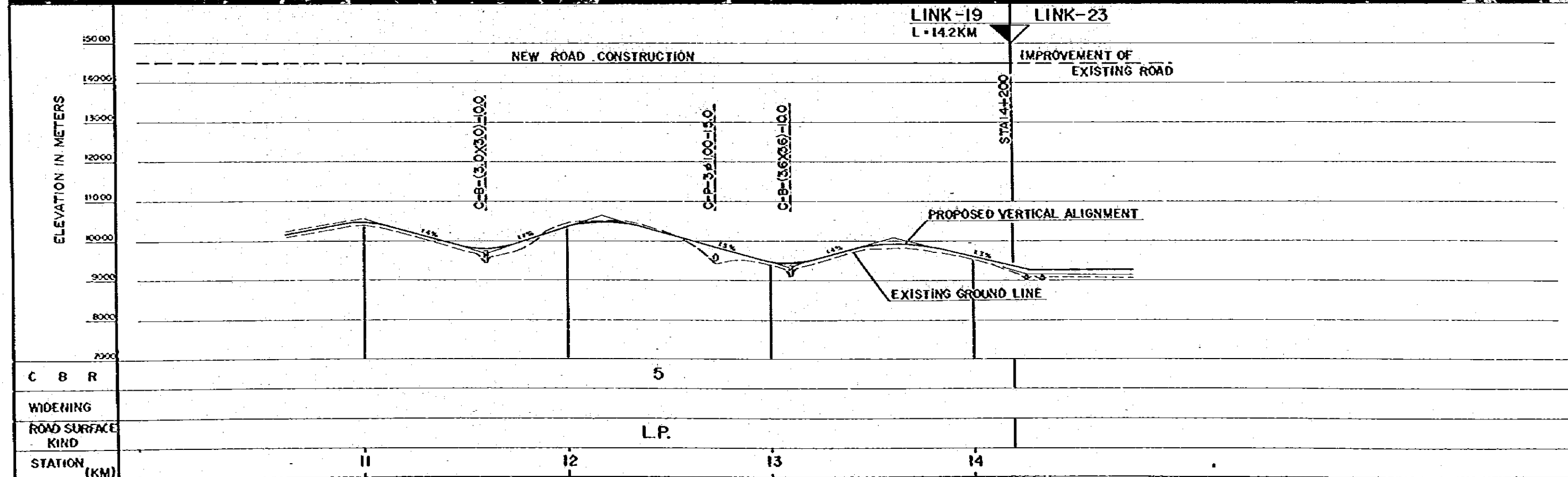

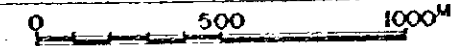
NOT TO SCALE



PHETCHABUN-CHAI BADAN HIGHWAY FEASIBILITY STUDY	SHEET NO.
PLAN AND PROFILE	DWG-32
LINK 19	



PHETCHABUN-CHAI BADAN HIGHWAY	SHEET NO
FEASIBILITY STUDY	
PLAN AND PROFILE	DWG-34
LINK 19	



JICA