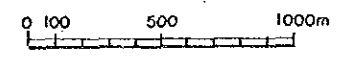
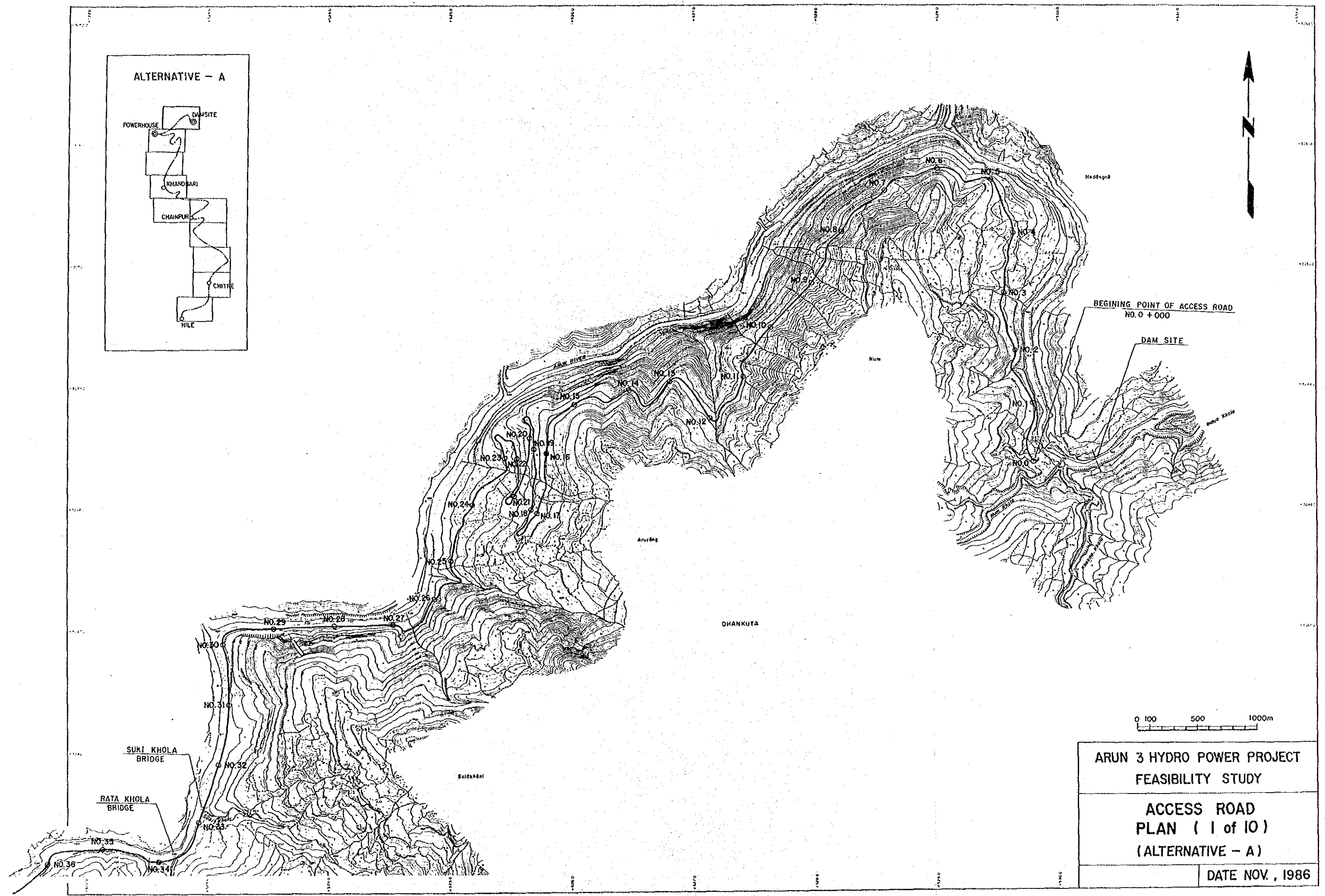
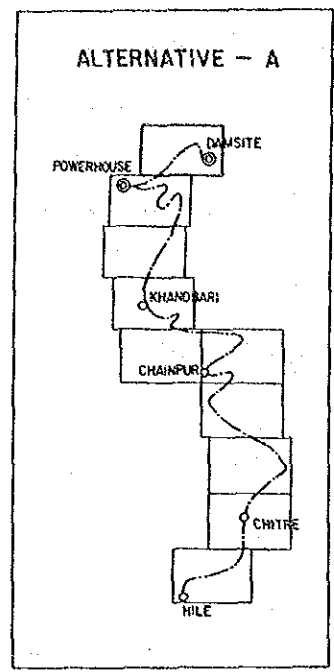
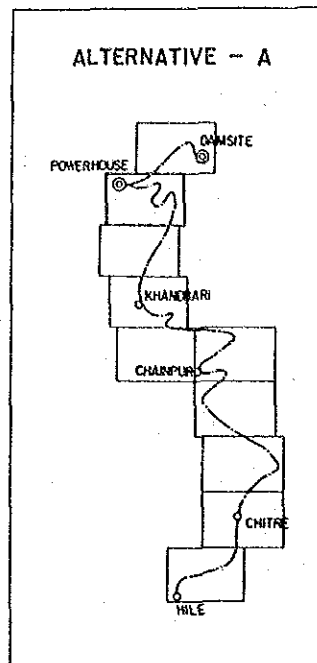


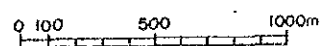
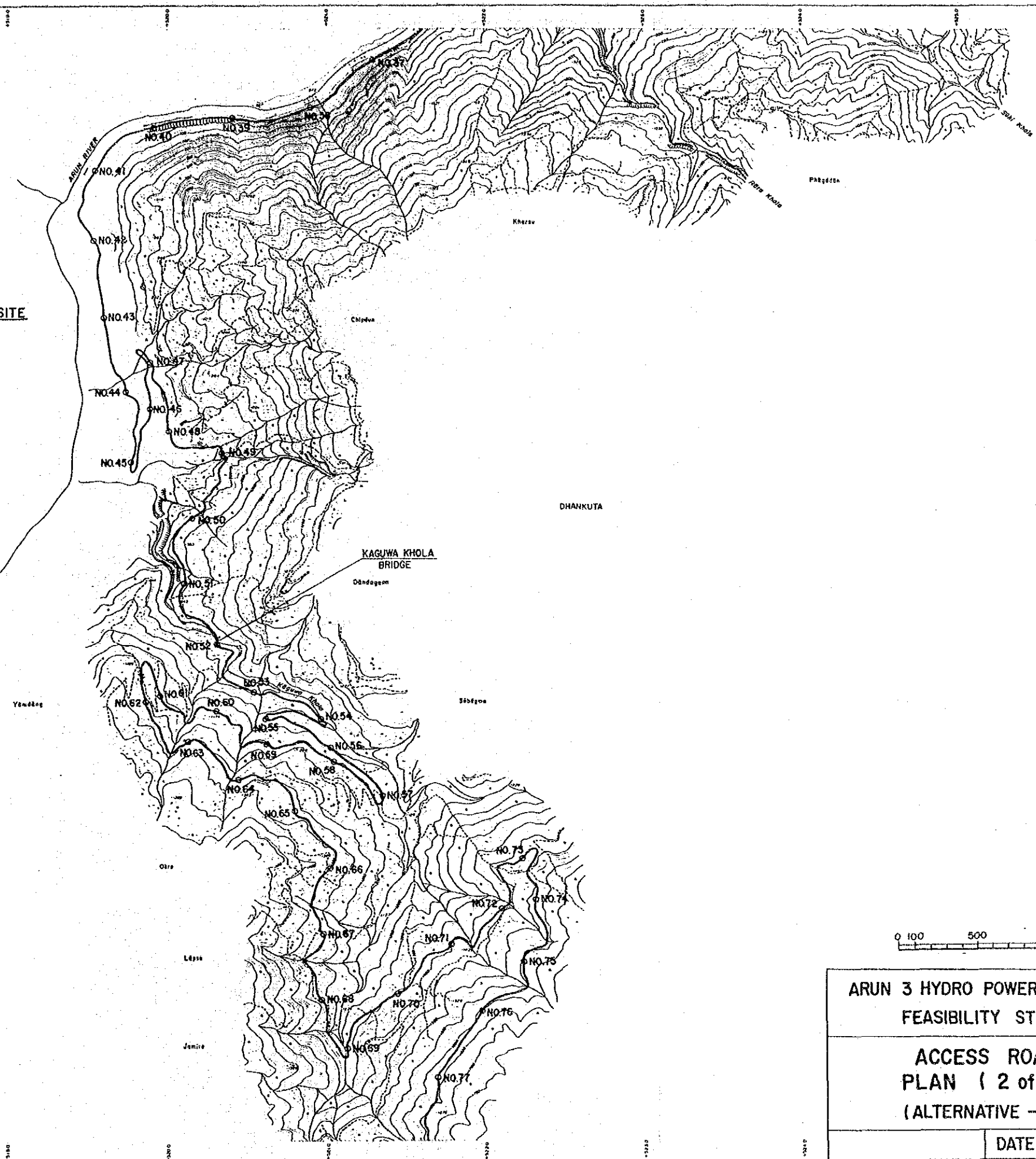
**APPENDIX—D DRAWINGS OF ALTERNATIVE ROUTES
(1:10,000)**



ARUN 3 HYDRO POWER PROJECT FEASIBILITY STUDY	
ACCESS ROAD PLAN (1 of 10) (ALTERNATIVE - A)	
DATE NOV. , 1986	

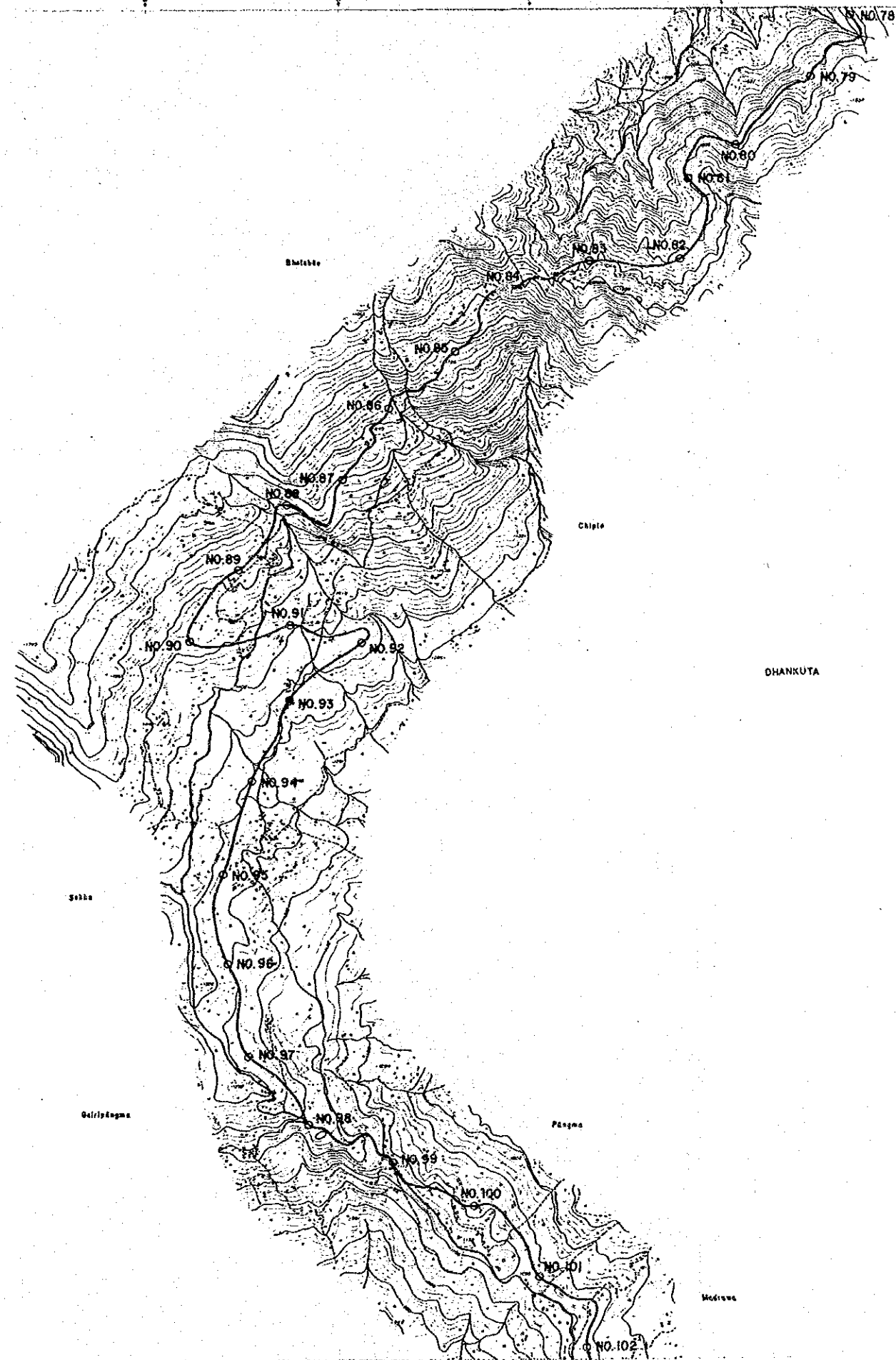
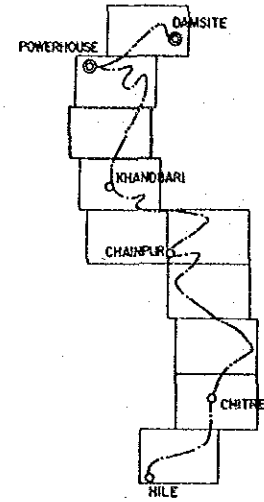


POWER HOUSE SITE



ARUN 3 HYDRO POWER PROJECT FEASIBILITY STUDY	
ACCESS ROAD PLAN (2 of 10) (ALTERNATIVE - A)	
DATE NOV. , 1986	

ALTERNATIVE - A

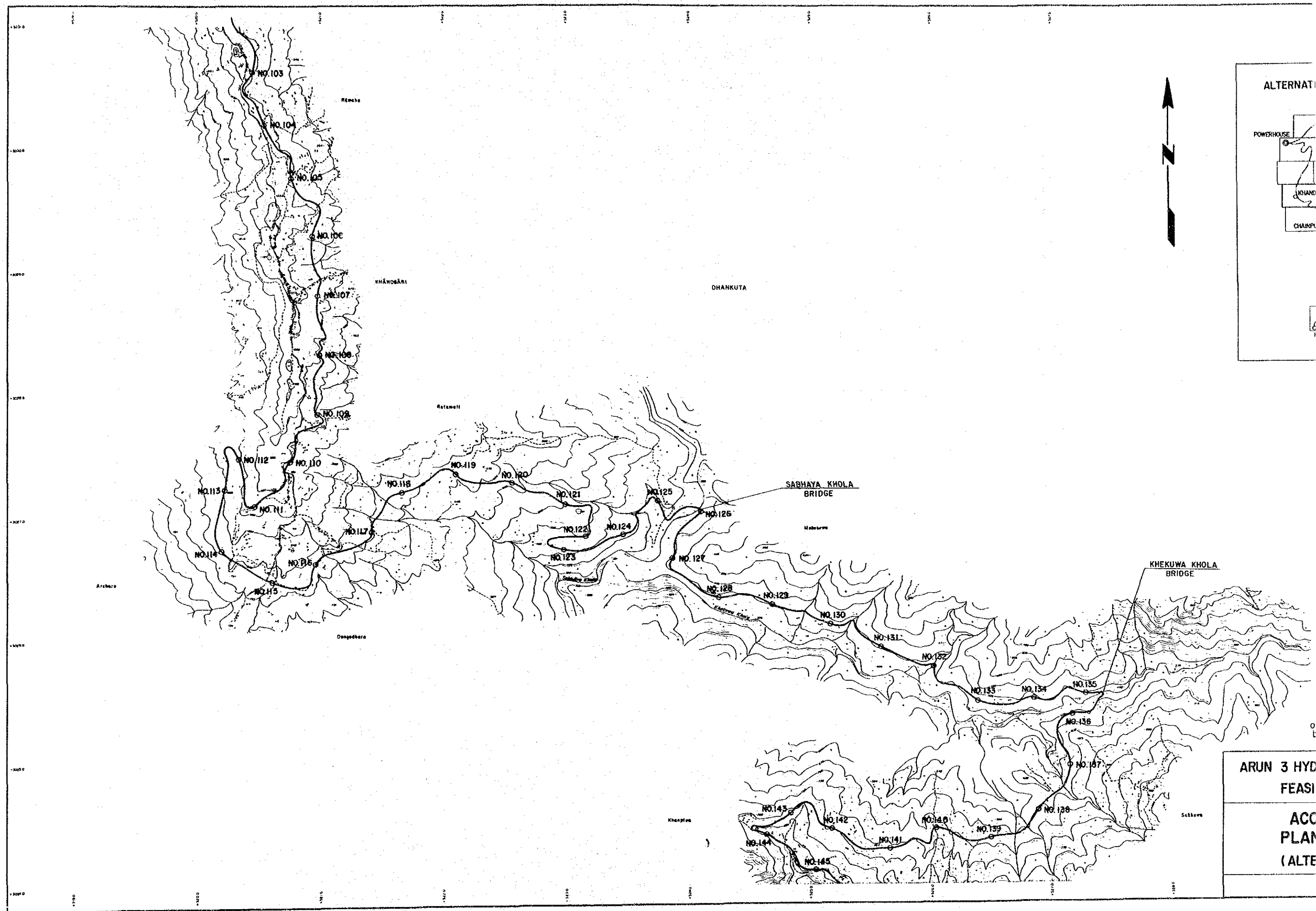


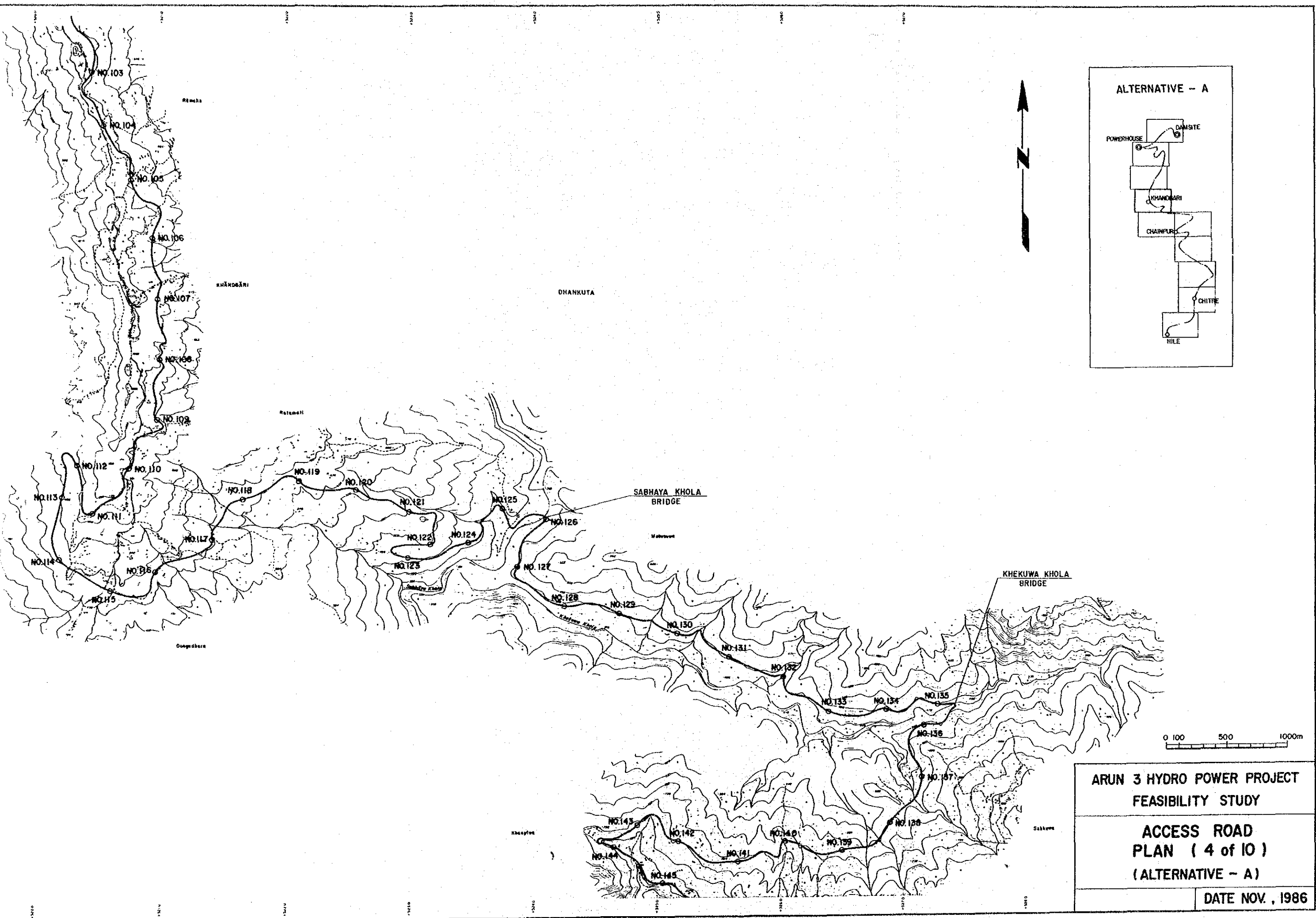
0 100 500 1000m

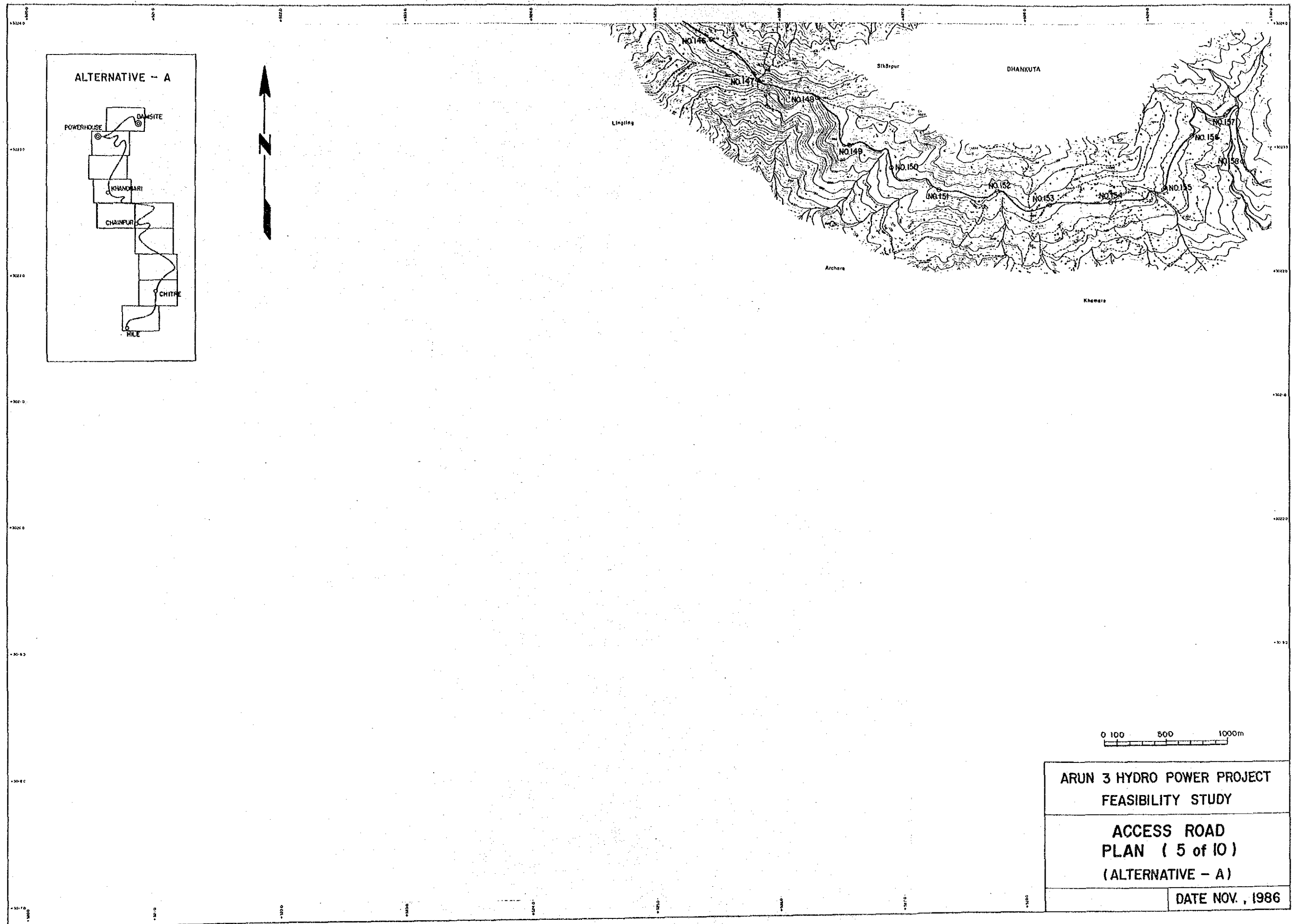
ARUN 3 HYDRO POWER PROJECT
FEASIBILITY STUDY

ACCESS ROAD
PLAN (3 of 10)
(ALTERNATIVE - A)

DATE NOV. , 1986





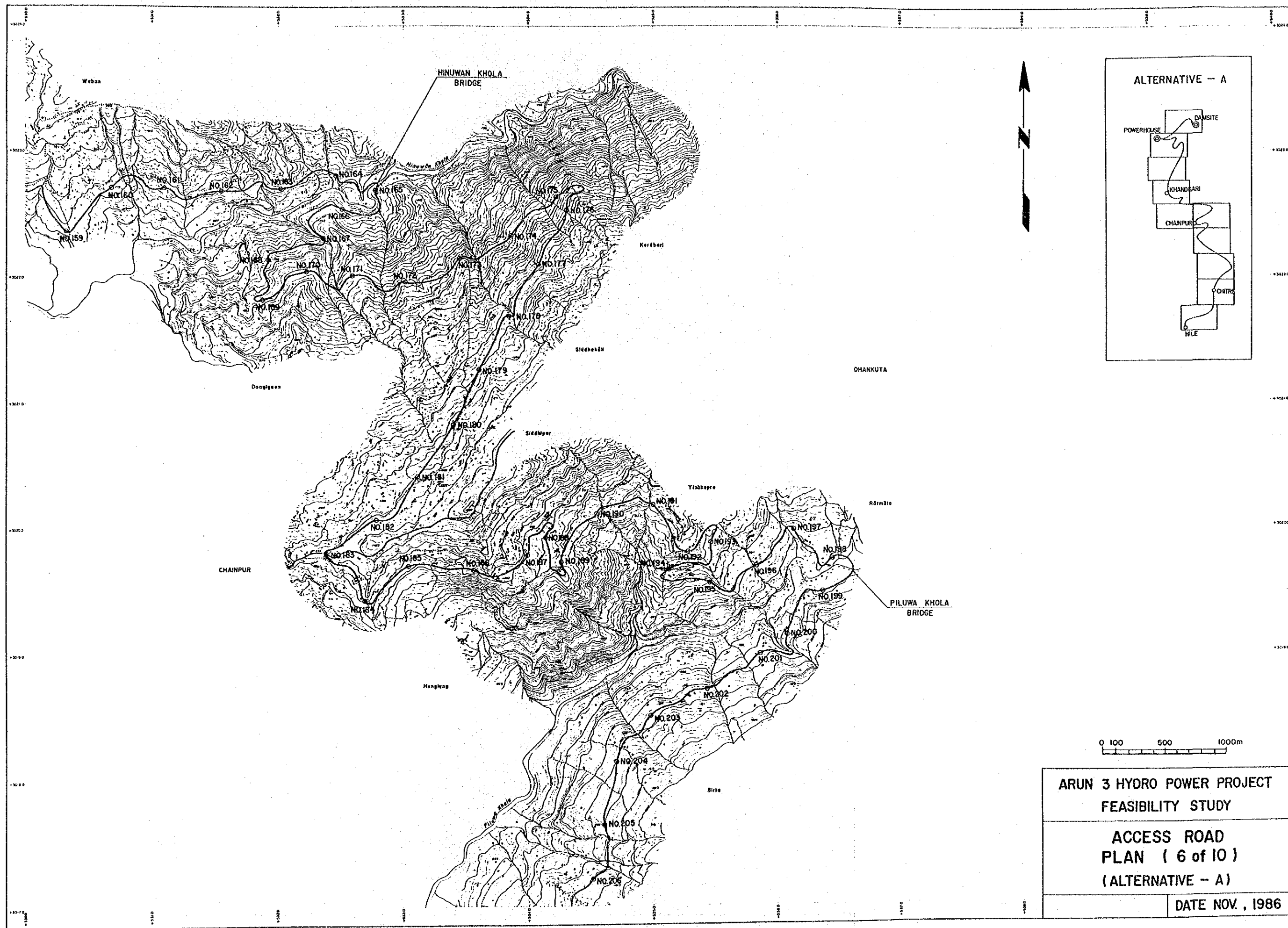


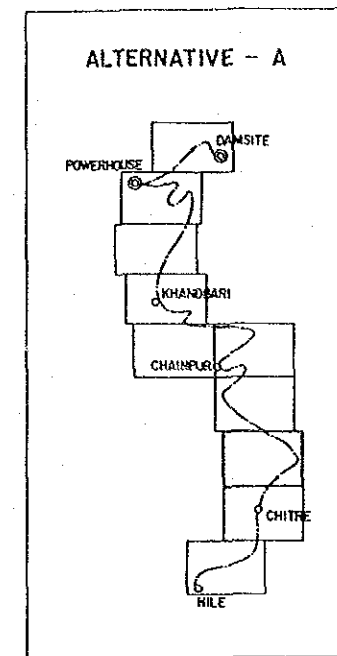
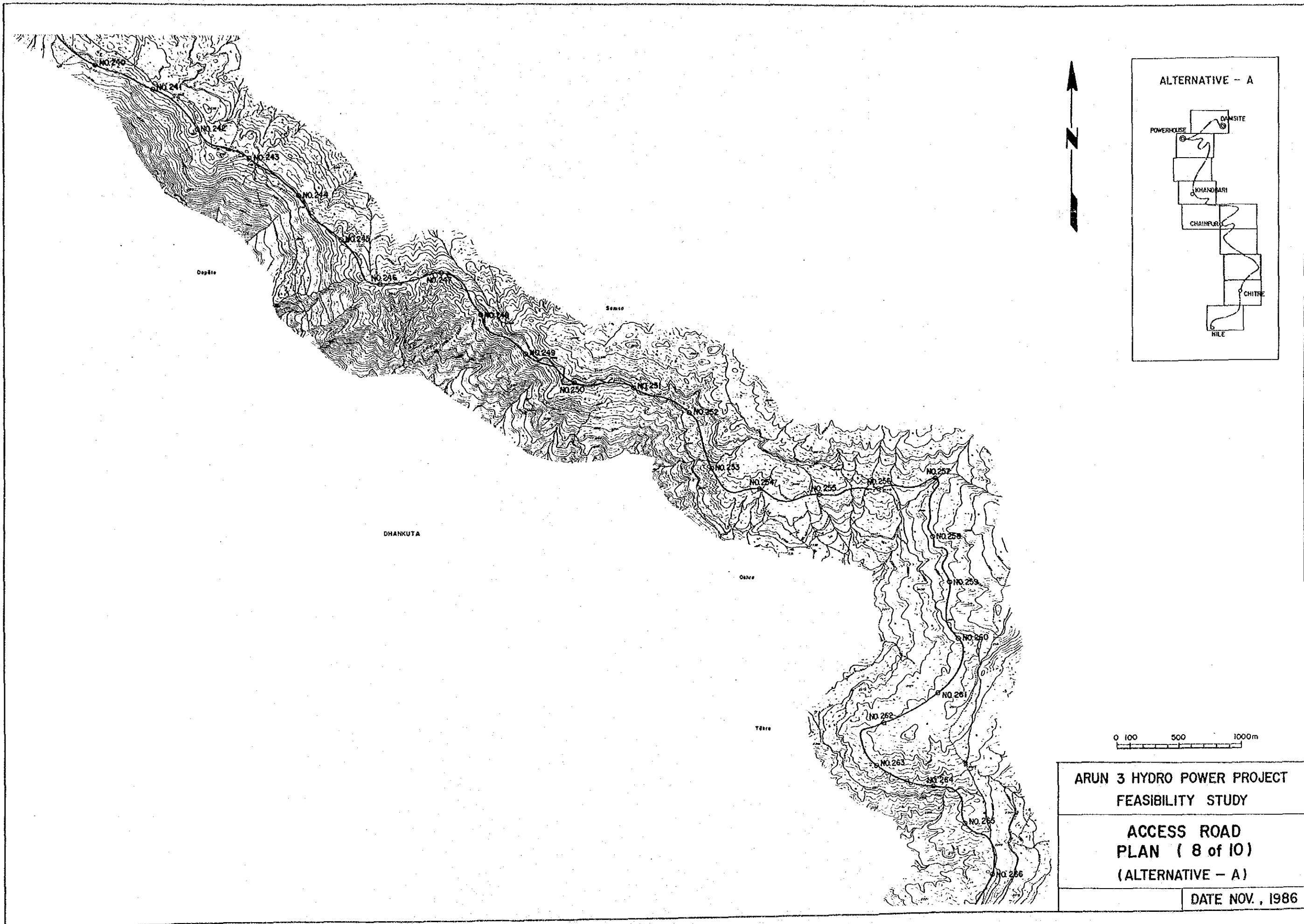
0 100 500 1000m

ARUN 3 HYDRO POWER PROJECT
FEASIBILITY STUDY

ACCESS ROAD
PLAN (5 of 10)
(ALTERNATIVE - A)

DATE NOV , 1986

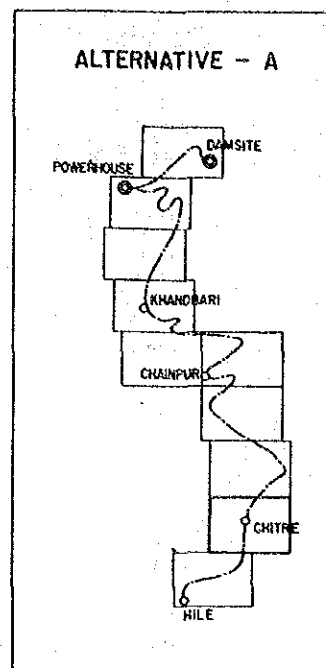




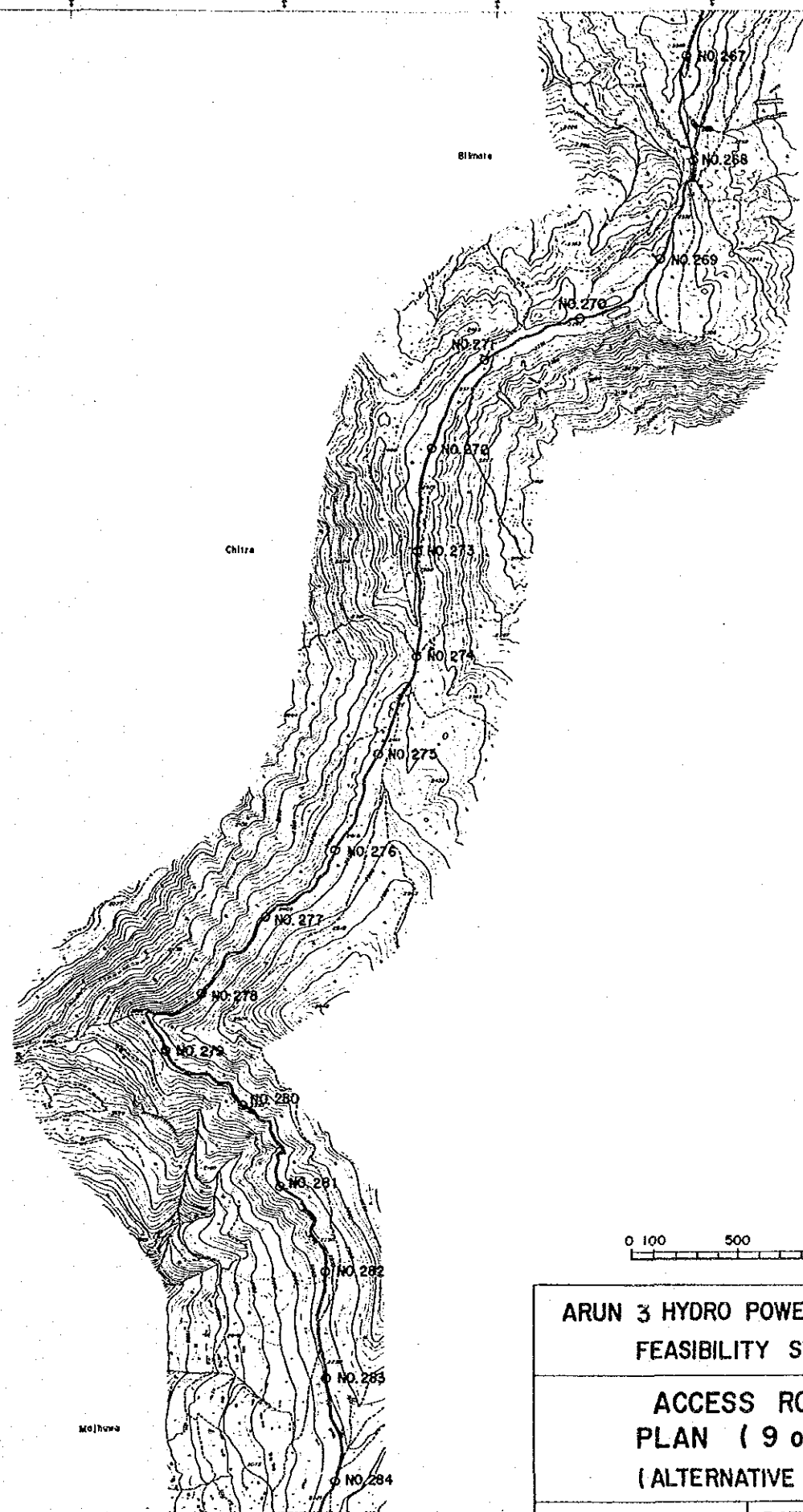
ARUN 3 HYDRO POWER PROJECT
FEASIBILITY STUDY

ACCESS ROAD
PLAN (8 of 10)
(ALTERNATIVE - A)

DATE NOV , 1986



DHANKUTA

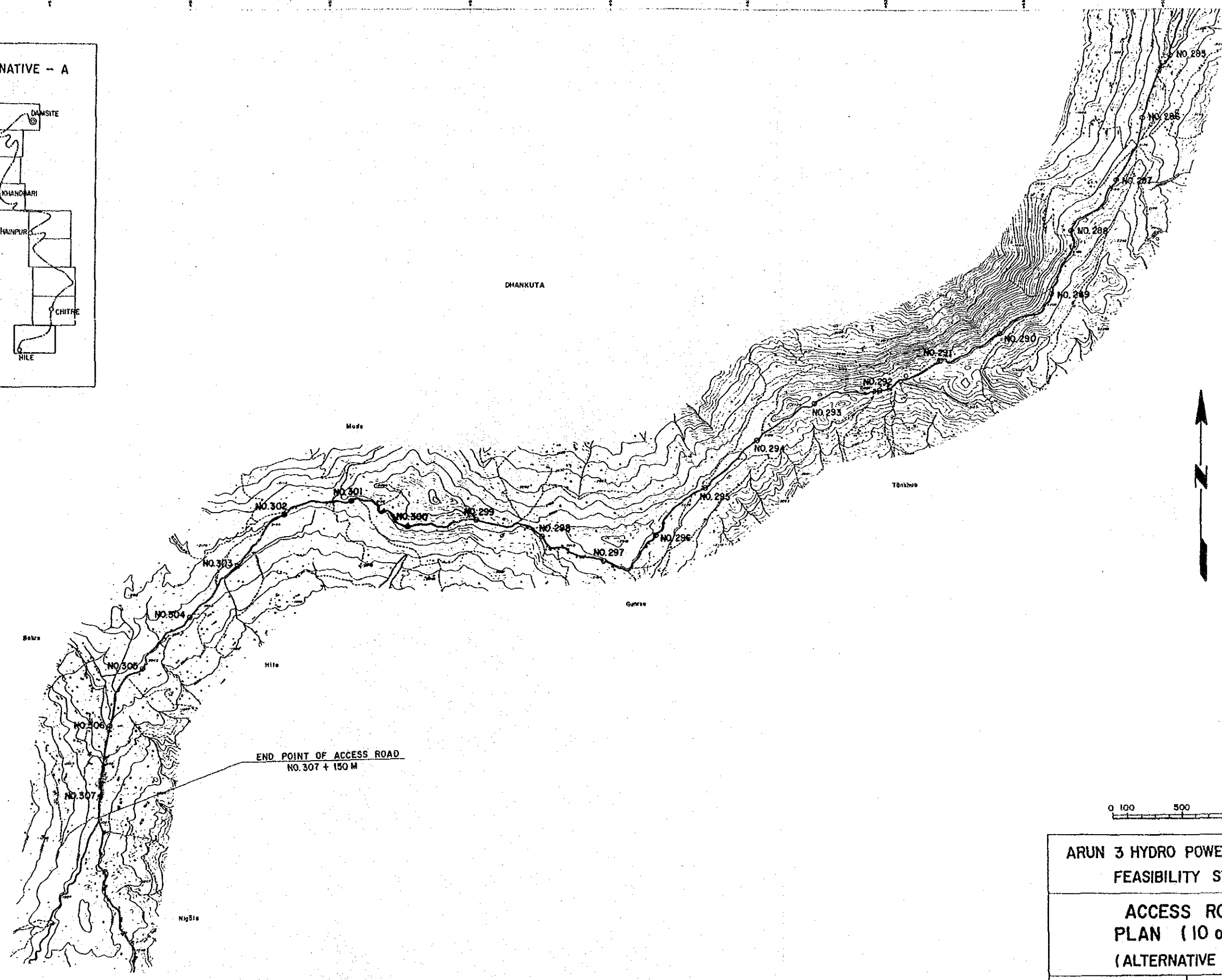
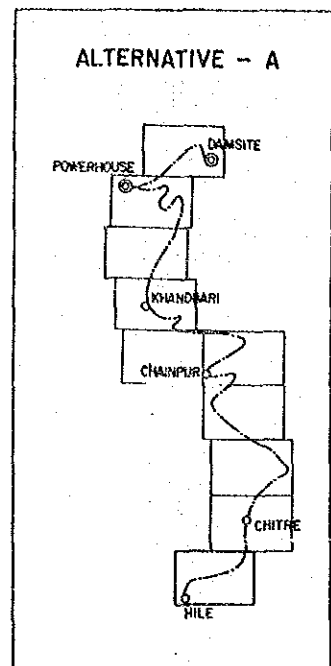


0 100 500 1000m

ARUN 3 HYDRO POWER PROJECT
FEASIBILITY STUDY

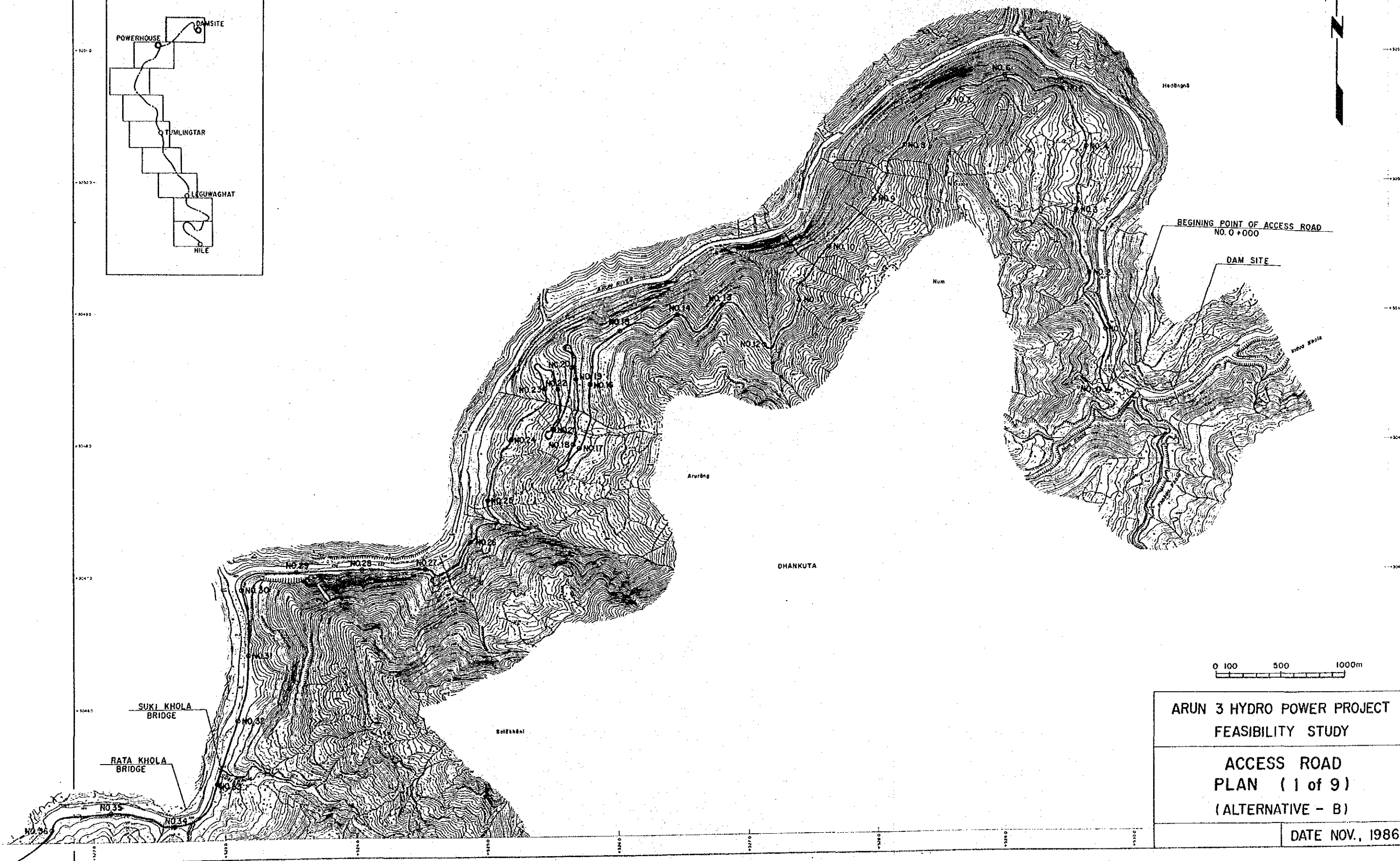
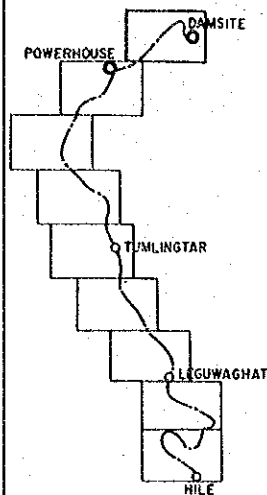
ACCESS ROAD
PLAN (9 of 10)
(ALTERNATIVE - A)

DATE NOV. , 1986



ARUN 3 HYDRO POWER PROJECT FEASIBILITY STUDY	
ACCESS ROAD PLAN (10 of 10) (ALTERNATIVE - A)	
DATE NOV. , 1986	

ALTERNATIVE - B
(OPTIMUM ROUTE)

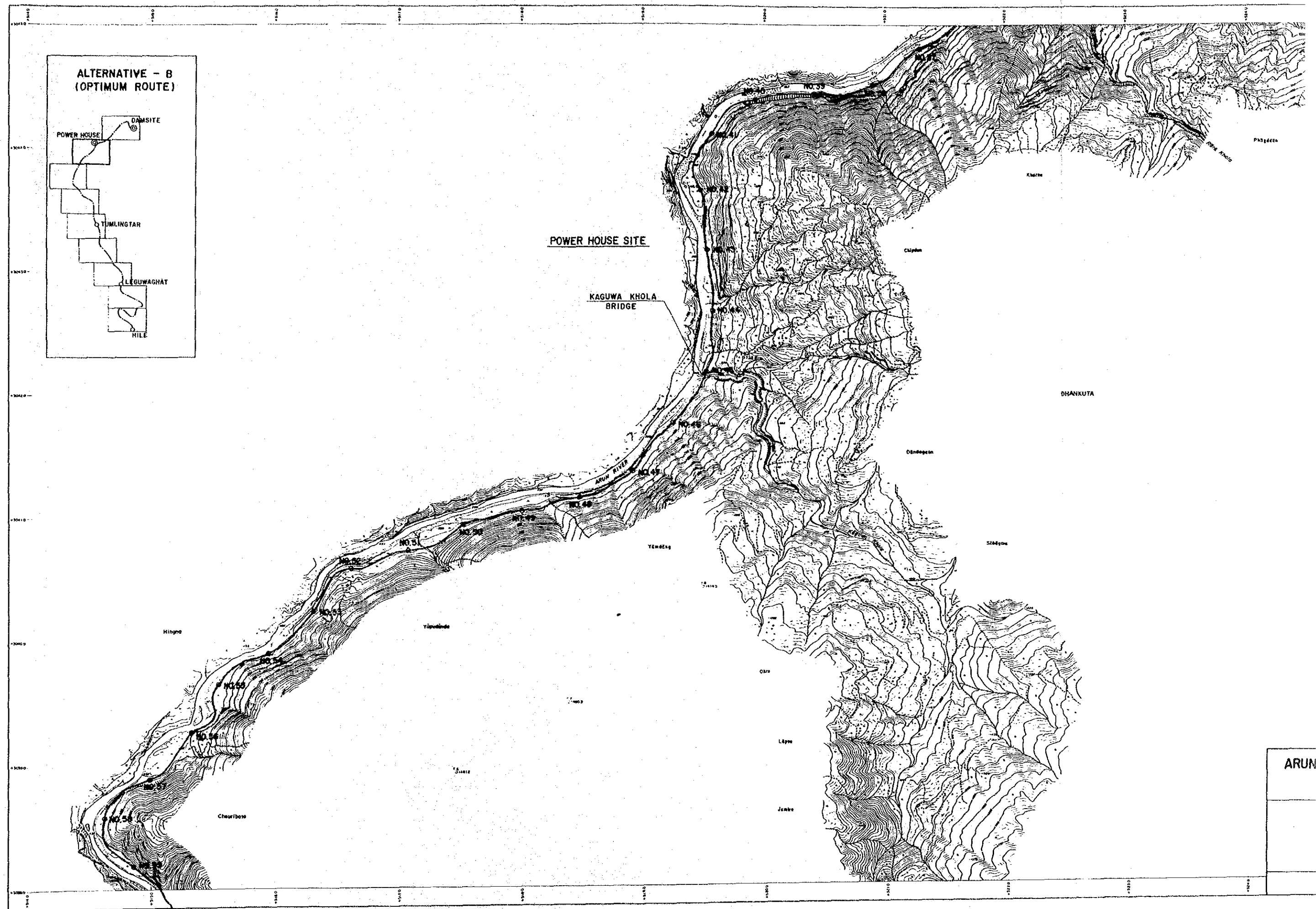


0 100 500 1000m

ARUN 3 HYDRO POWER PROJECT
FEASIBILITY STUDY

ACCESS ROAD
PLAN (1 of 9)
(ALTERNATIVE - B)

DATE NOV. 1986



ALTERNATIVE - B
(M ROUTE)

DAM SITE

NGTAR

LEGUWAGHAT

HILE

POWER HOUSE SITE

KAGUWA KHOLA
BRIDGE


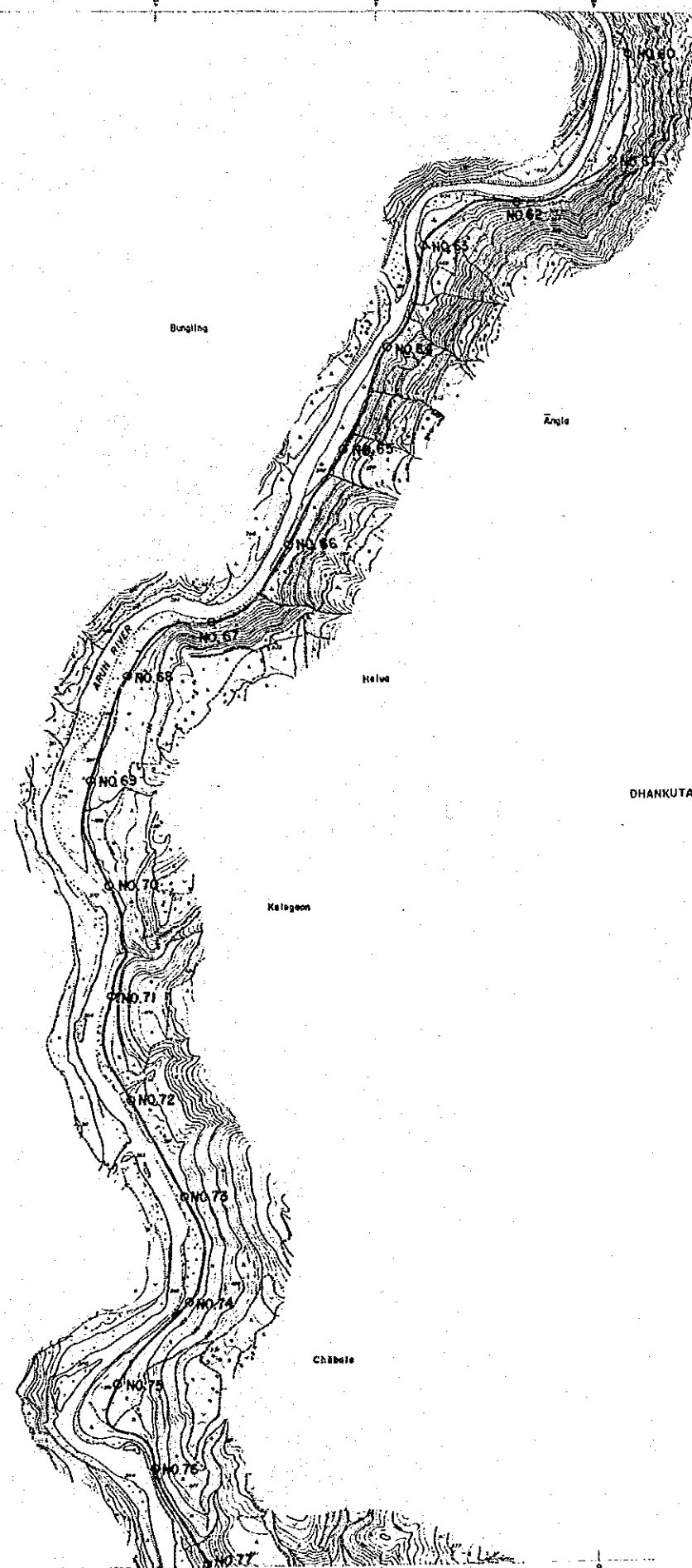
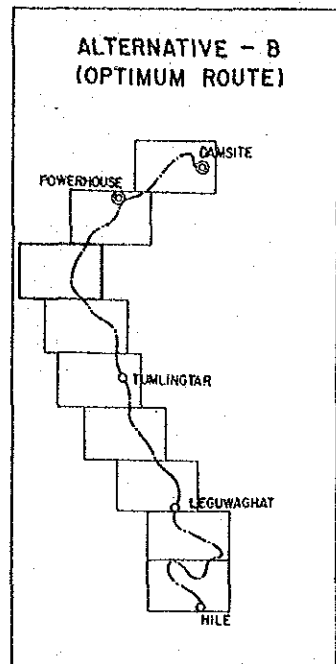
DHANKUTA

0 100 500 1000m

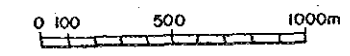
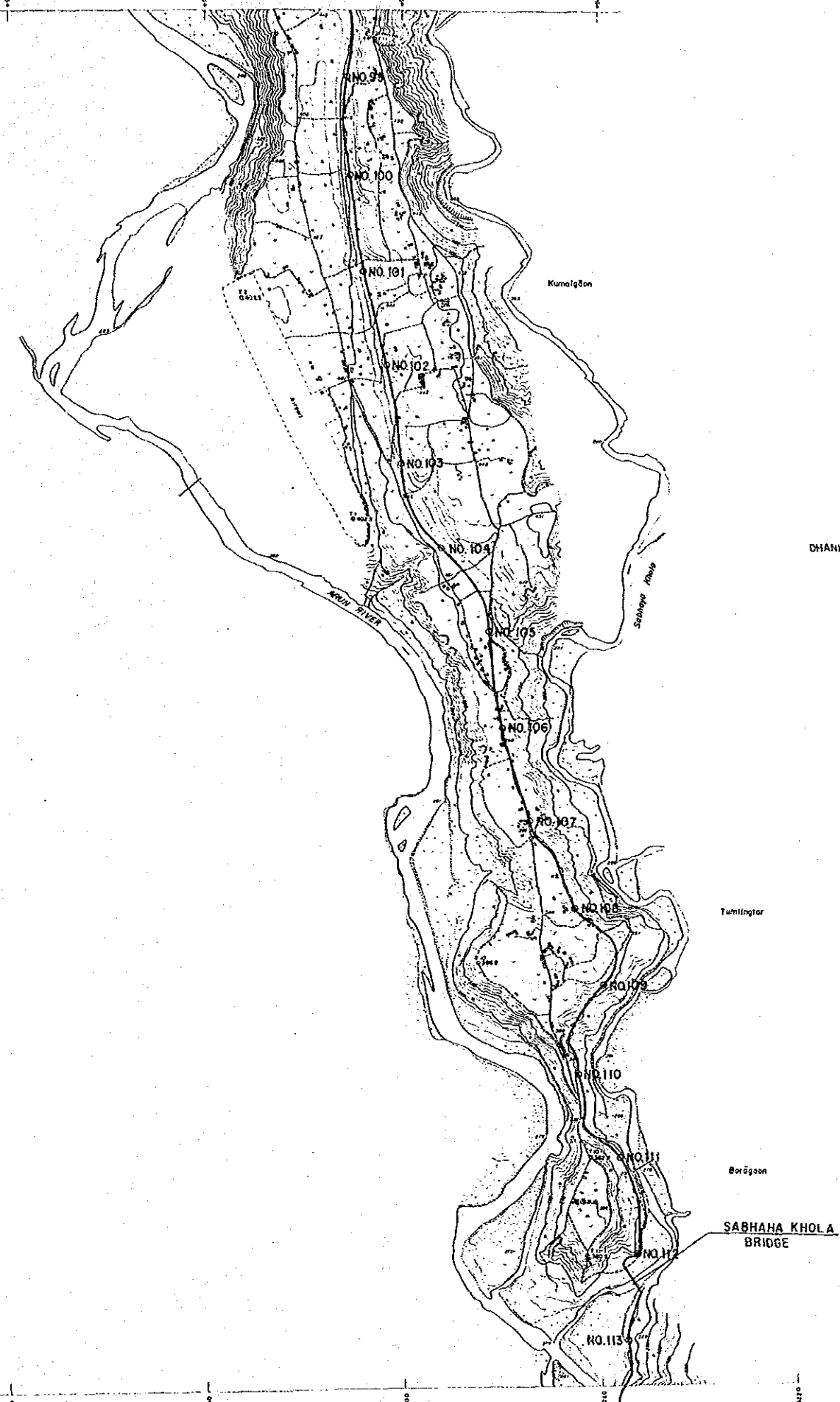
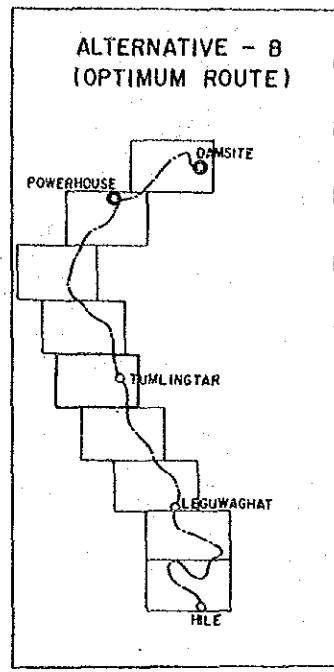
ARUN 3 HYDRO POWER PROJECT
FEASIBILITY STUDY

ACCESS ROAD
PLAN (2 of 9)
(ALTERNATIVE - B)

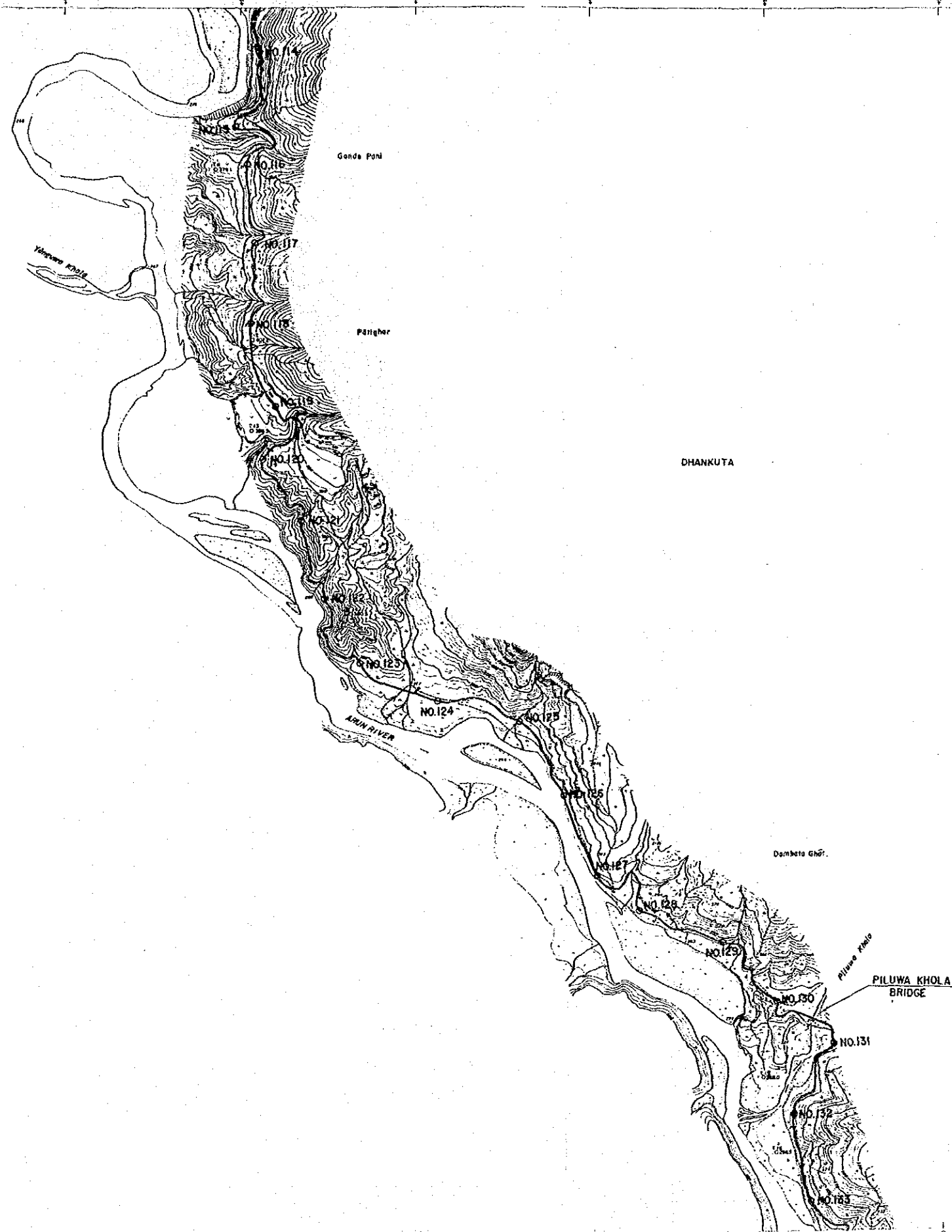
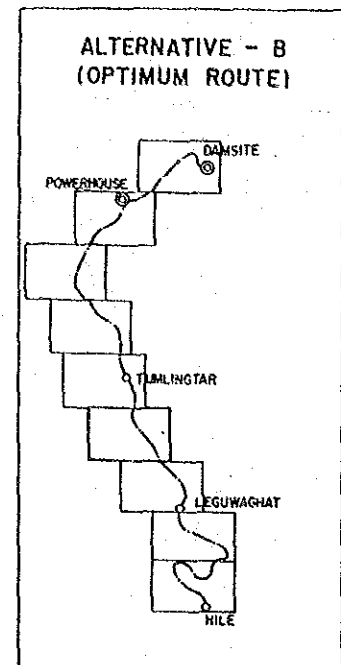
DATE NOV. 1986



ARUN 3 HYDRO POWER PROJECT FEASIBILITY STUDY	
ACCESS ROAD PLAN (3 of 9) (ALTERNATIVE - B)	
	DATE NOV. , 1986



ARUN 3 HYDRO POWER PROJECT FEASIBILITY STUDY	
ACCESS ROAD PLAN (5 of 9) (ALTERNATIVE - B)	
	DATE NOV , 1986

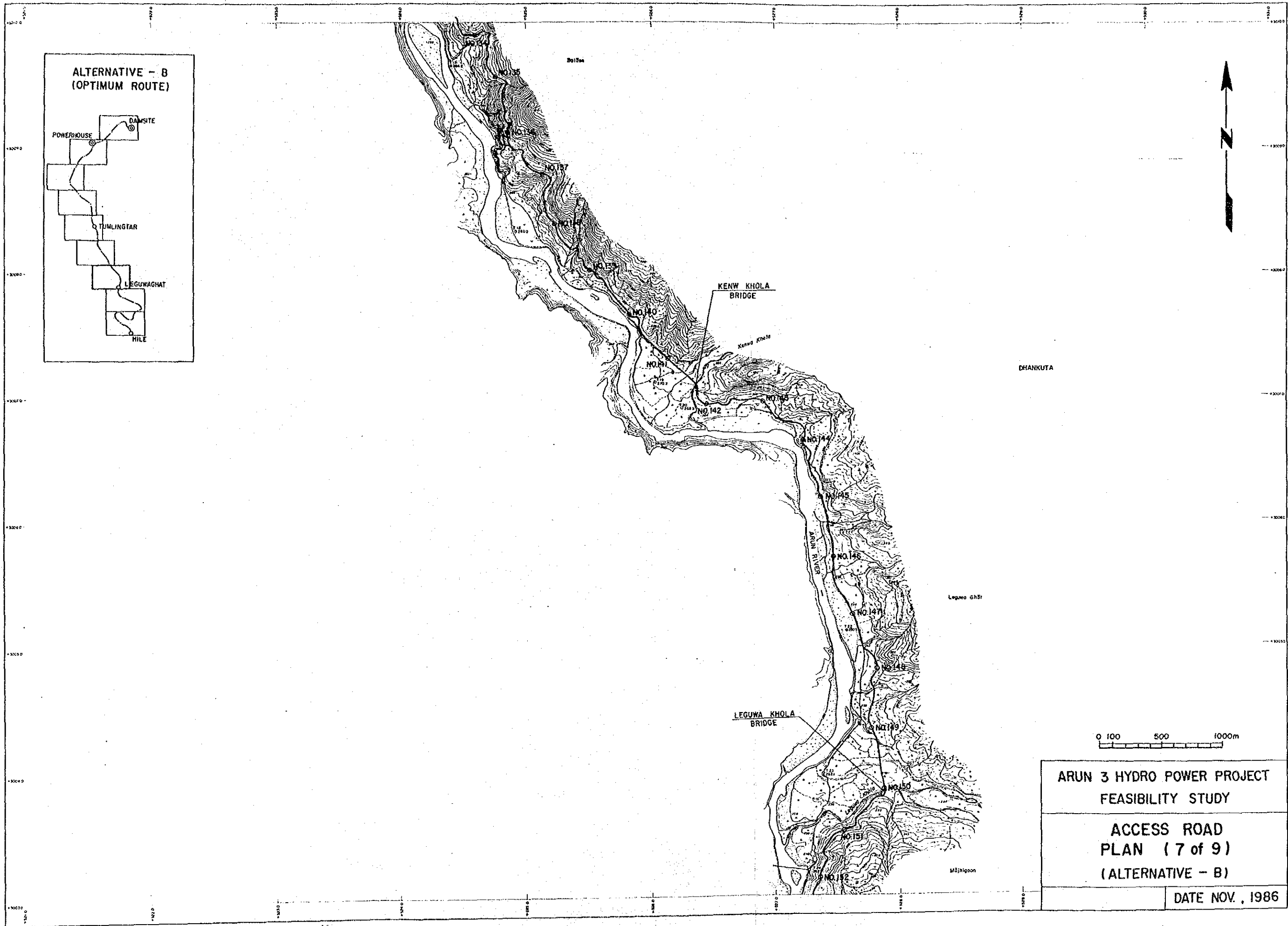


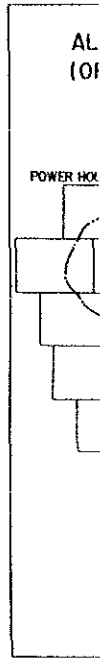
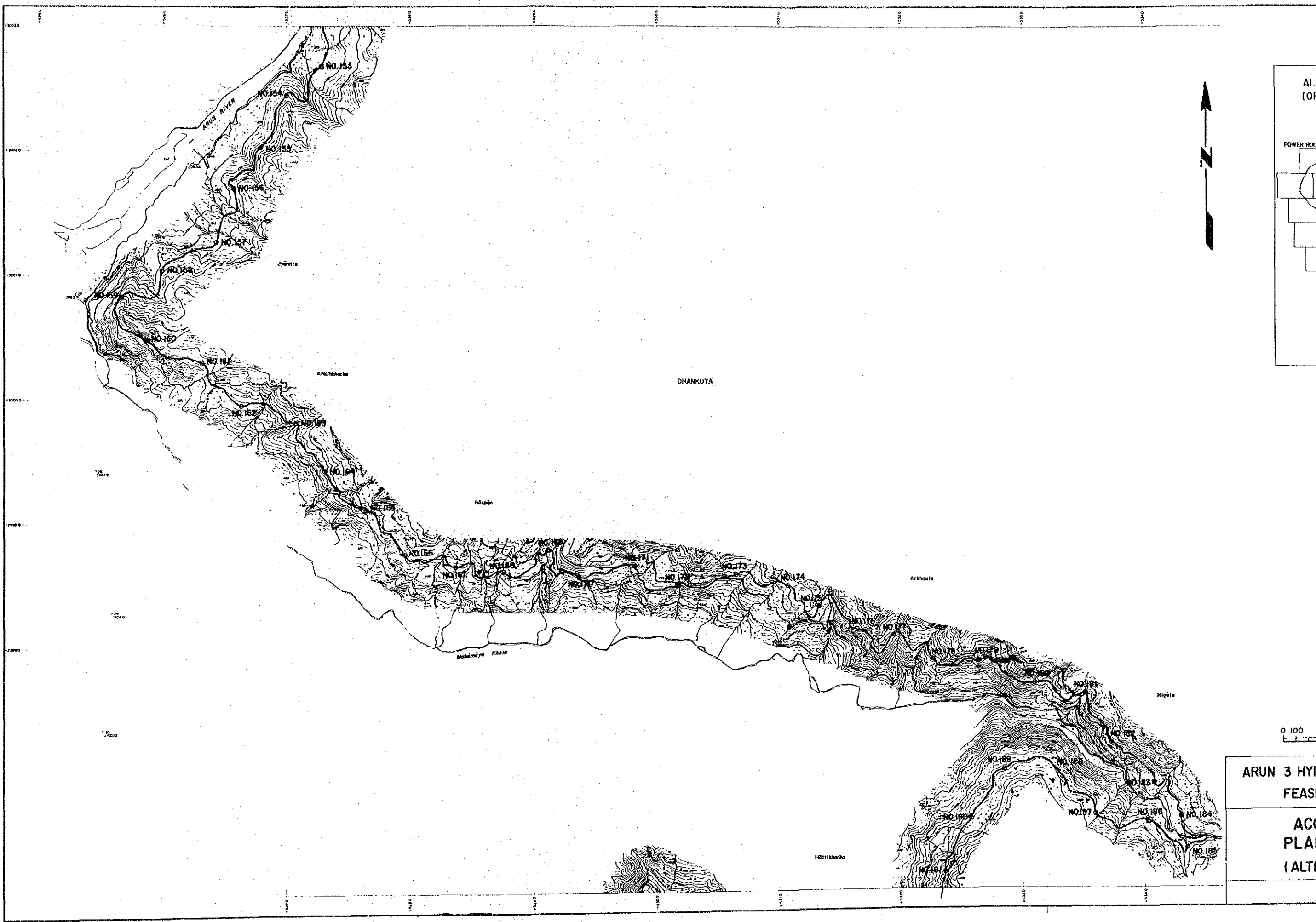
0 100 500 1000m

ARUN 3 HYDRO POWER PROJECT
FEASIBILITY STUDY

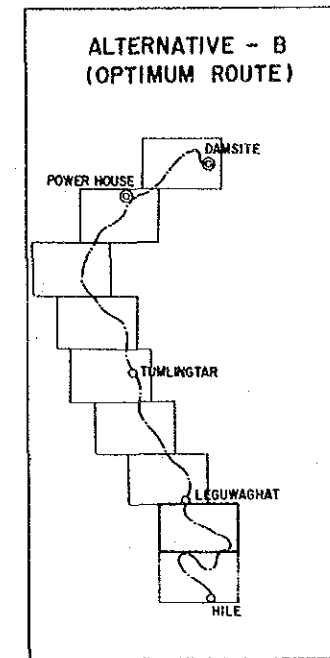
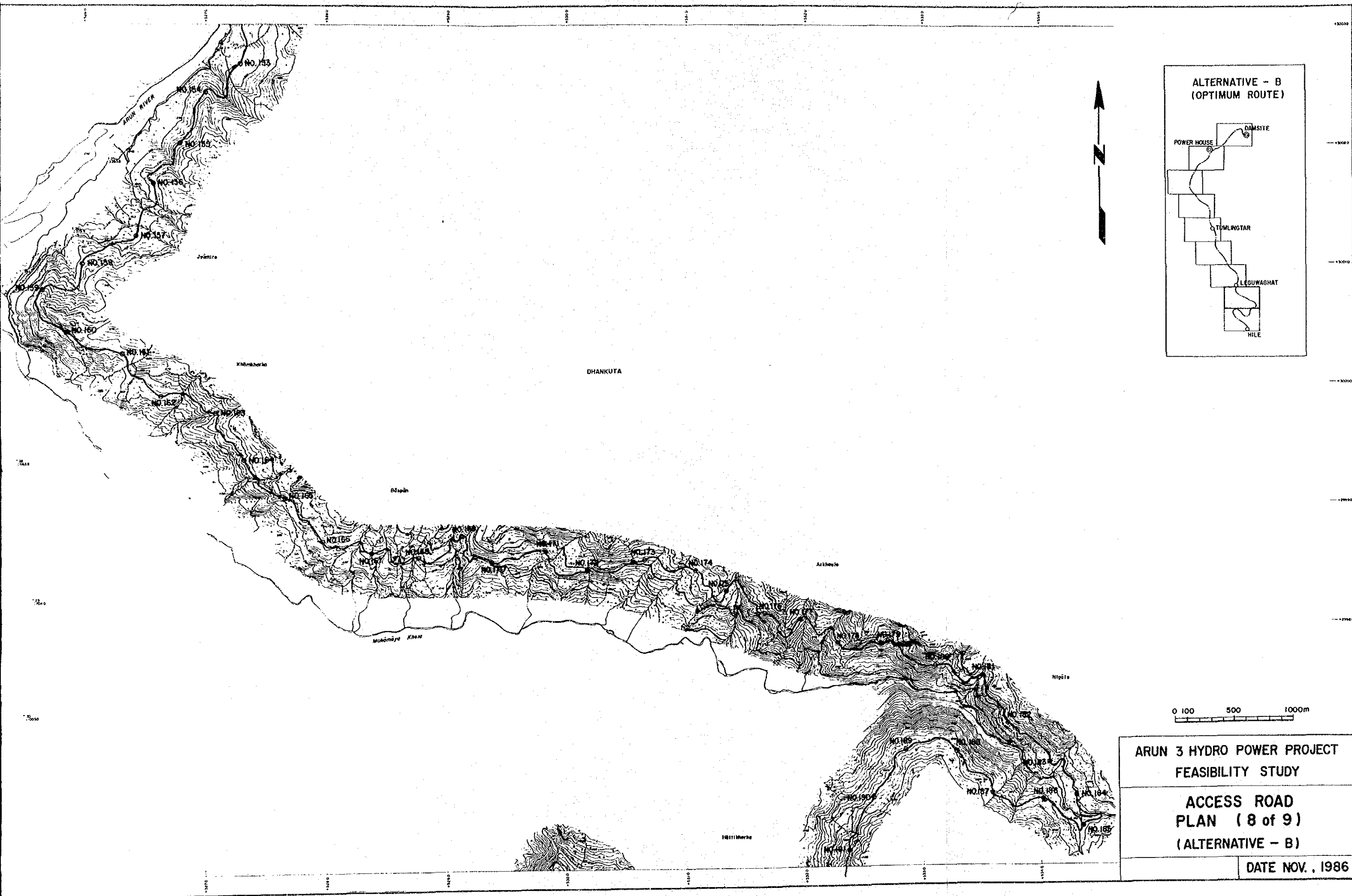
ACCESS ROAD
PLAN (6 of 9)
(ALTERNATIVE - B)

DATE NOV. , 1986





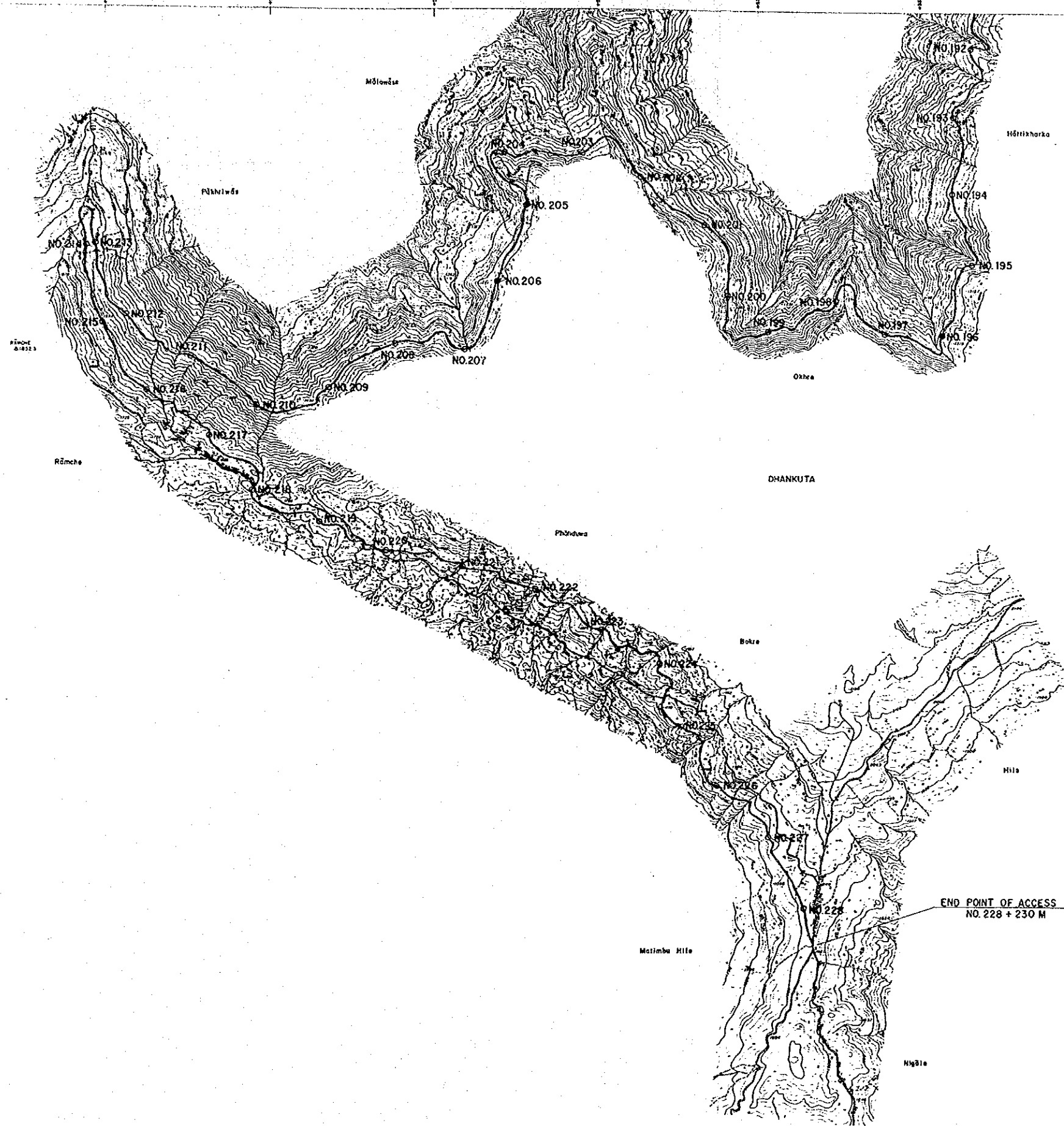
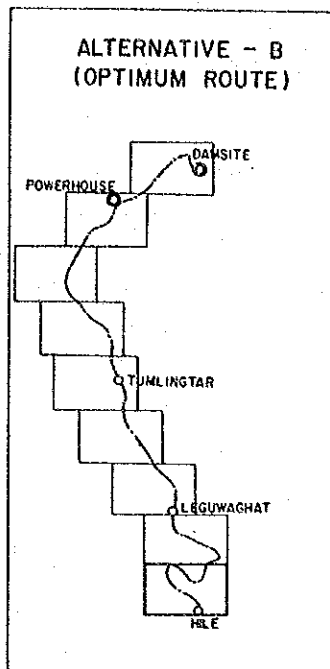
ARUN 3 HYD
FEASI
ACC
PLAN
(ALTE



ARUN 3 HYDRO POWER PROJECT
FEASIBILITY STUDY

ACCESS ROAD
PLAN (8 of 9)
(ALTERNATIVE - B)

DATE NOV. , 1986



END POINT OF ACCESS ROAD
NO. 228 + 230 M

ARUN 3 HYDRO POWER PROJECT FEASIBILITY STUDY	
ACCESS ROAD PLAN (9 of 9) (ALTERNATIVE - B)	
	DATE NOV. , 1986

JICA